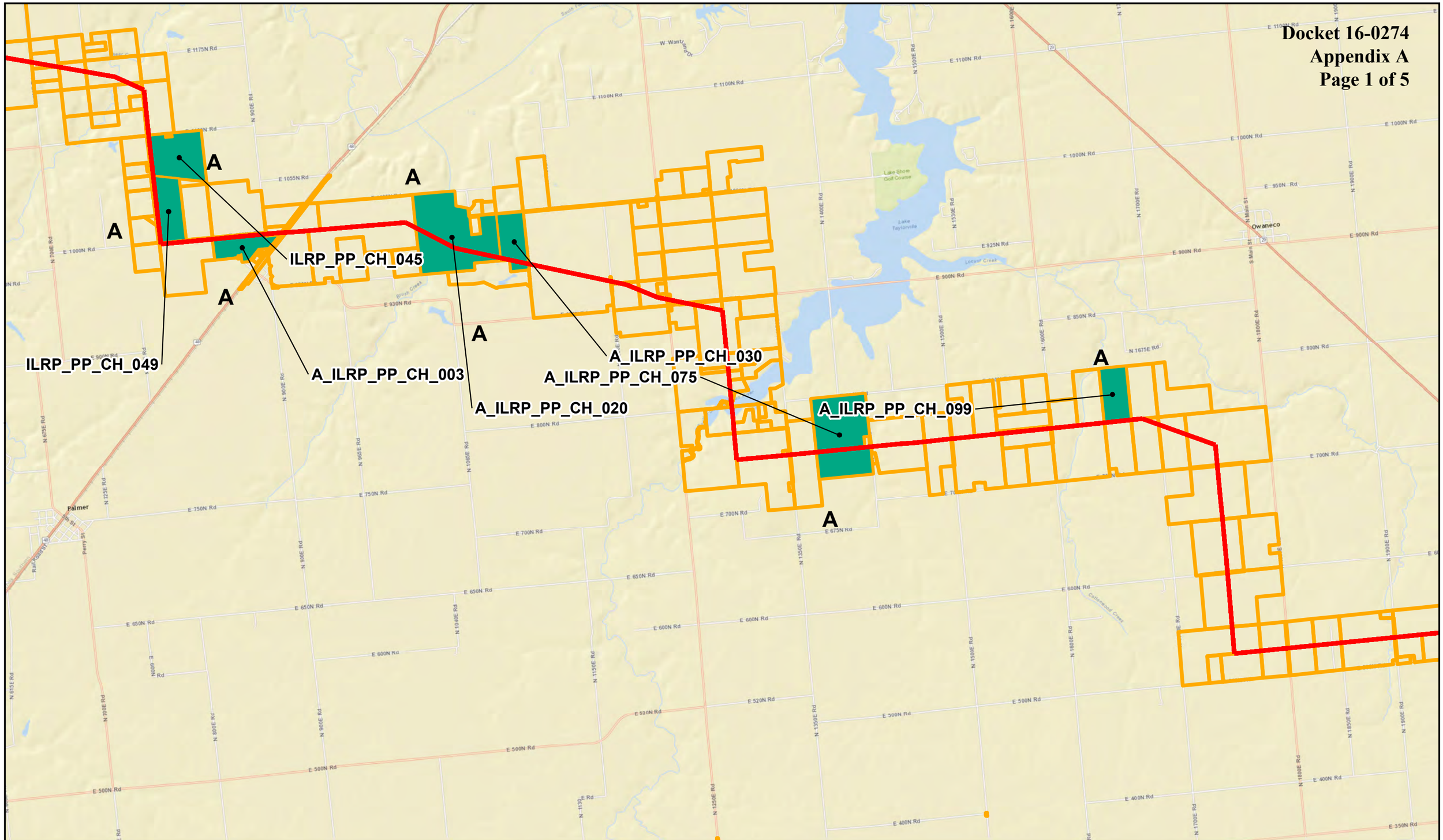

Legend

- Transmission Line Route
- Tracts
- Unsigned Properties

CLS CONTRACT LAND STAFF

Ameren - Illinois Rivers

Pana-Austin (PP) - May 19, 2016

1 inch = 4,323.3 feet

0 0.45 0.9 1.8 2.7 Miles

Distances/Acreages in this map are computer generated approximations only and should not be used for authoritative definition of legal boundary, or property title.

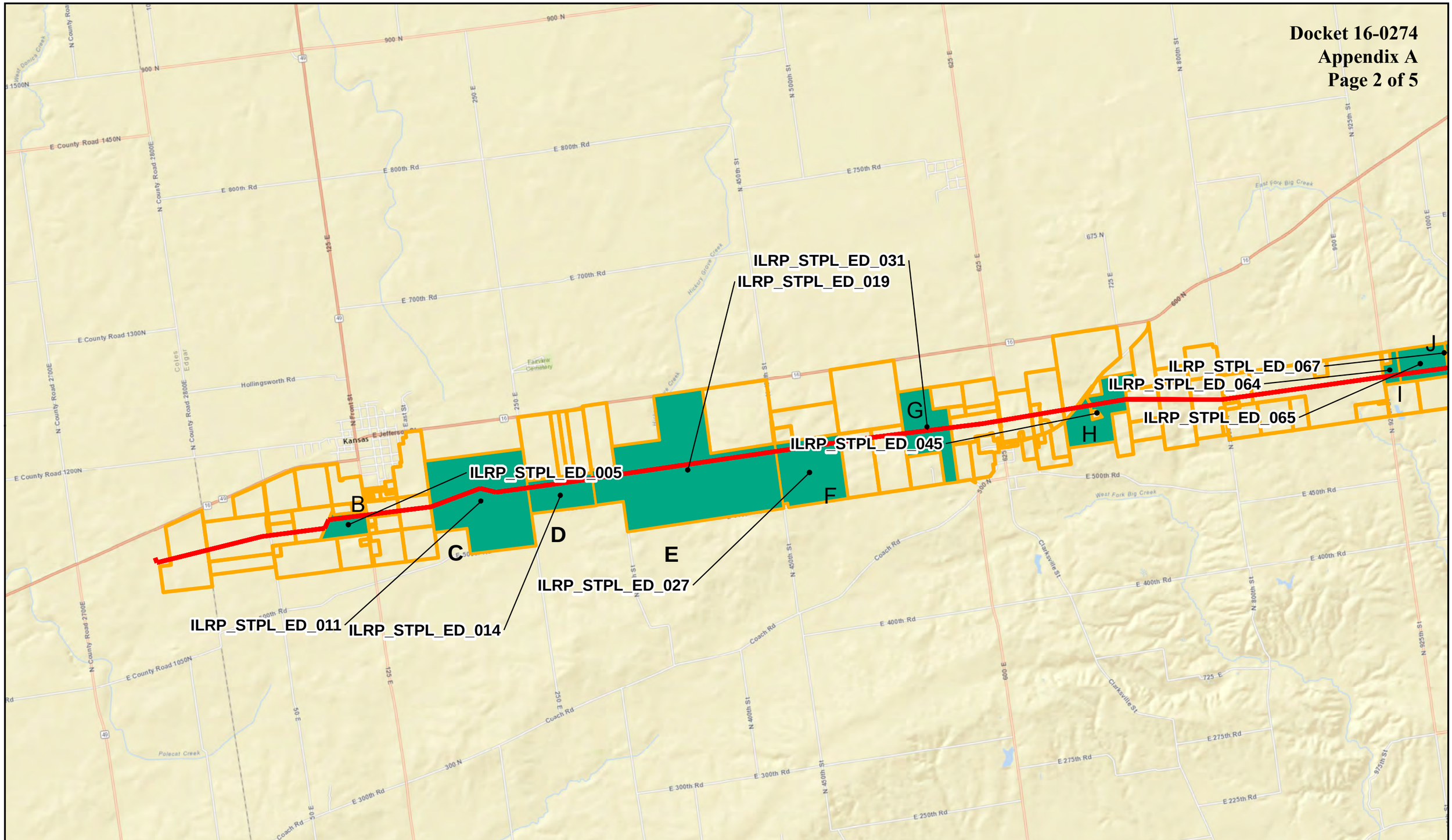

Legend

Transmission Line Route

Tracts

Unsigned Properties

CLS CONTRACT LAND STAFF

Ameren - Illinois Rivers

Sugar Creek-Kansas West (KS) - May 19, 2016

1 inch = 3,605.8 feet

0 0.375 0.75 1.5 2.25 Miles

Distances/Acreages in this map are computer generated approximations only and should not be used for authoritative definition of legal boundary, or property title.

ILRP_STPL_ED_075
ILRP_STPL_ED_068
ILRP_STPL_ED_078
ILRP_STPL_ED_067
ILRP_STPL_ED_064
ILRP_STPL_ED_077
ILRP_STPL_ED_089
ILRP_STPL_ED_126
ILRP_STPL_ED_094
ILRP_STPL_ED_096
ILRP_STPL_ED_074
ILRP_STPL_ED_045
ILRP_STPL_ED_125
ILRP_STPL_ED_129
ILRP_STPL_ED_116
ILRP_STPL_ED_131
ILRP_STPL_ED_076
ILRP_STPL_ED_079
ILRP_STPL_ED_080
ILRP_STPL_ED_069
ILRP_STPL_ED_065
ILRP_STPL_ED_081
ILRP_STPL_ED_083
ILRP_STPL_ED_086
ILRP_STPL_ED_099
ILRP_STPL_ED_107
ILRP_STPL_ED_112
ILRP_STPL_ED_134
ILRP_STPL_ED_138

H I J J K K L L M M M N N O P P Q R R S S T T U V V W

Legend

Transmission Line Route

Tracts

Unsigned Properties

CLS CONTRACT LAND STAFF

Ameren - Illinois Rivers

Sugar Creek-Kansas West (KS) - May 19, 2016

1 inch = 3,330.8 feet

0 0.35 0.7 1.4 2.1 Miles

Distances/Acreages in this map are computer generated approximations only and should not be used for authoritative definition of legal boundary, or property title.

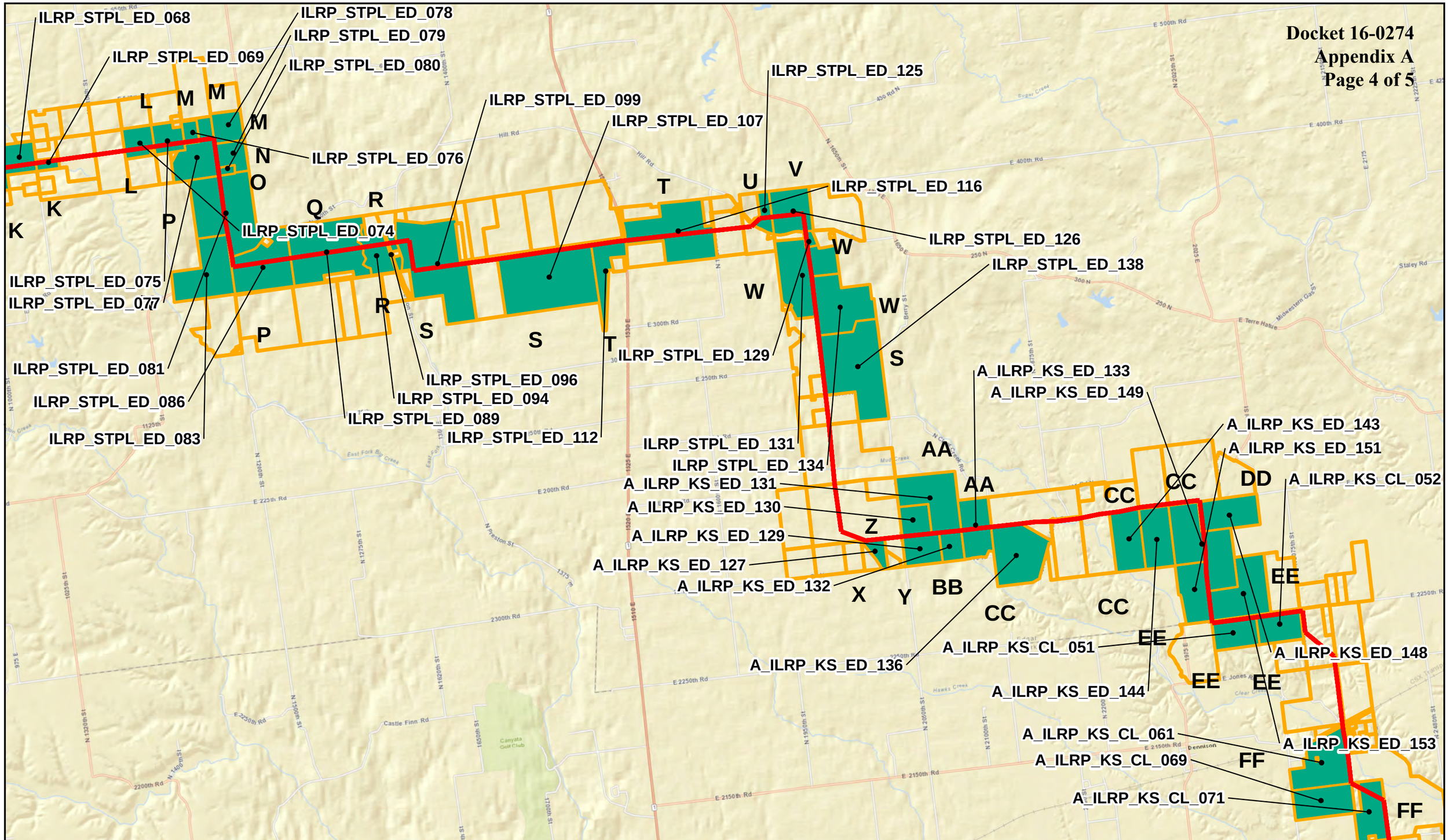

Legend

Transmission Line Route

Tracts

Unsigned Properties

CLS CONTRACT LAND STAFF

Ameren - Illinois Rivers

Sugar Creek-Kansas West (KS) - May 19, 2016

1 inch = 3,885 feet

0 0.4 0.8 1.6 2.4 Miles

Distances/Acreages in this map are computer generated approximations only and should not be used for authoritative definition of legal boundary, or property title.

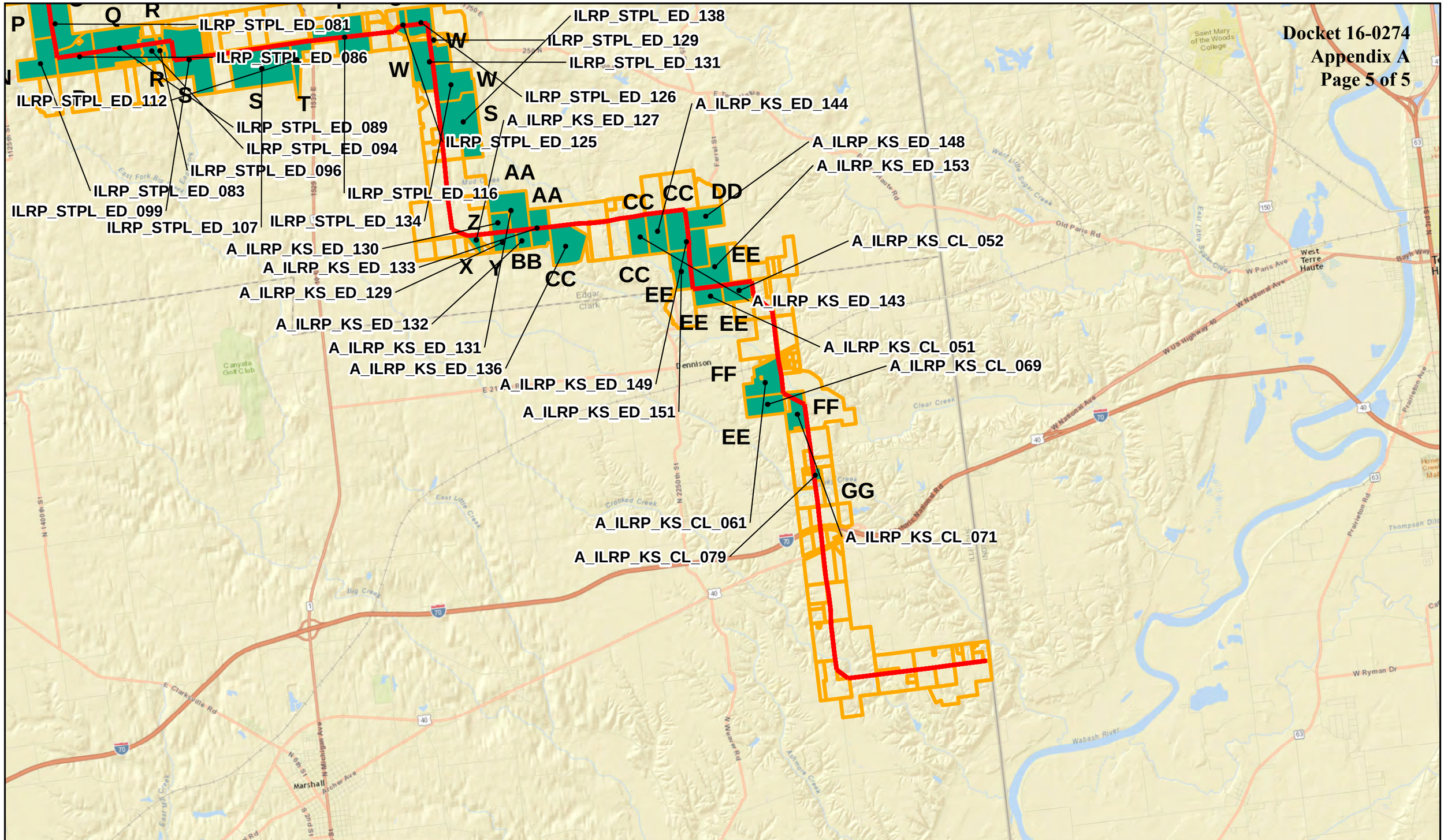

Legend

- Transmission Line Route
- Tracts
- Unsigned Properties

CLS CONTRACT LAND STAFF

Ameren - Illinois Rivers

Sugar Creek-Kansas West (KS) - May 19, 2016

1 inch = 5,963.3 feet

0 0.5 1 2 3 Miles

Distances/Acreages in this map are computer generated approximations only and should not be used for authoritative definition of legal boundary, or property title.