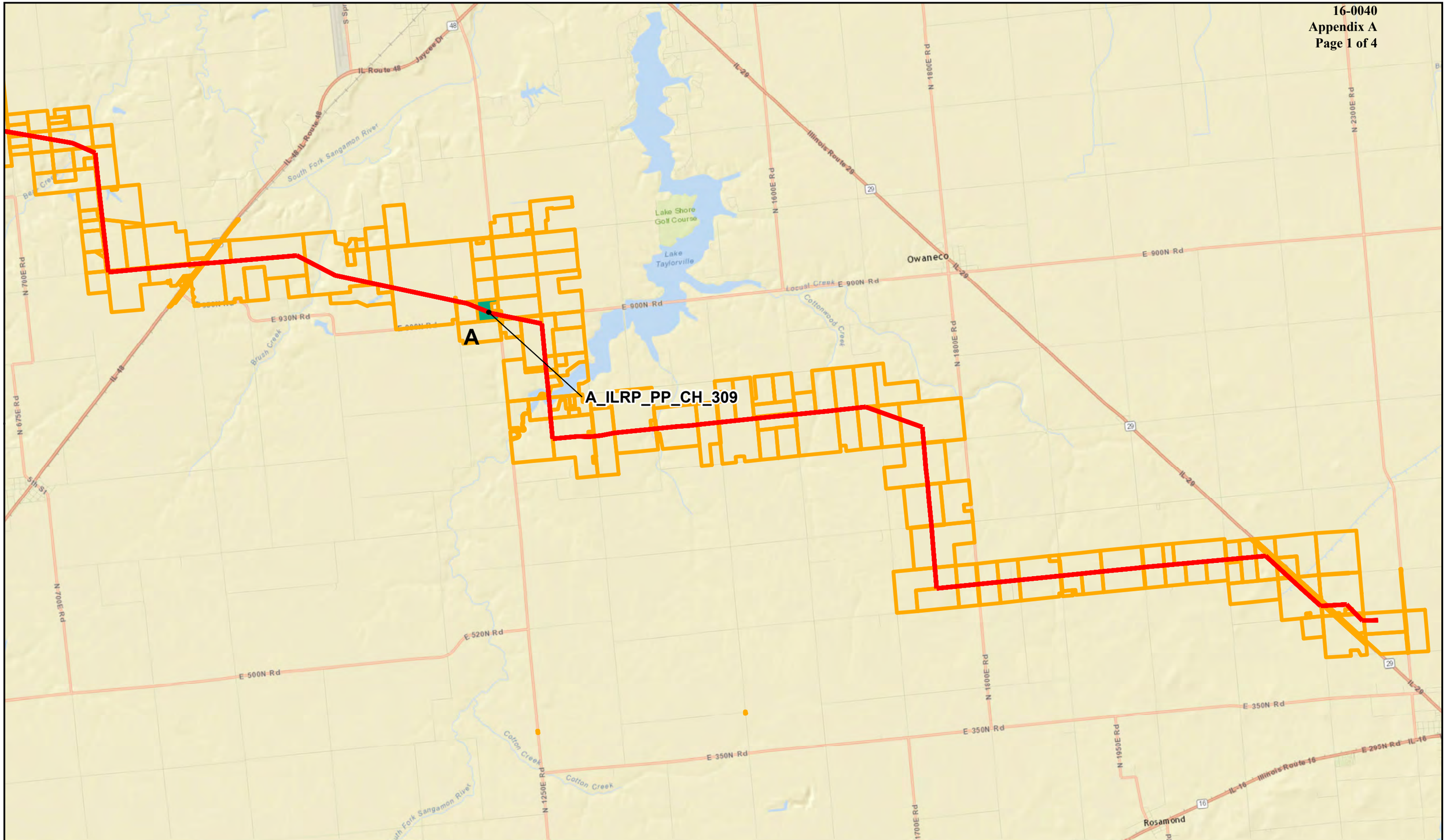

Legend

Transmission Line Route

Tracts

Unsigned Properties

CLS CONTRACT LAND STAFF

Ameren - Illinois Rivers

Pana-Austin (PP) - January 25, 2016

1 inch = 5,615 feet

0 0.5 1 2 3 Miles

Distances/Acreages in this map are computer generated approximations only and should not be used for authoritative definition of legal boundary, or property title.

ILRP_STPL_ED_057
ILRP_STPL_ED_051
ILRP_STPL_ED_045-1
ILRP_STPL_ED_040
ILRP_STPL_ED_038
ILRP_STPL_ED_035
ILRP_STPL_ED_041
ILRP_STPL_ED_004
ILRP_STPL_ED_009
ILRP_STPL_ED_010
ILRP_STPL_ED_053
ILRP_STPL_ED_054
ILRP_STPL_ED_056

F
G
H
I
J
K

Legend

Transmission Line Route

Tracts

Unsigned Properties

CLS CONTRACT LAND STAFF

Ameren - Illinois Rivers

Sugar Creek-Kansas West (KS) - January 25, 2016

1 inch = 3,205.8 feet

0 0.325 0.65 1.3 1.95 Miles

Distances/Acreages in this map are computer generated approximations only and should not be used for authoritative definition of legal boundary, or property title.

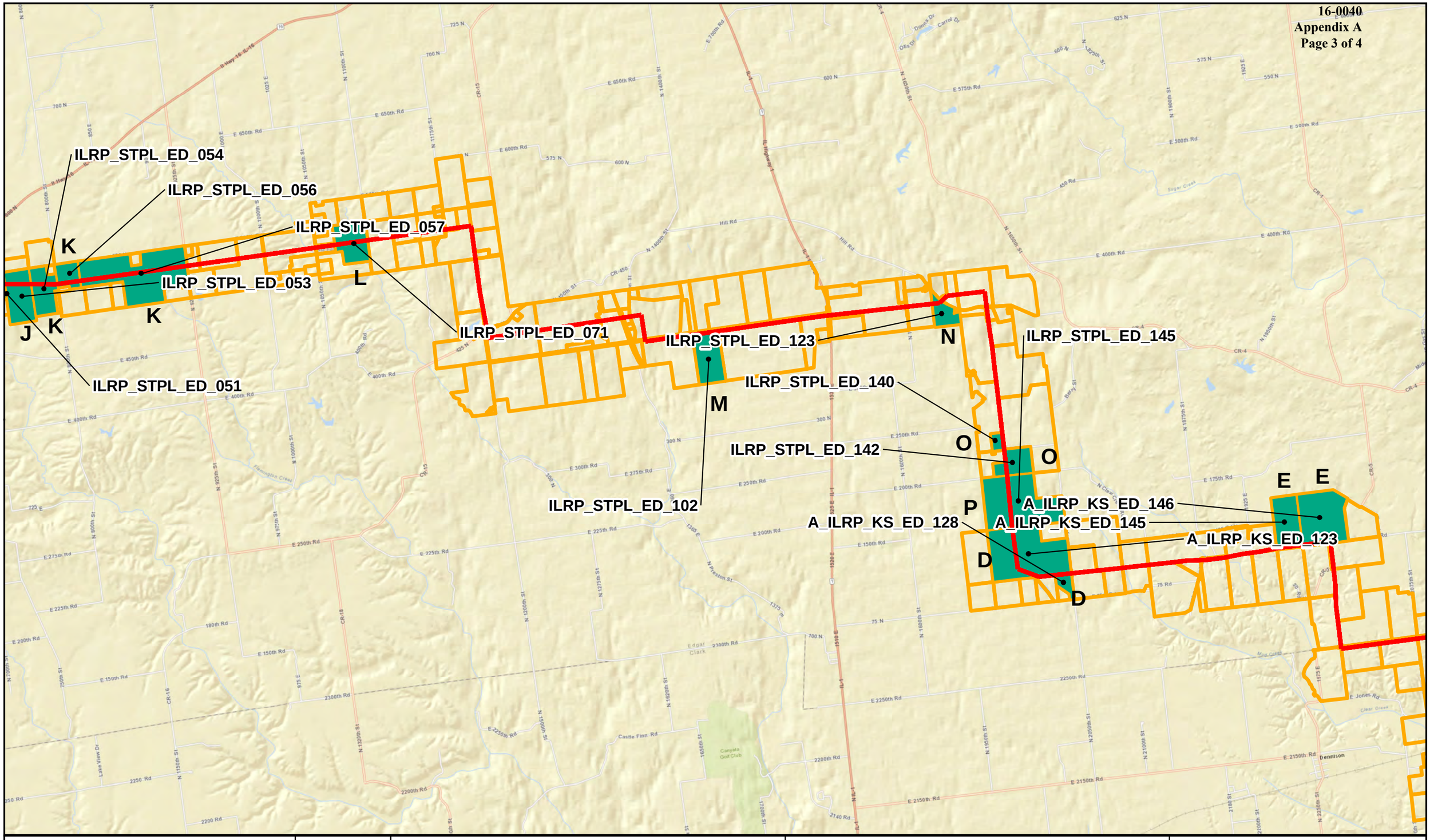

Legend

Transmission Line Route

Tracts

Unsigned Properties

CLS CONTRACT LAND STAFF

Ameren - Illinois Rivers

Sugar Creek-Kansas West (KS) - January 25, 2016

1 inch = 4,402.5 feet

0 0.475 0.95 1.9 2.85 Miles

Distances/Acreages in this map are computer generated approximations only and should not be used for authoritative definition of legal boundary, or property title.

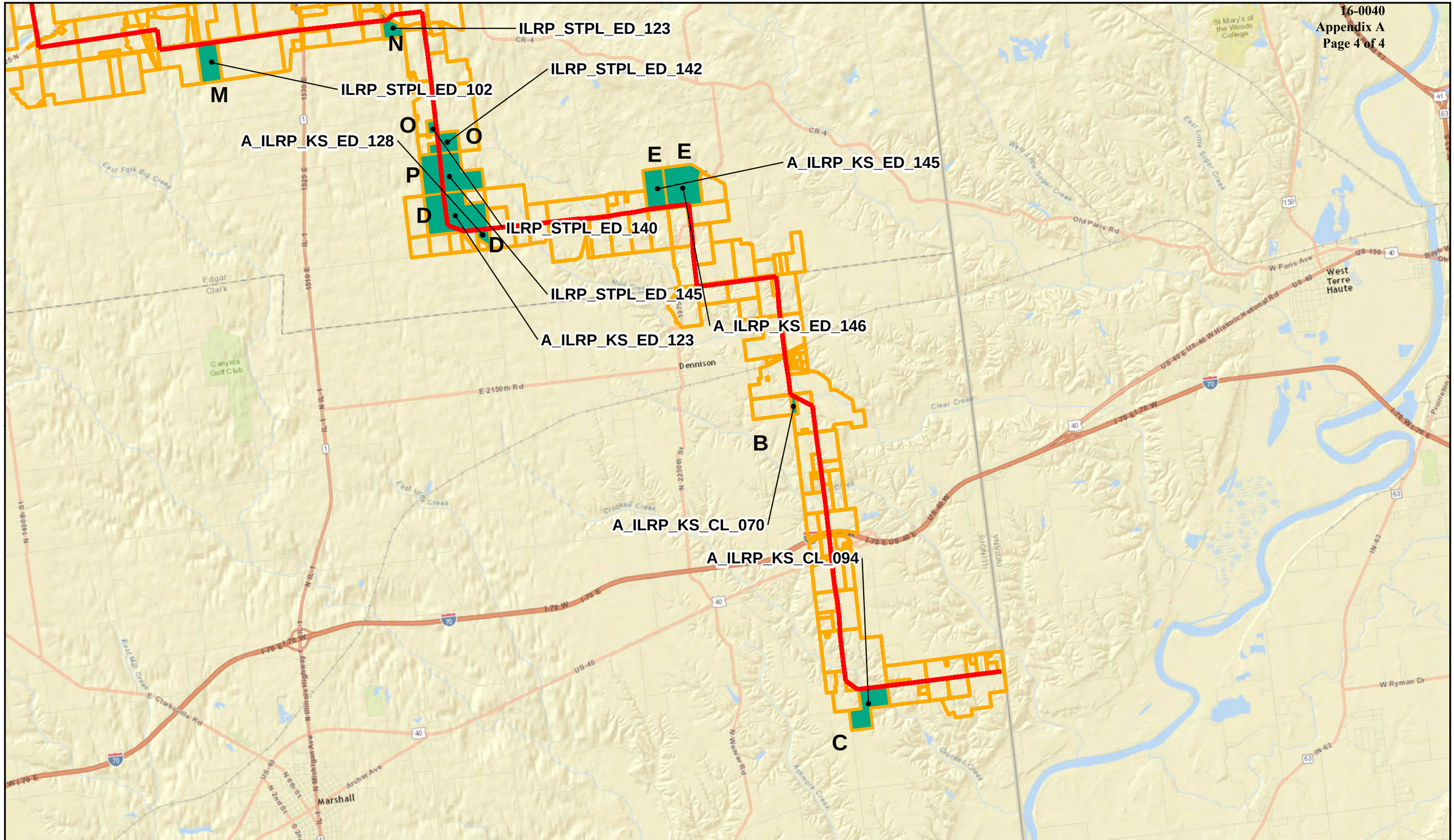

Legend

Transmission Line Route

Tracts

Unsigned Properties

CLS CONTRACT LAND STAFF

Ameren - Illinois Rivers

Sugar Creek-Kansas West (KS) - January 25, 2016

1 inch = 5,800.8 feet

0 0.5 1 2 3 Miles

Distances/Acreages in this map are computer generated approximations only and should not be used for authoritative definition of legal boundary, or property title.