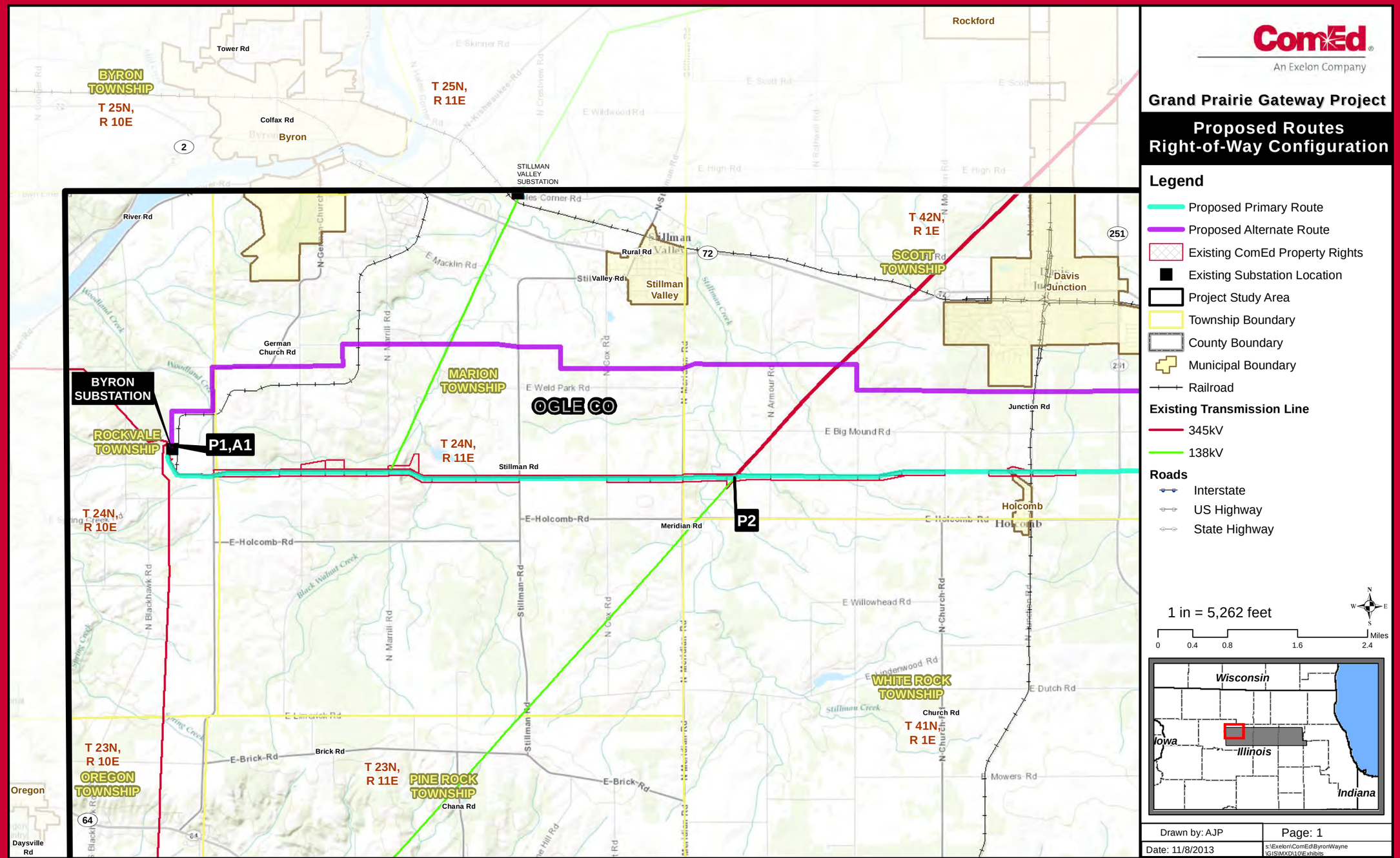
ComEd
An Exelon Company
Grand Prairie Gateway Project
Proposed Routes
Right-of-Way Configuration
Legend
Proposed Primary Route
Proposed Alternate Route
Existing ComEd Property Rights
Existing Substation Location
Project Study Area
Township Boundary
County Boundary
Municipal Boundary
Railroad
Existing Transmission Line
345kV
138kV
Roads
Interstate
US Highway
State Highway
1 in = 5,262 feet
0 0.4 0.8 1.6 2.4 Miles
Wisconsin
Iowa
Illinois
Indiana
Drawn by: AJP
Page: 1
Date: 11/8/2013
s:\Exelon\ComEd\ByronWayne\GIS\MXD\10Exhibits
BYRON TOWNSHIP
T 25N, R 10E
T 25N, R 11E
Byron
Rockford
STILLMAN VALLEY SUBSTATION
T 42N, R 1E
SCOTT TOWNSHIP
Davis Junction
Stillman Valley
BYRON SUBSTATION
ROCKVALE TOWNSHIP
P1,A1
MARION TOWNSHIP
OGLE CO
T 24N, R 11E
T 24N, R 10E
P2
Holcomb
WHITE ROCK TOWNSHIP
T 41N, R 1E
T 23N, R 10E
OREGON TOWNSHIP
T 23N, R 11E
PINE ROCK TOWNSHIP
Oregon

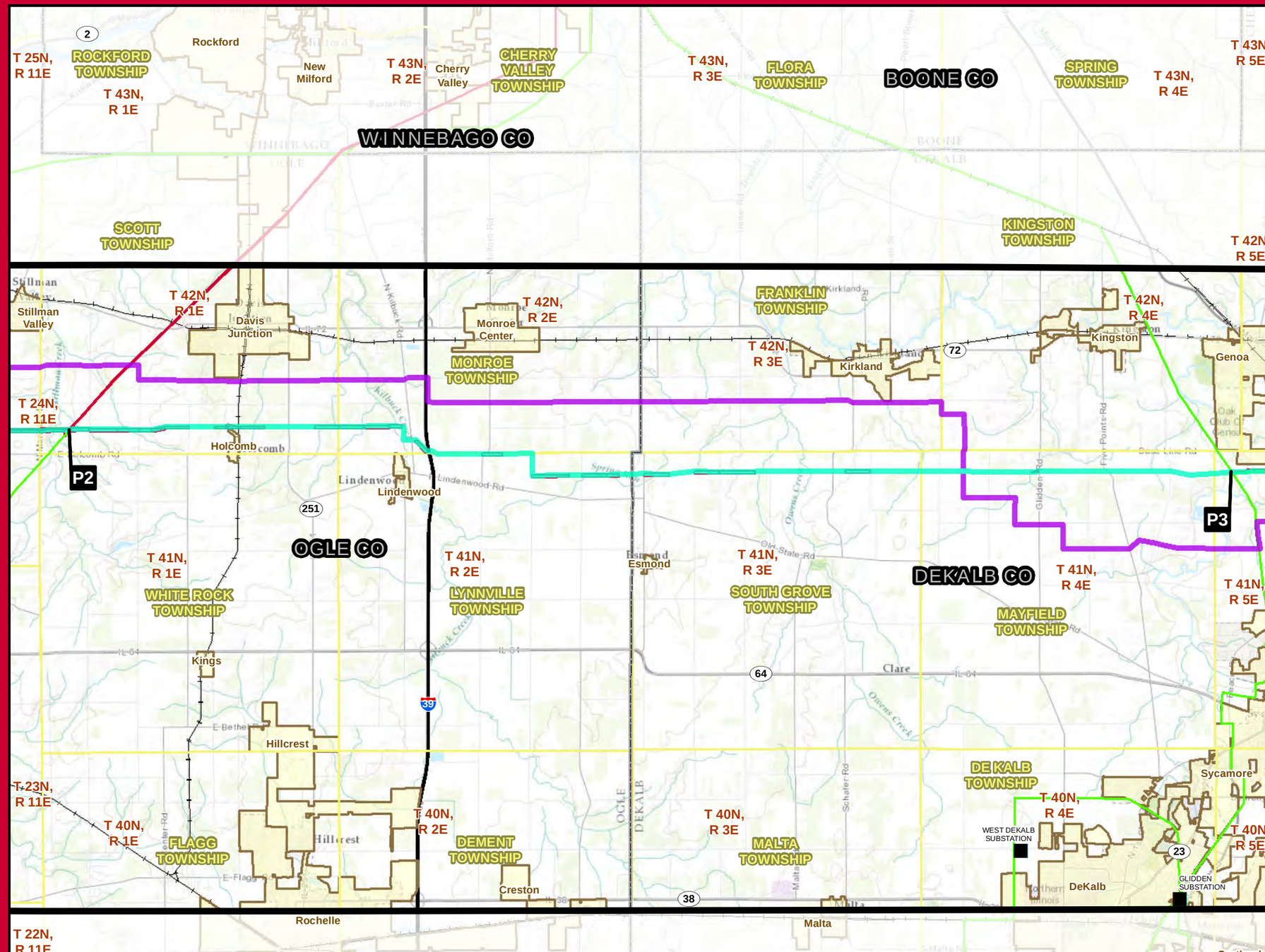

ComEd
An Exelon Company

Grand Prairie Gateway Project

Proposed Routes Right-of-Way Configuration

Legend

- Proposed Primary Route
- Proposed Alternate Route
- Existing ComEd Property Rights
- Existing Substation Location
- Project Study Area
- Township Boundary
- County Boundary
- Municipal Boundary
- Railroad

Existing Transmission Line

- 345kV
- 138kV

Roads

- Interstate
- US Highway
- State Highway

1 in = 10,294 feet

0 0.75 1.5 3 4.5 Miles

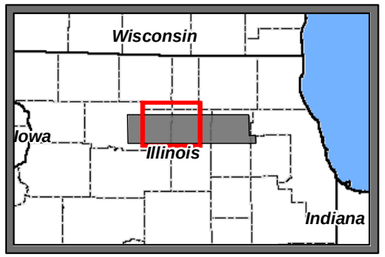

Drawn by: AJP	Page: 2
Date: 11/8/2013	s:\Exelon\ComEd\ByronWayne\GIS\MXD\10\Exhibits

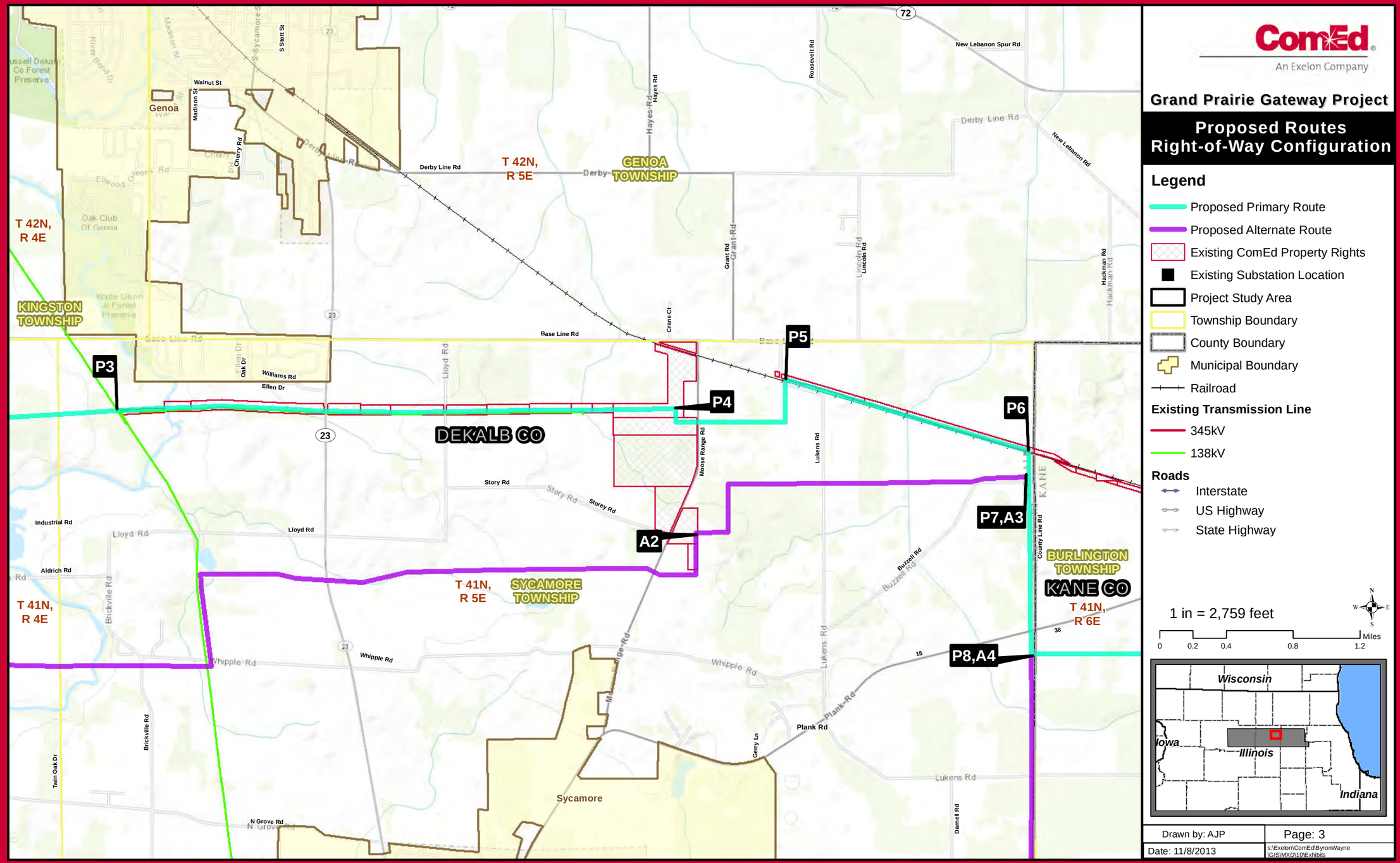
ComEd
An Exelon Company
Grand Prairie Gateway Project
Proposed Routes
Right-of-Way Configuration
Legend
Proposed Primary Route
Proposed Alternate Route
Existing ComEd Property Rights
Existing Substation Location
Project Study Area
Township Boundary
County Boundary
Municipal Boundary
Railroad
Existing Transmission Line
345kV
138kV
Roads
Interstate
US Highway
State Highway
1 in = 2,759 feet
0 0.2 0.4 0.8 1.2 Miles
Wisconsin
Iowa
Illinois
Indiana
Drawn by: AJP
Page: 3
Date: 11/8/2013
s:\Exelon\ComEd\ByronWayne\GIS\MXD\10\Exhibits
P3
P4
P5
P6
P7,A3
A2
P8,A4
T 42N, R 4E
T 42N, R 5E
T 41N, R 4E
T 41N, R 5E
T 41N, R 6E
KINGSTON TOWNSHIP
GENOA TOWNSHIP
SYCAMORE TOWNSHIP
BURLINGTON TOWNSHIP
DEKALB CO
KANE CO
Genoa
Sycamore
Derby Line Rd
Base Line Rd
Williams Rd
Ellen Dr
Story Rd
Storey Rd
Lloyd Rd
Industrial Rd
Aldrich Rd
Whipple Rd
Plank Rd
Lukens Rd
Buzzell Rd
Hayes Rd
Grant Rd
Lincoln Rd
Hackman Rd
New Lebanon Spur Rd
New Lebanon Rd
Roosevelt Rd
Moose Range Rd
Brickville Rd
Twin Oak Dr
N Grove Rd
Damal Rd
Gery Ln
Crane Ct
Oak Dr
Cherry Rd
Madison St
Walnut St
S Stout St
S Sycamore St
Ellwood
Oak Club Of Genoa
Knute Olson Jr Forest Preserve
Russell Dekalb Co Forest Preserve
River Bend Dr
Derby
72
23
38
15

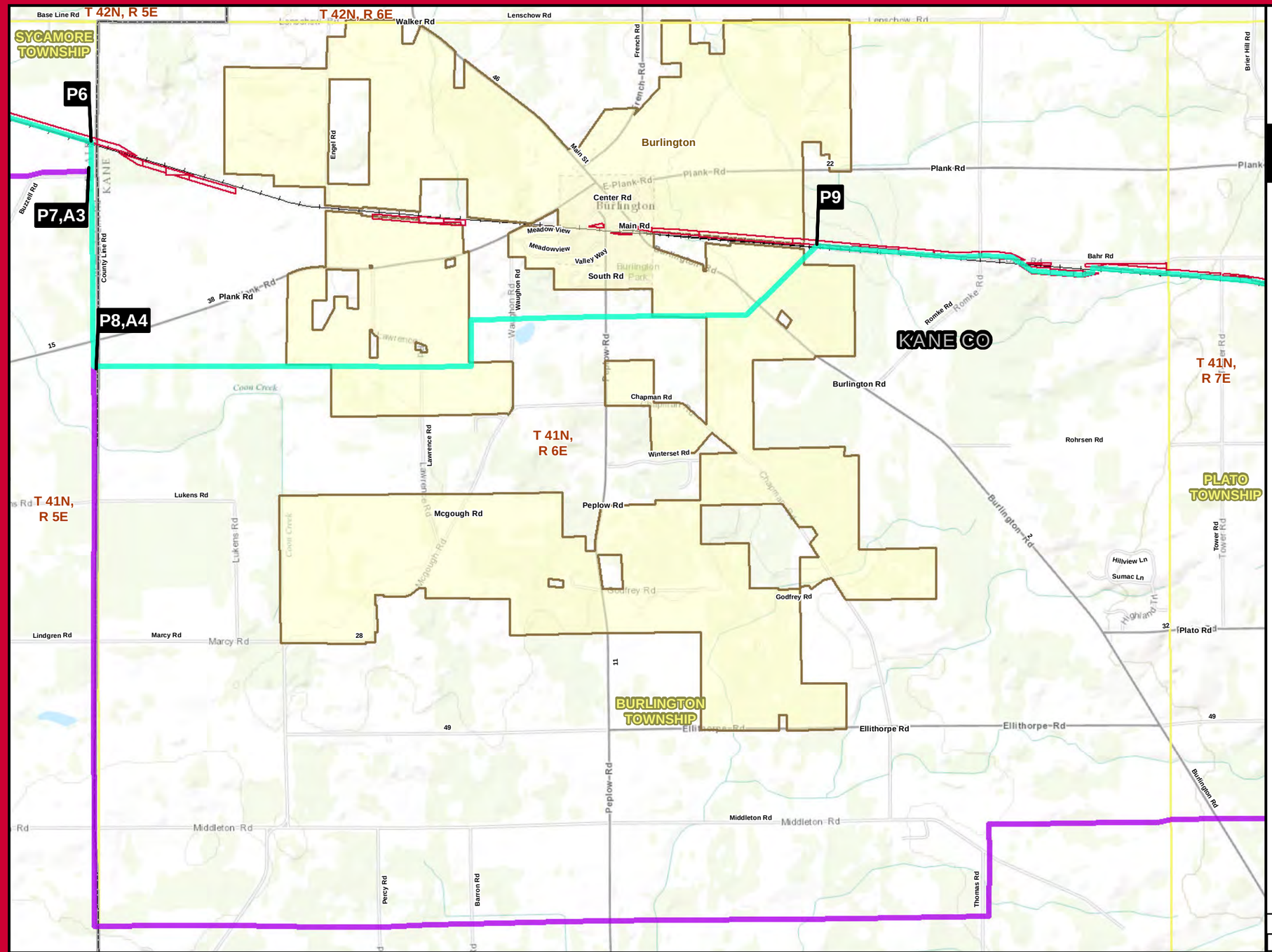

ComEd
An Exelon Company

Grand Prairie Gateway Project

Proposed Routes Right-of-Way Configuration

Legend

- Proposed Primary Route
- Proposed Alternate Route
- Existing ComEd Property Rights
- Existing Substation Location
- Project Study Area
- Township Boundary
- County Boundary
- Municipal Boundary
- Railroad

Existing Transmission Line

- 345kV
- 138kV

Roads

- Interstate
- US Highway
- State Highway

1 in = 2,759 feet

0 0.2 0.4 0.8 1.2 Miles

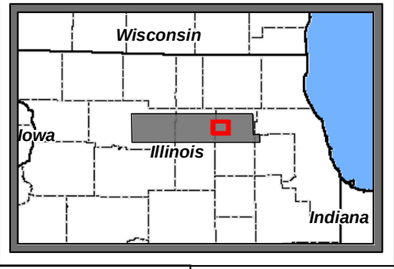

Drawn by: AJP
Date: 11/8/2013
Page: 4
s:\Exelon\ComEd\ByronWayne\GIS\MXD\10\Exhibits

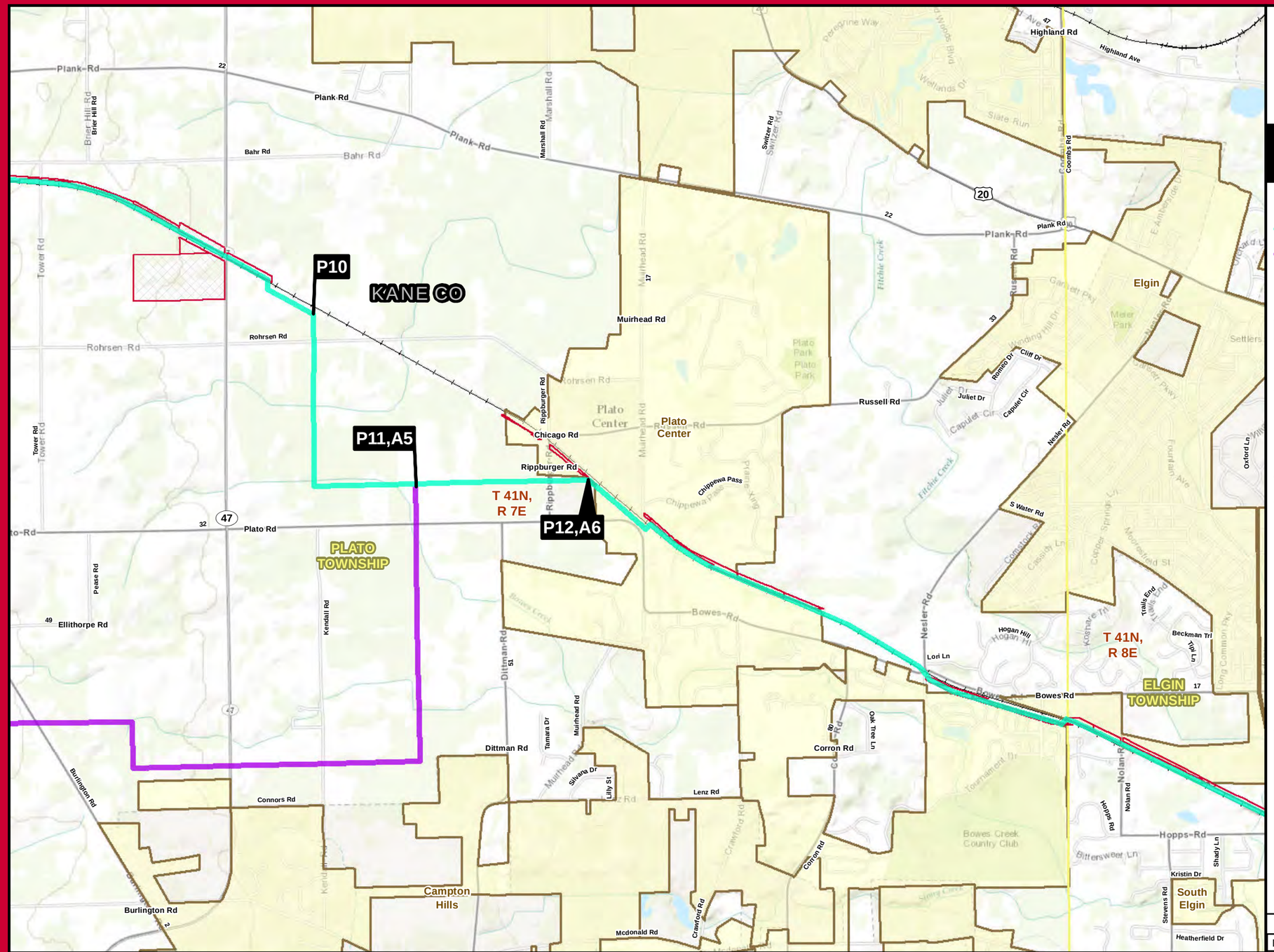

ComEd
An Exelon Company

Grand Prairie Gateway Project

Proposed Routes Right-of-Way Configuration

Legend

- Proposed Primary Route
- Proposed Alternate Route
- Existing ComEd Property Rights
- Existing Substation Location
- Project Study Area
- Township Boundary
- County Boundary
- Municipal Boundary
- Railroad

Existing Transmission Line

- 345kV
- 138kV

Roads

- Interstate
- US Highway
- State Highway

1 in = 2,759 feet

0 0.2 0.4 0.8 1.2 Miles

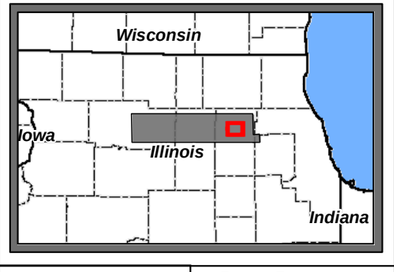

Drawn by: AJP	Page: 5
Date: 11/8/2013	s:\Exelon\ComEd\ByronWayne\GIS\MXD\10\Exhibits

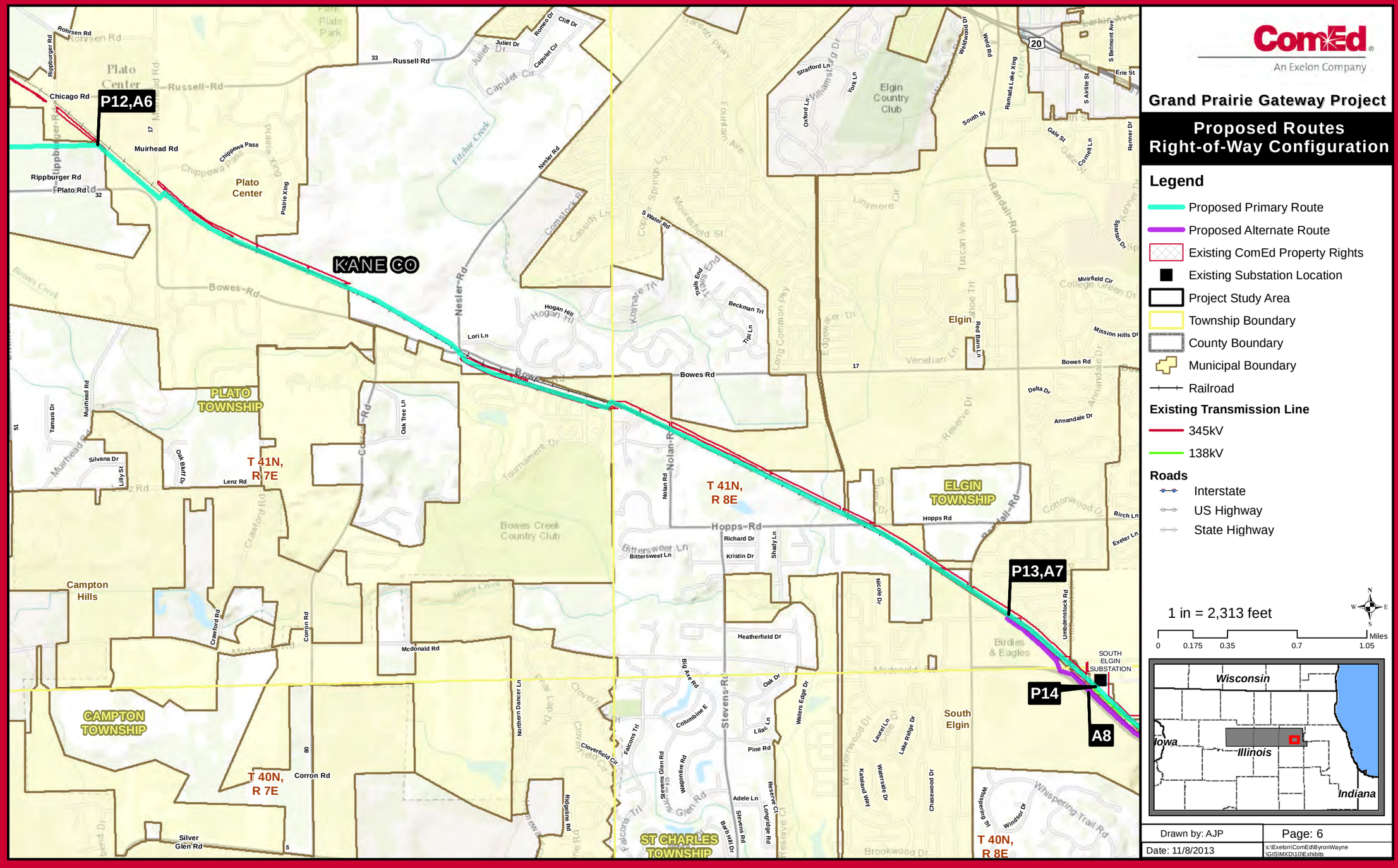
ComEd
An Exelon Company
Grand Prairie Gateway Project
Proposed Routes
Right-of-Way Configuration
Legend
Proposed Primary Route
Proposed Alternate Route
Existing ComEd Property Rights
Existing Substation Location
Project Study Area
Township Boundary
County Boundary
Municipal Boundary
Railroad
Existing Transmission Line
345kV
138kV
Roads
Interstate
US Highway
State Highway
1 in = 2,313 feet
0
0.175
0.35
0.7
1.05
Miles
P12,A6
P13,A7
P14
A8
KANE CO
PLATO TOWNSHIP
ELGIN TOWNSHIP
CAMPTON TOWNSHIP
ST CHARLES TOWNSHIP
T 41N, R 7E
T 41N, R 8E
T 40N, R 7E
T 40N, R 8E
Plato Center
Campton Hills
Elgin
South Elgin
SOUTH ELGIN SUBSTATION
Wisconsin
Iowa
Illinois
Indiana
Drawn by: AJP
Page: 6
Date: 11/8/2013
s:\Exelon\ComEd\ByronWayne\GIS\MXD\10Exhibits

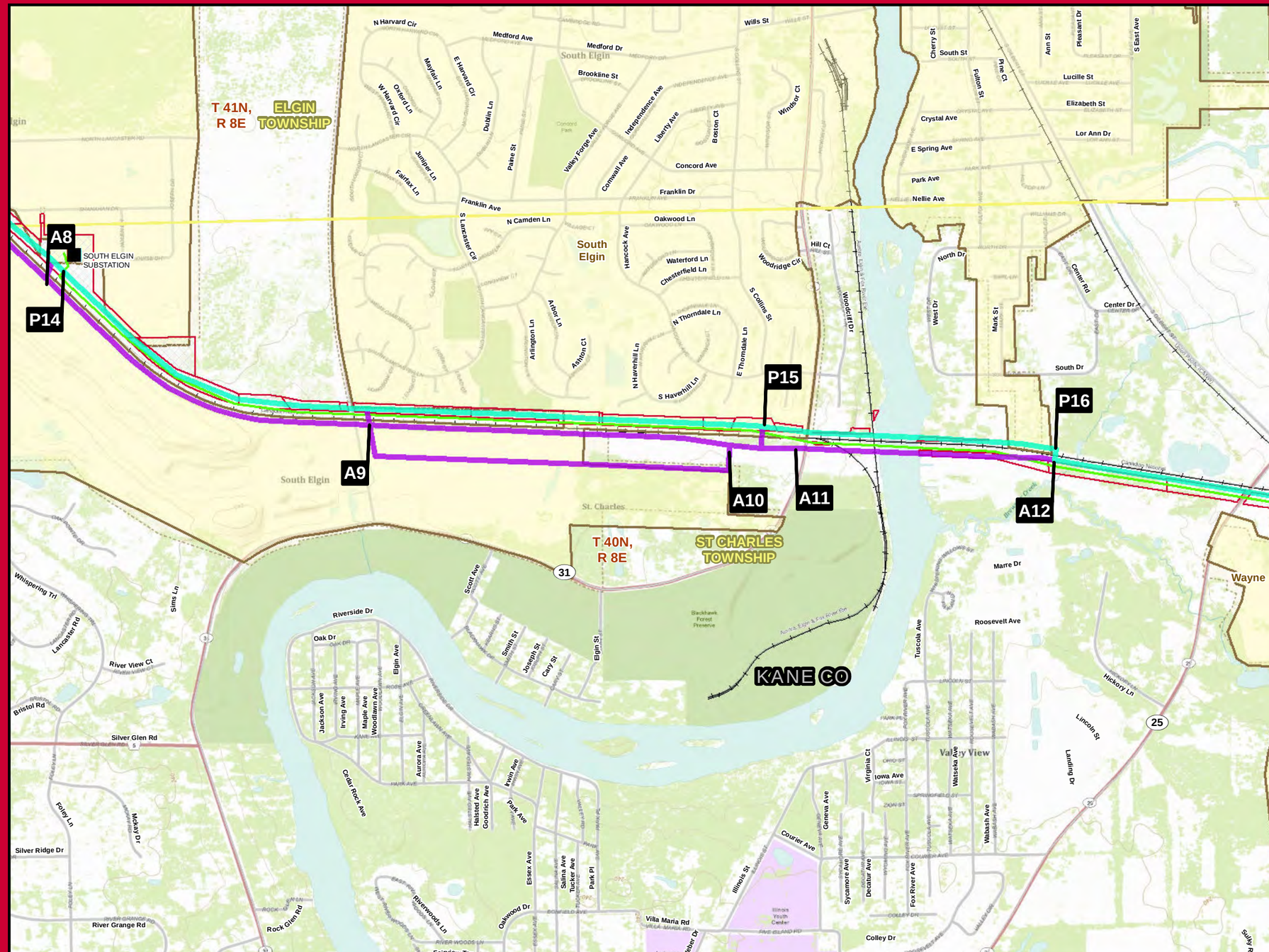

ComEd
An Exelon Company

Grand Prairie Gateway Project

Proposed Routes Right-of-Way Configuration

Legend

- Proposed Primary Route
- Proposed Alternate Route
- Existing ComEd Property Rights
- Existing Substation Location
- Project Study Area
- Township Boundary
- County Boundary
- Municipal Boundary
- Railroad

Existing Transmission Line

- 345kV
- 138kV

Roads

- Interstate
- US Highway
- State Highway

1 in = 1,114 feet

0 0.075 0.15 0.3 0.45 Miles

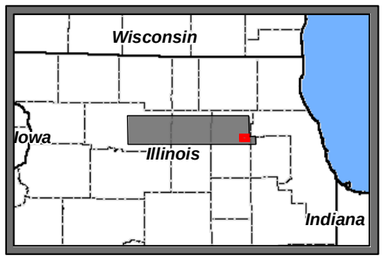

Drawn by: AJP

Date: 11/8/2013

Page: 7

s:\Exelon\ComEd\ByronWayne\GIS\MXD\10\Exhibits

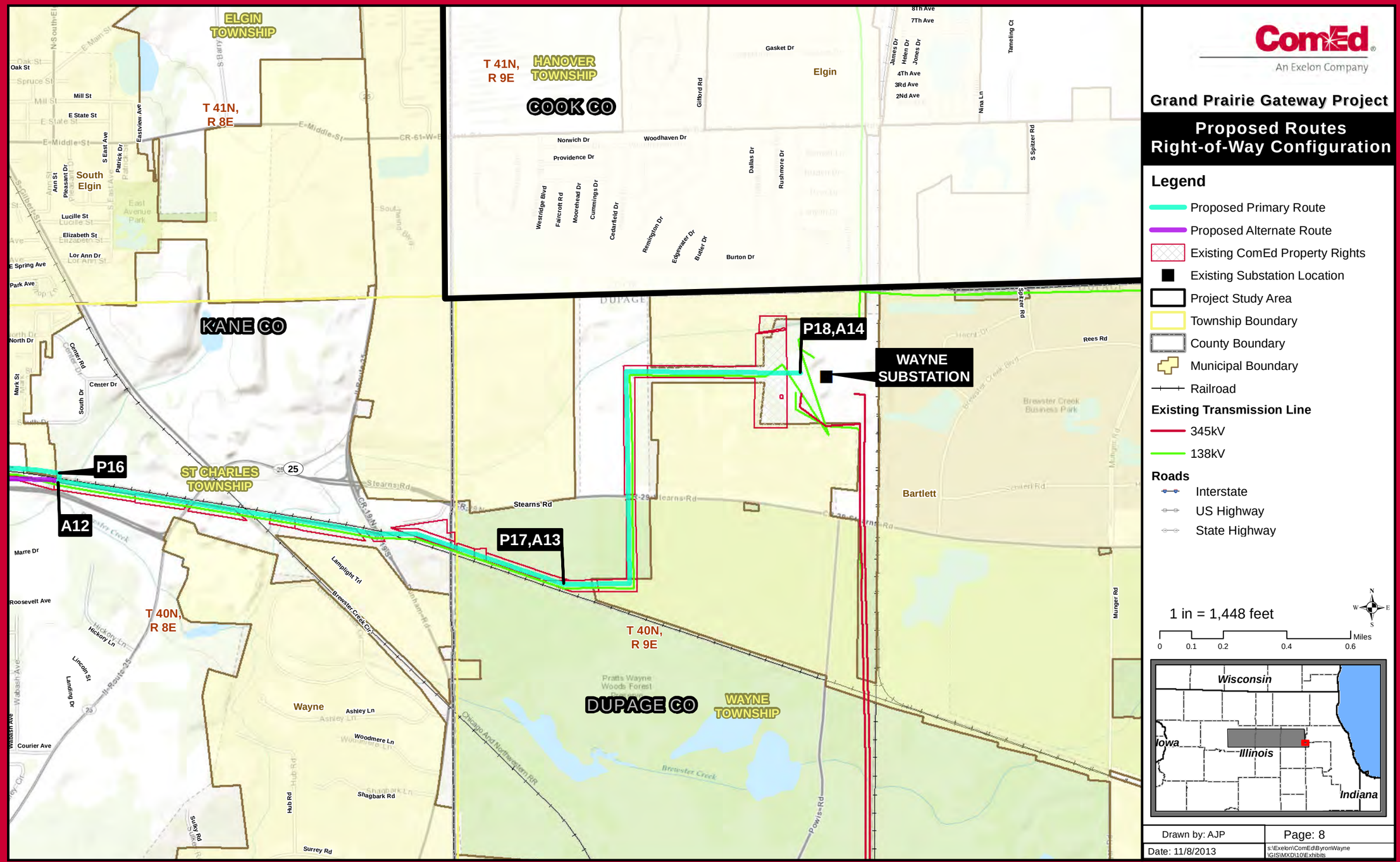
ELGIN TOWNSHIP
T 41N, R 8E
T 41N, R 9E
HANOVER TOWNSHIP
COOK CO
Elgin
South Elgin
KANE CO
P18,A14
WAYNE SUBSTATION
P16
A12
ST CHARLES TOWNSHIP
P17,A13
T 40N, R 8E
T 40N, R 9E
Wayne
DUPAGE CO
WAYNE TOWNSHIP
Bartlett
ComEd
An Exelon Company
Grand Prairie Gateway Project
Proposed Routes
Right-of-Way Configuration
Legend
Proposed Primary Route
Proposed Alternate Route
Existing ComEd Property Rights
Existing Substation Location
Project Study Area
Township Boundary
County Boundary
Municipal Boundary
Railroad
Existing Transmission Line
345kV
138kV
Roads
Interstate
US Highway
State Highway
1 in = 1,448 feet
0 0.1 0.2 0.4 0.6 Miles
Wisconsin
Iowa
Illinois
Indiana
Drawn by: AJP
Page: 8
Date: 11/8/2013
s:\Exelon\ComEd\ByronWayne\GIS\MXD\10\Exhibits