ComEd
An Exelon Company

Grand Prairie Gateway Project

Exhibit 1.03

Legend

- Approved Route
- Existing Substation Location
- Section Boundary
- Township Boundary
- County Boundary
- Municipal Boundary
- Railroad

Roads

- Interstate
- US Highway
- State Highway

1 in = 1,000 feet

0 500 1,000 2,000 Feet

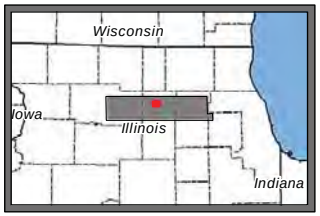

Drawn by: JPS	Page: 14
Date: 5/28/2015	s:\Exelon\ComEd\ByronWayne\GIS\MXD\10\Exhibits

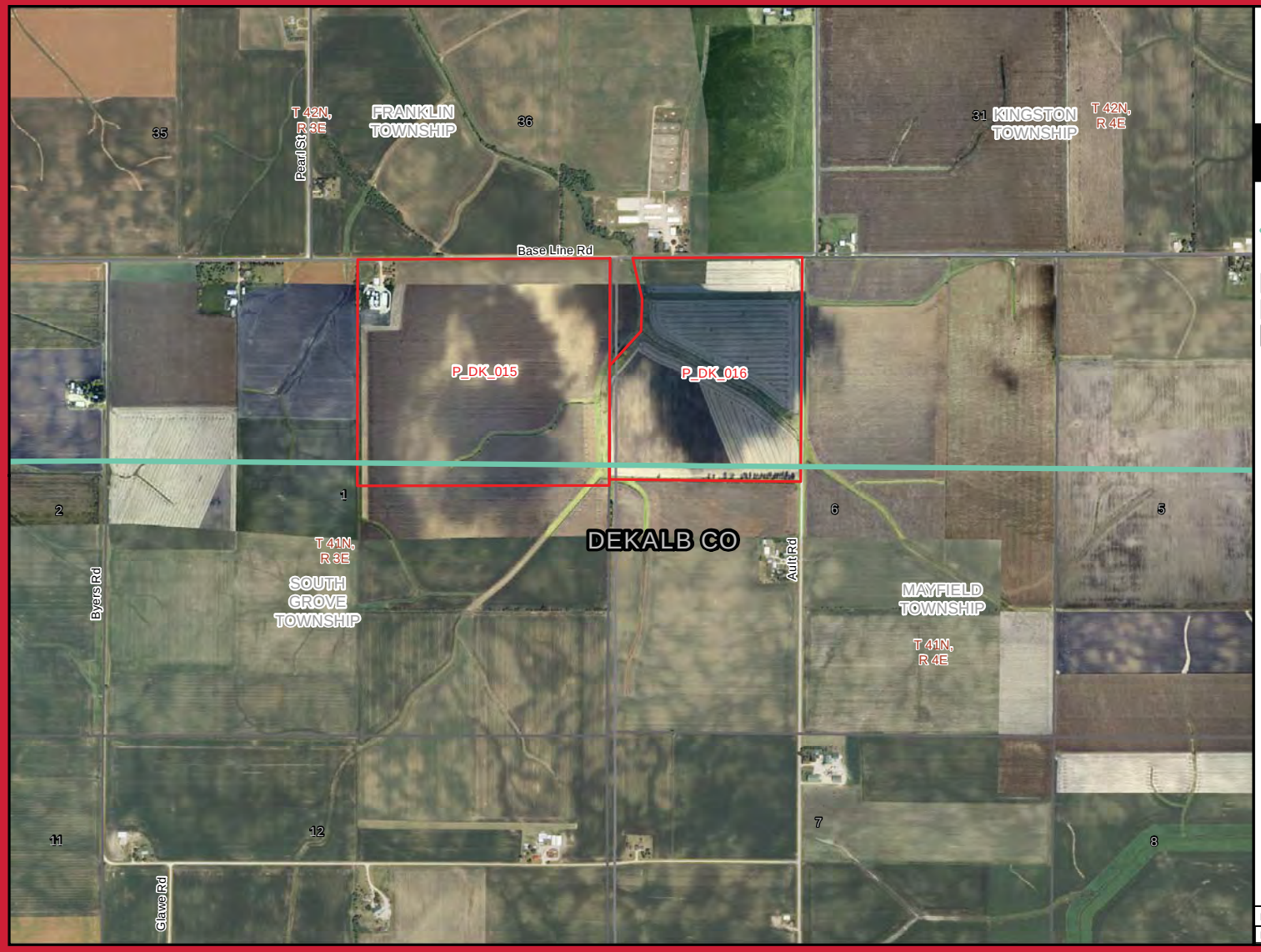

ComEd
An Exelon Company

Grand Prairie Gateway Project

Exhibit 1.03

Legend

- Approved Route
- Existing Substation Location
- Section Boundary
- Township Boundary
- County Boundary
- Municipal Boundary
- Railroad

Roads

- Interstate
- US Highway
- State Highway

1 in = 1,000 feet

0 500 1,000 2,000 Feet

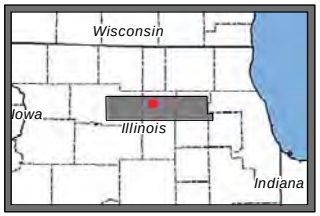

Drawn by: JPS	Page: 15
Date: 5/28/2015	s:\Exelon\ComEd\Byron\Wayne\GIS\MXD\10\Exhibits

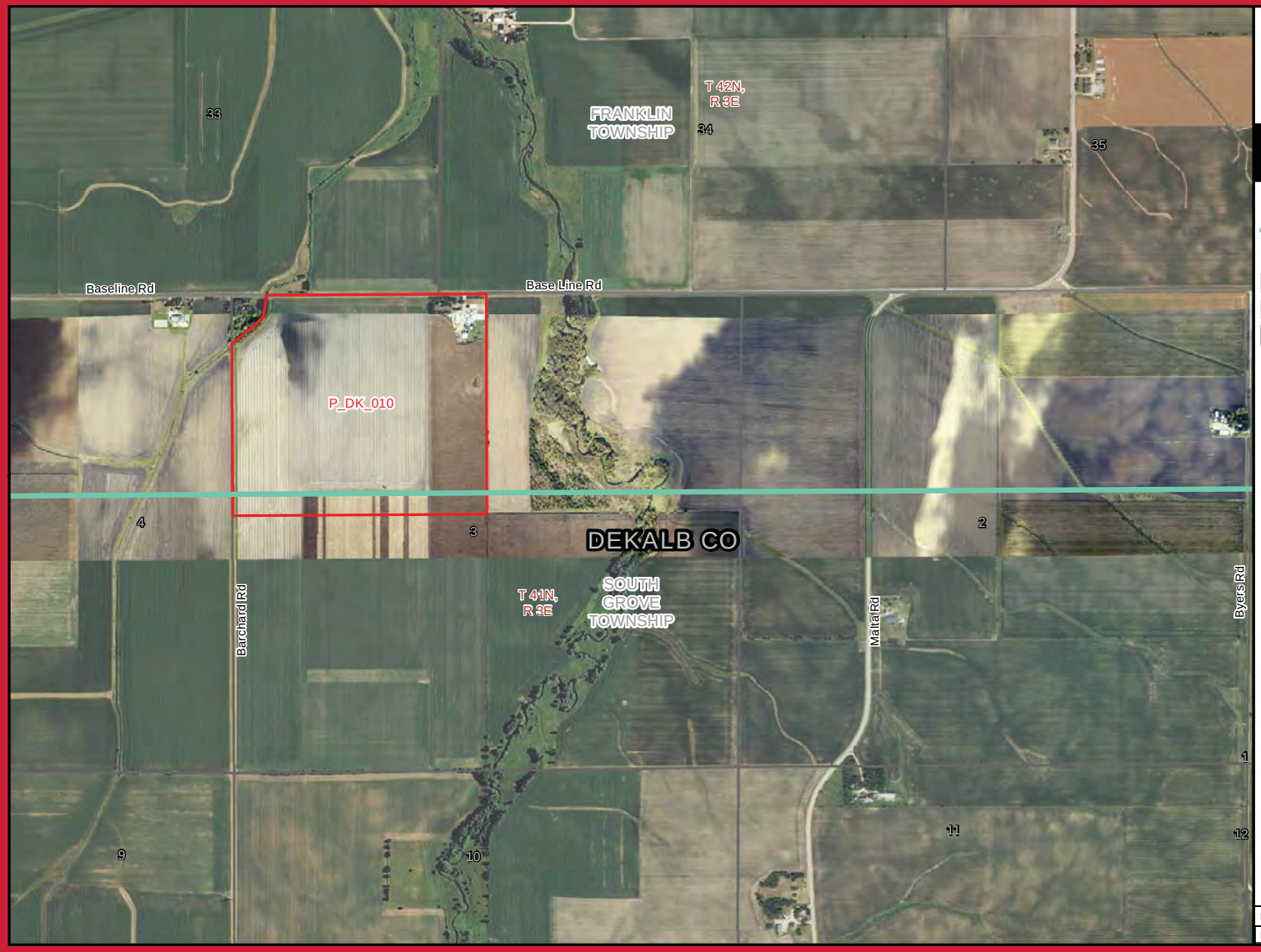

ComEd
An Exelon Company

Grand Prairie Gateway Project

Exhibit 1.03

Legend

- Approved Route
- Existing Substation Location
- Section Boundary
- Township Boundary
- County Boundary
- Municipal Boundary
- Railroad

Roads

- Interstate
- US Highway
- State Highway

1 in = 1,000 feet

0 500 1,000 2,000 Feet

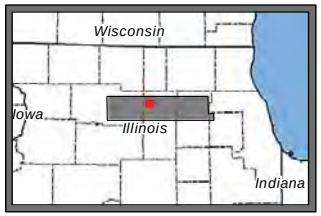

Drawn by: JPS
Date: 5/28/2015
Page: 16
s:\Exelon\ComEd\Byron\Wayne\GIS\MXD\10\Exhibits

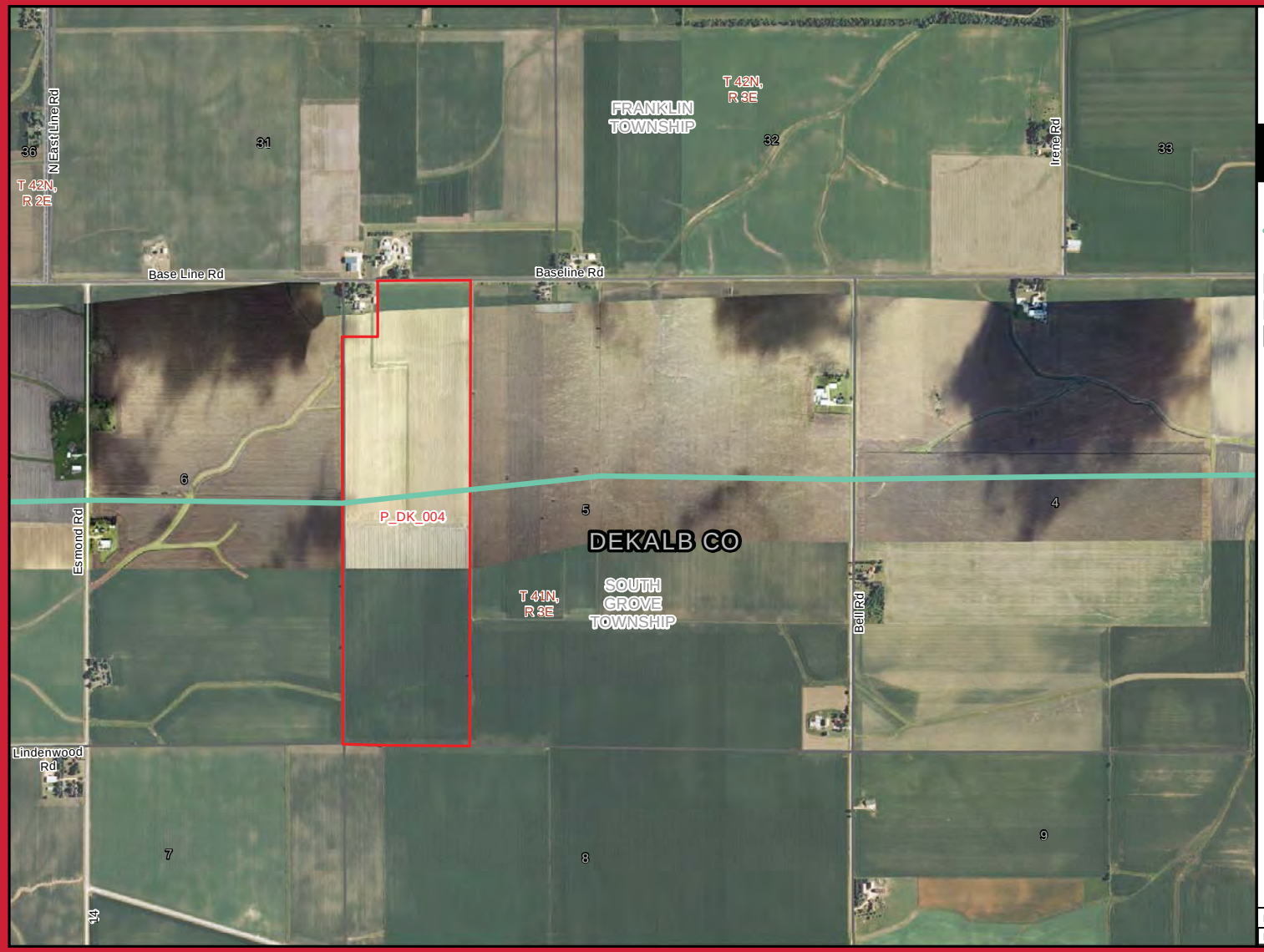

ComEd
An Exelon Company

Grand Prairie Gateway Project

Exhibit 1.03

Legend

- Approved Route
- Existing Substation Location
- Section Boundary
- Township Boundary
- County Boundary
- Municipal Boundary
- Railroad

Roads

- Interstate
- US Highway
- State Highway

1 in = 1,000 feet

0 500 1,000 2,000 Feet

Drawn by: JPS	Page: 17
Date: 5/28/2015	S:\Exelon\ComEd\Byron\Wayne\GIS\MXD\10\Exhibits

ComEd
An Exelon Company

Grand Prairie Gateway Project

Exhibit 1.03

Legend

- Approved Route
- Existing Substation Location
- Section Boundary
- Township Boundary
- County Boundary
- Municipal Boundary
- Railroad

Roads

- Interstate
- US Highway
- State Highway

1 in = 1,000 feet

0 500 1,000 2,000 Feet

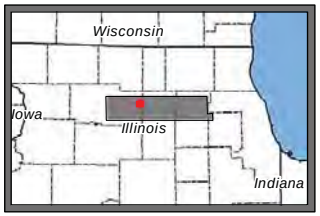

Drawn by: JPS	Page: 18
Date: 5/28/2015	S:\Exelon\ComEd\Byron\Wayne\GIS\MXD\10\Exhibits

ComEd
An Exelon Company

Grand Prairie Gateway Project

Exhibit 1.03

Legend

- Approved Route
- Existing Substation Location
- Section Boundary
- Township Boundary
- County Boundary
- Municipal Boundary
- Railroad

Roads

- Interstate
- US Highway
- State Highway

1 in = 1,000 feet

0 500 1,000 2,000 Feet

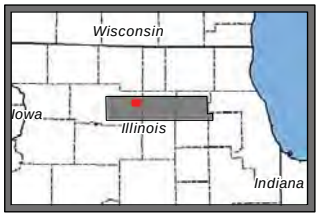

Drawn by: JPS	Page: 19
Date: 5/28/2015	s:\Exelon\ComEd\Byron\Wayne\GIS\MXD\10\Exhibits

ComEd
An Exelon Company

Grand Prairie Gateway Project

Exhibit 1.03

Legend

- Approved Route
- Existing Substation Location
- Section Boundary
- Township Boundary
- County Boundary
- Municipal Boundary
- Railroad

Roads

- Interstate
- US Highway
- State Highway

1 in = 1,000 feet

0 500 1,000 2,000 Feet

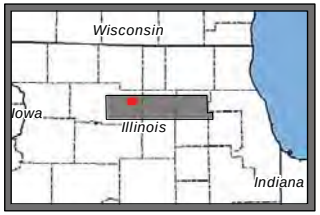

Drawn by: JPS	Page: 20
Date: 5/28/2015	s:\Exelon\ComEd\ByronWayne\GIS\MXD\10\Exhibits

ComEd
An Exelon Company

Grand Prairie Gateway Project

Exhibit 1.03

Legend

- Approved Route
- Existing Substation Location
- Section Boundary
- Township Boundary
- County Boundary
- Municipal Boundary
- Railroad

Roads

- Interstate
- US Highway
- State Highway

1 in = 1,000 feet

0 500 1,000 2,000 Feet

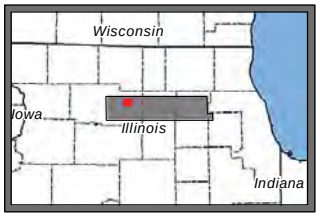

Drawn by: JPS	Page: 21
Date: 5/28/2015	s:\Exelon\ComEd\Byron\Wayne\GIS\MXD\10\Exhibits

ComEd
An Exelon Company

Grand Prairie Gateway Project

Exhibit 1.03

Legend

- Approved Route
- Existing Substation Location
- Section Boundary
- Township Boundary
- County Boundary
- Municipal Boundary
- Railroad

Roads

- Interstate
- US Highway
- State Highway

1 in = 1,000 feet

0 500 1,000 2,000 Feet

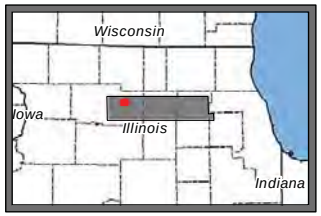

Drawn by: JPS
Date: 5/28/2015
Page: 22
s:\Exelon\ComEd\Byron\Wayne\GIS\MXD\10\Exhibits

ComEd
An Exelon Company

Grand Prairie Gateway Project

Exhibit 1.03

Legend

- Approved Route
- Existing Substation Location
- Section Boundary
- Township Boundary
- County Boundary
- Municipal Boundary
- Railroad

Roads

- Interstate
- US Highway
- State Highway

1 in = 1,000 feet

0 500 1,000 2,000 Feet

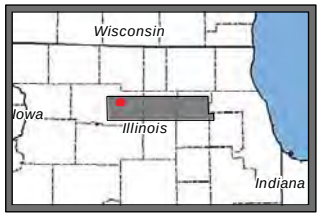

Drawn by: JPS
Date: 5/28/2015
Page: 23
s:\Exelon\ComEd\Byron\Wayne\GIS\MXD\10\Exhibits

ComEd
An Exelon Company

Grand Prairie Gateway Project

Exhibit 1.03

Legend

- Approved Route
- Existing Substation Location
- Section Boundary
- Township Boundary
- County Boundary
- Municipal Boundary
- Railroad

Roads

- Interstate
- US Highway
- State Highway

1 in = 1,000 feet

0 500 1,000 2,000 Feet

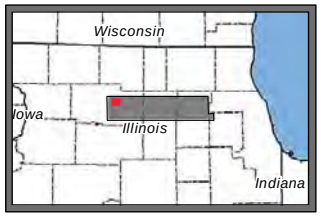

Drawn by: JPS
Date: 5/28/2015
Page: 24
s:\Exelon\ComEd\Byron\Wayne\GIS\MXD\10\Exhibits

ComEd
An Exelon Company

Grand Prairie Gateway Project

Exhibit 1.03

Legend

- Approved Route
- Existing Substation Location
- Section Boundary
- Township Boundary
- County Boundary
- Municipal Boundary
- Railroad

Roads

- Interstate
- US Highway
- State Highway

1 in = 1,000 feet

0 500 1,000 2,000 Feet

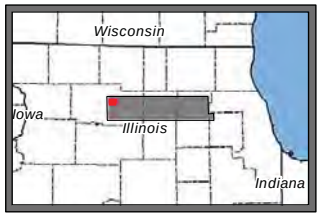

Drawn by: JPS	Page: 25
Date: 5/28/2015	s:\Exelon\ComEd\Byron\Wayne\GIS\MXD\10\Exhibits

ComEd
An Exelon Company

Grand Prairie Gateway Project

Exhibit 1.03

Legend

- Approved Route
- Existing Substation Location
- Section Boundary
- Township Boundary
- County Boundary
- Municipal Boundary
- Railroad

Roads

- Interstate
- US Highway
- State Highway

1 in = 1,000 feet

0 500 1,000 2,000 Feet

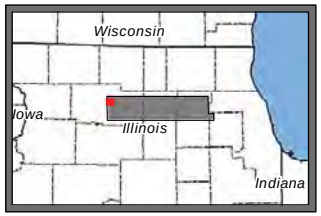

Drawn by: JPS
Date: 5/28/2015
Page: 26
s:\Exelon\ComEd\Byron\Wayne\GIS\MXD\10\Exhibits