ComEd
An Exelon Company

Grand Prairie Gateway Project

Exhibit 1.03

Legend

- Approved Route
- Existing Substation Location
- Section Boundary
- Township Boundary
- County Boundary
- Municipal Boundary
- Railroad

Roads

- Interstate
- US Highway
- State Highway

1 in = 1,000 feet

0 500 1,000 2,000 Feet

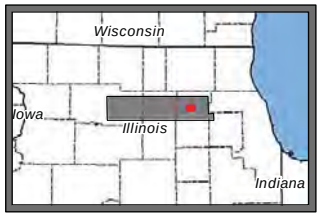


Drawn by: JPS
Date: 5/28/2015
Page: 6
s:\Exelon\ComEd\Byron\Wayne\GIS\MXD\10\Exhibits

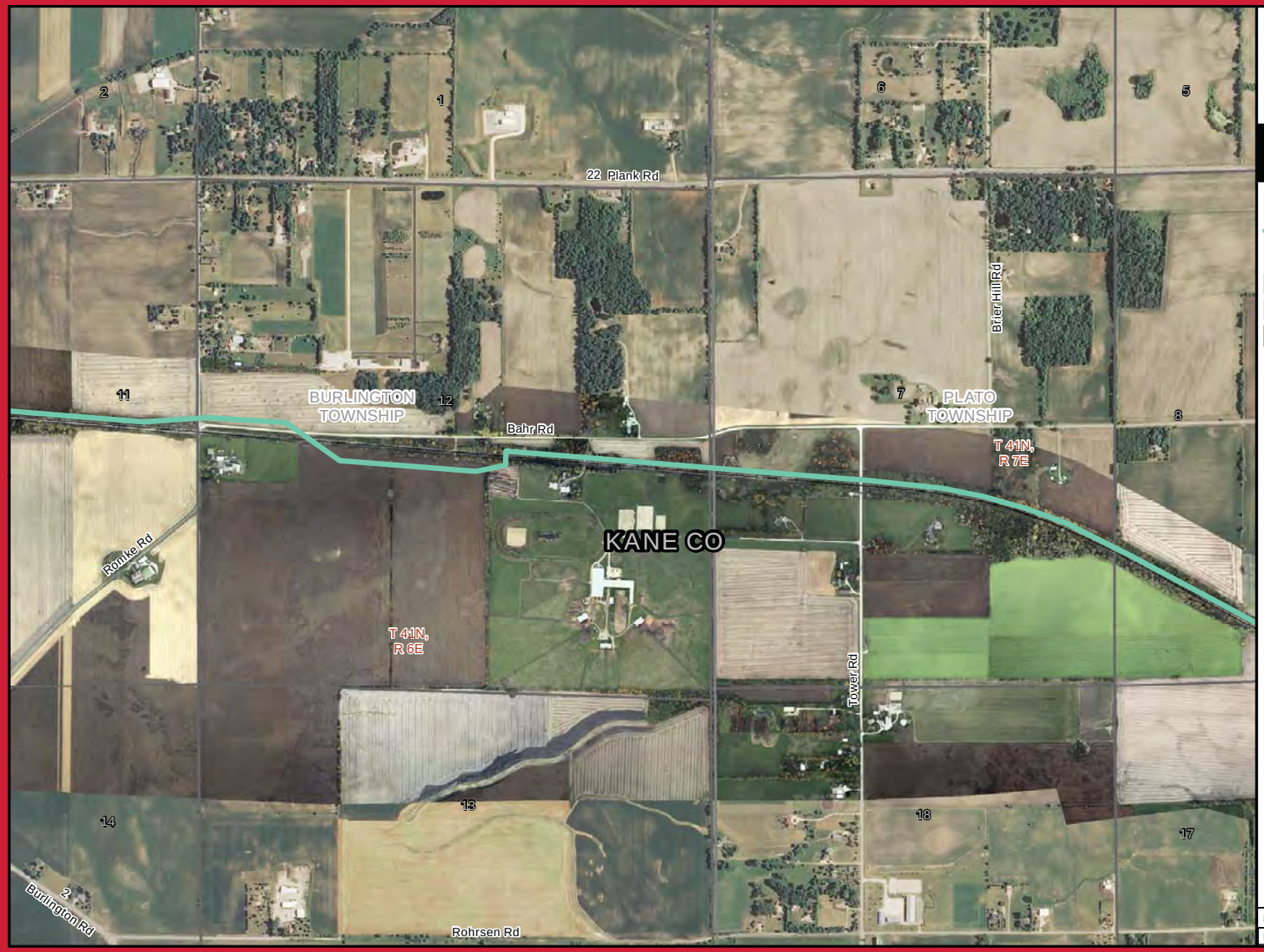


ComEd
An Exelon Company

Grand Prairie Gateway Project

# Exhibit 1.03

## Legend

- Approved Route
- Existing Substation Location
- Section Boundary
- Township Boundary
- County Boundary
- Municipal Boundary
- Railroad

Roads

- Interstate
- US Highway
- State Highway

1 in = 1,000 feet

0 500 1,000 2,000 Feet

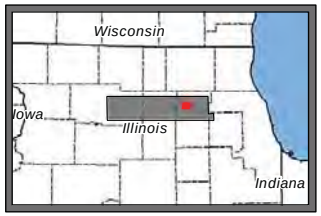


| | |
|---|---|
| Drawn by: JPS | Page: 7 |
| Date: 5/28/2015 | s:\Exelon\ComEd\Byron\Wayne\GIS\MXD\10\Exhibits |

ComEd
An Exelon Company

Grand Prairie Gateway Project

# Exhibit 1.03

## Legend

- Approved Route
- Existing Substation Location
- Section Boundary
- Township Boundary
- County Boundary
- Municipal Boundary
- Railroad

Roads

- Interstate
- US Highway
- State Highway

1 in = 1,000 feet

0 500 1,000 2,000 Feet

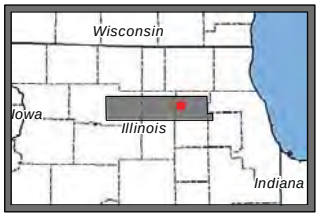


| | |
|---|---|
| Drawn by: JPS | Page: 8 |
| Date: 5/28/2015 | s:\Exelon\ComEd\Byron\Wayne\GIS\MXD\10\Exhibits |

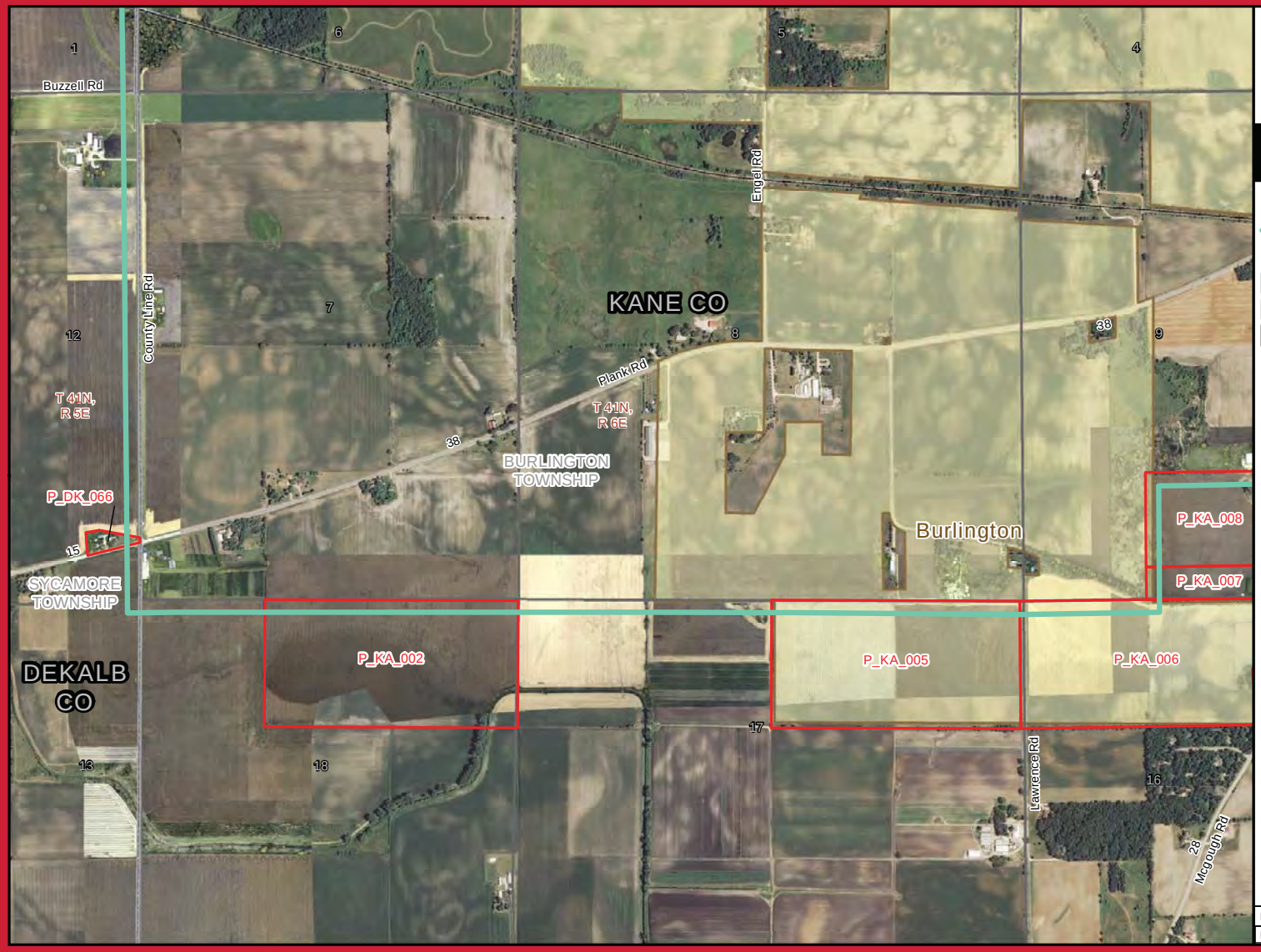


ComEd
An Exelon Company

Grand Prairie Gateway Project

Exhibit 1.03

Legend

- Approved Route
- Existing Substation Location
- Section Boundary
- Township Boundary
- County Boundary
- Municipal Boundary
- Railroad

Roads

- Interstate
- US Highway
- State Highway

1 in = 1,000 feet

0 500 1,000 2,000 Feet

Drawn by: JPS
Date: 5/28/2015
Page: 9
s:\Exelon\ComEd\Byron\Wayne\GIS\MXD\10\Exhibits

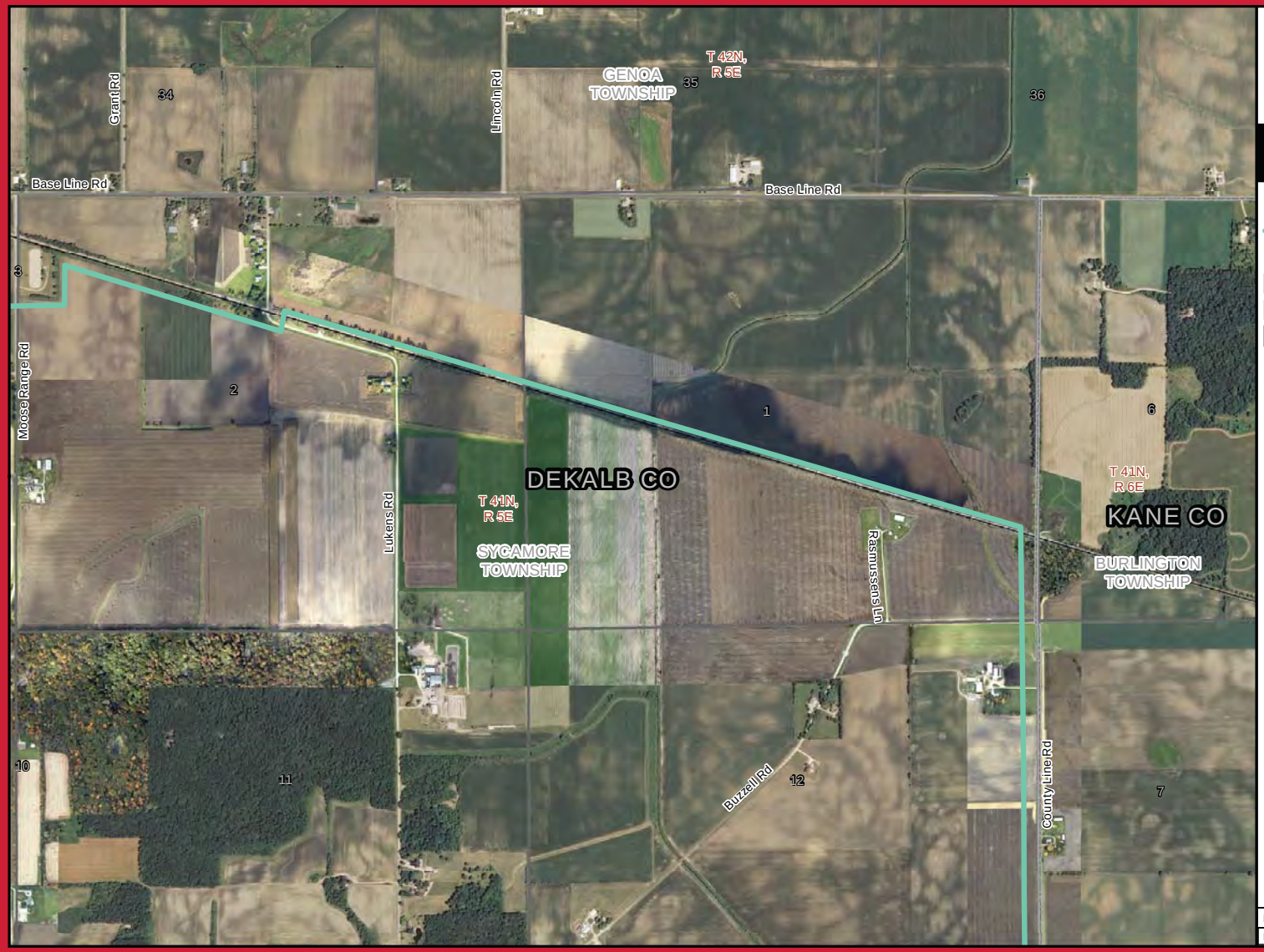


ComEd
An Exelon Company

Grand Prairie Gateway Project

# Exhibit 1.03

## Legend

- Approved Route
- Existing Substation Location
- Section Boundary
- Township Boundary
- County Boundary
- Municipal Boundary
- Railroad

Roads

- Interstate
- US Highway
- State Highway

1 in = 1,000 feet

0 500 1,000 2,000 Feet

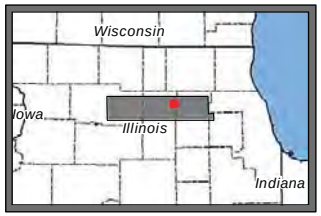


Drawn by: JPS
Date: 5/28/2015
Page: 10
s:\Exelon\ComEd\Byron\Wayne\GIS\MXD\10\Exhibits

ComEd
An Exelon Company

Grand Prairie Gateway Project

# Exhibit 1.03

## Legend

- Approved Route
- Existing Substation Location
- Section Boundary
- Township Boundary
- County Boundary
- Municipal Boundary
- Railroad

Roads

- Interstate
- US Highway
- State Highway

1 in = 1,000 feet

0 500 1,000 2,000 Feet

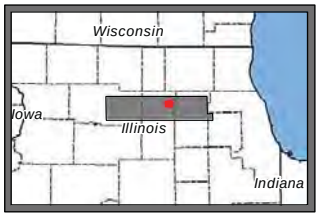


| | |
|---|---|
| Drawn by: JPS | Page: 11 |
| Date: 5/28/2015 | s:\Exelon\ComEd\ByronWayne\GIS\MXD\10\Exhibits |

ComEd
An Exelon Company

Grand Prairie Gateway Project

# Exhibit 1.03

## Legend

- Approved Route
- Existing Substation Location
- Section Boundary
- Township Boundary
- County Boundary
- Municipal Boundary
- Railroad

Roads

- Interstate
- US Highway
- State Highway

1 in = 1,000 feet

0 500 1,000 2,000 Feet

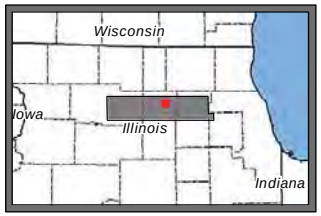


| | |
|---|---|
| Drawn by: JPS | Page: 12 |
| Date: 5/28/2015 | s:\Exelon\ComEd\Byron\Wayne\GIS\MXD\10\Exhibits |

ComEd
An Exelon Company

Grand Prairie Gateway Project

# Exhibit 1.03

## Legend

- Approved Route
- Existing Substation Location
- Section Boundary
- Township Boundary
- County Boundary
- Municipal Boundary
- Railroad

Roads

- Interstate
- US Highway
- State Highway

1 in = 1,000 feet

0 500 1,000 2,000 Feet

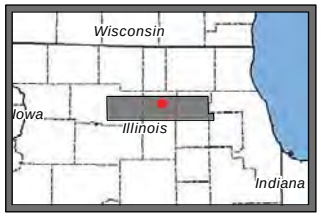


Drawn by: JPS
Date: 5/28/2015
Page: 13
s:\Exelon\ComEd\Byron\Wayne\GIS\MXD\10\Exhibits