ComEd
An Exelon Company

Grand Prairie Gateway Project

Legend

- Approved Route
- Existing Substation Location
- Map Extent
- Township Boundary
- County Boundary
- Municipal Boundary
- Railroad

Roads

- Interstate
- US Highway
- State Highway

1 in = 24,200 feet

0 1.5 3 6 9 Miles

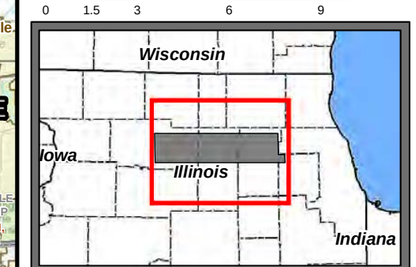

Drawn by: JPS

Date: 5/28/2015

s:\Exelon\ComEd\ByronWayne\GIS\MXD\10\AffectedParcelsROW

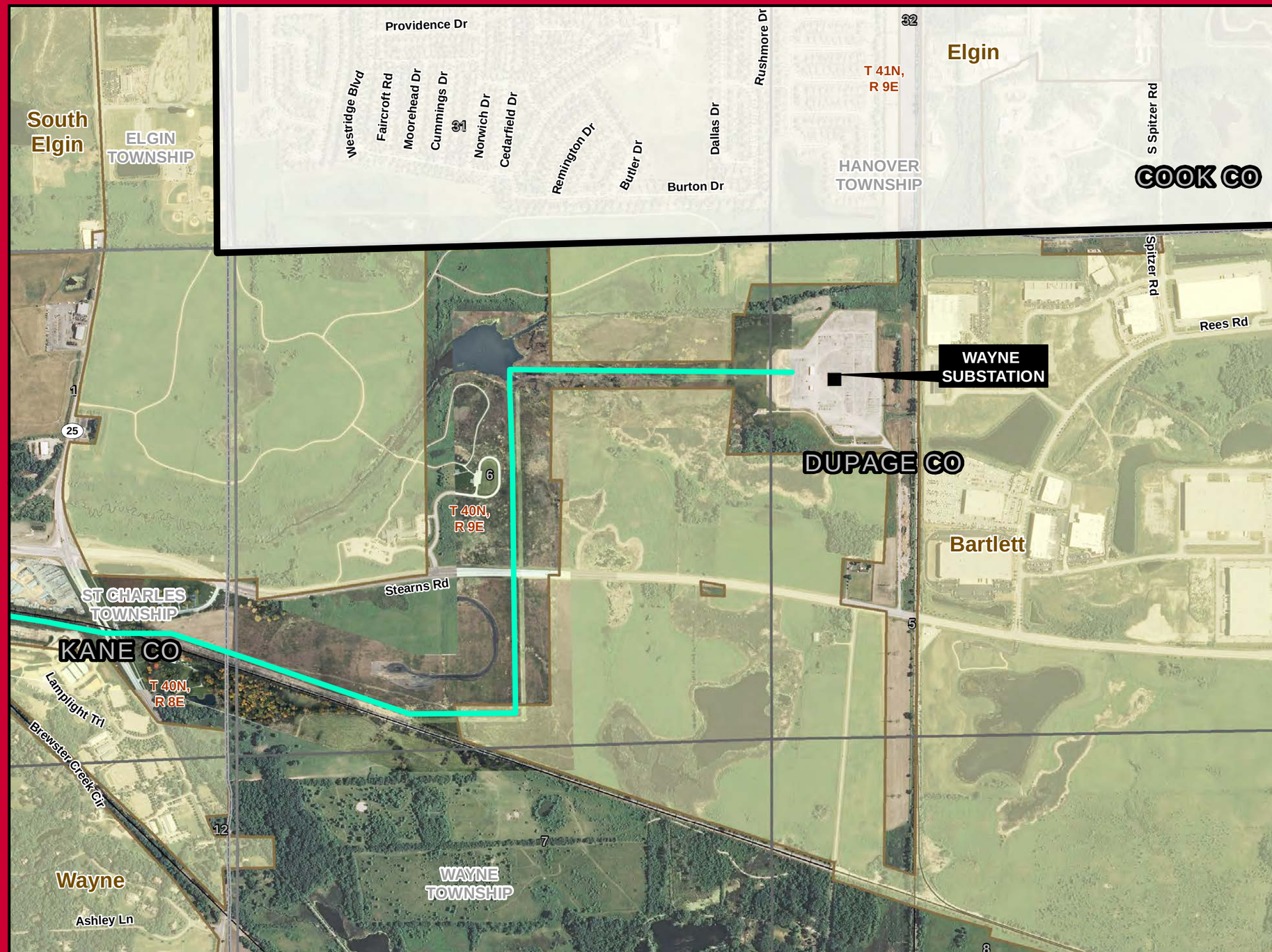

ComEd
An Exelon Company

Grand Prairie Gateway Project

Legend

- Approved Route
- Existing Substation Location
- Section Boundary
- Township Boundary
- County Boundary
- Municipal Boundary
- Railroad

Roads

- Interstate
- US Highway
- State Highway

1 in = 1,000 feet

0 500 1,000 2,000 Feet

Drawn by: JPS	Page: 1
Date: 5/28/2015	s:\Exelon\ComEd\ByronWayne\GIS\MXD\10\Exhibits

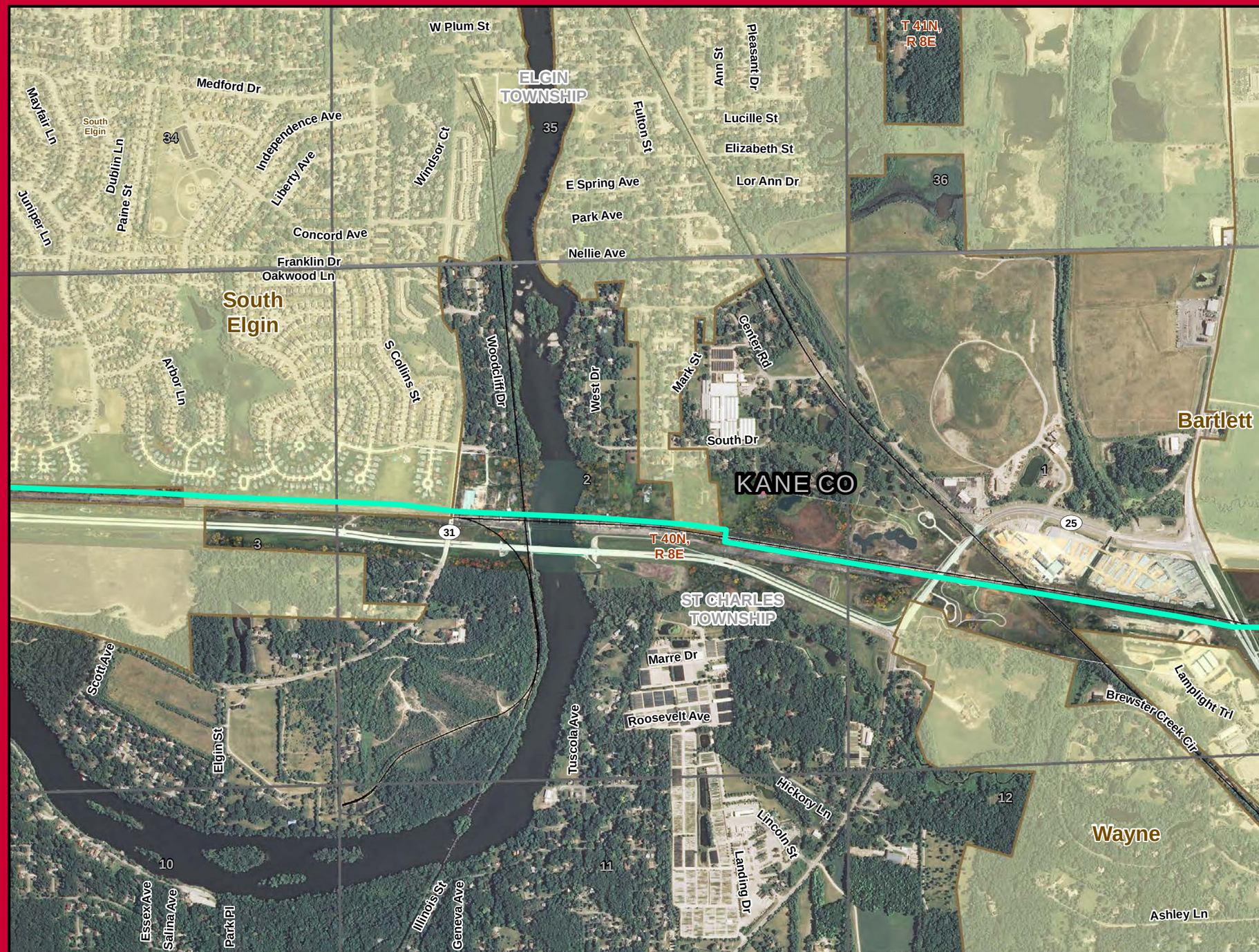

ComEd
An Exelon Company

Grand Prairie Gateway Project

Legend

- Approved Route
- Existing Substation Location
- Section Boundary
- Township Boundary
- County Boundary
- Municipal Boundary
- Railroad

Roads

- Interstate
- US Highway
- State Highway

1 in = 1,000 feet

0 500 1,000 2,000 Feet

Drawn by: JPS	Page: 2
Date: 5/28/2015	s:\Exelon\ComEd\ByronWayne\GIS\MXD\10\Exhibits