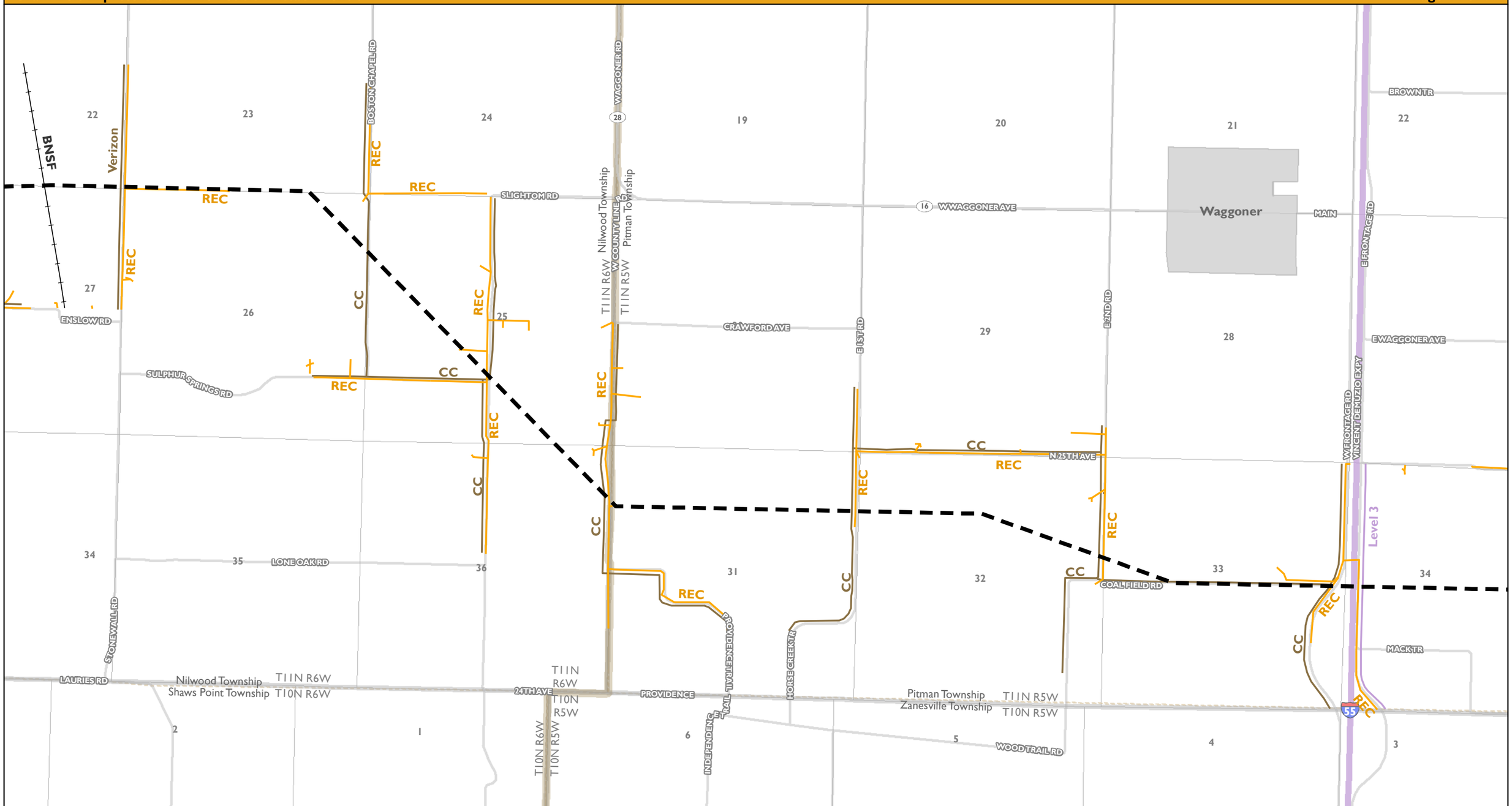

Proposed Route
Alternate Route
State Boundary
County Boundary
Township and Range Boundary
Township Boundary
Section Boundary
City or Community
Interstate Highway
U.S. Highway
State Highway
County Highway
Transmission
Distribution
Fiber
Telecom
Railroad
Natural Gas Pipeline
Petroleum Pipeline

Note: Only utilities within a half mile of the Proposed and Alternate Routes are depicted.

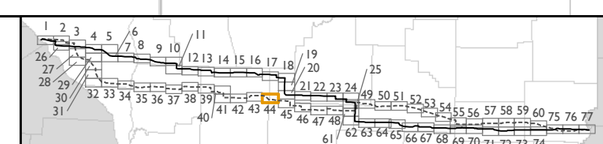

0 1,000 2,000 3,000 Feet

1 in = 2,000 ft
when produced at a page size of 11"x17"

N

Proposed and Alternate Routes
Existing Utility Location Map
+/-600 kV HVDC Transmission Line

GRAIN BELT EXPRESS
CLEAN LINE

Coordinate System: NAD 1938 UTM Zone 16N, Transverse Mercator Projection. Map Scale: 1:24,000

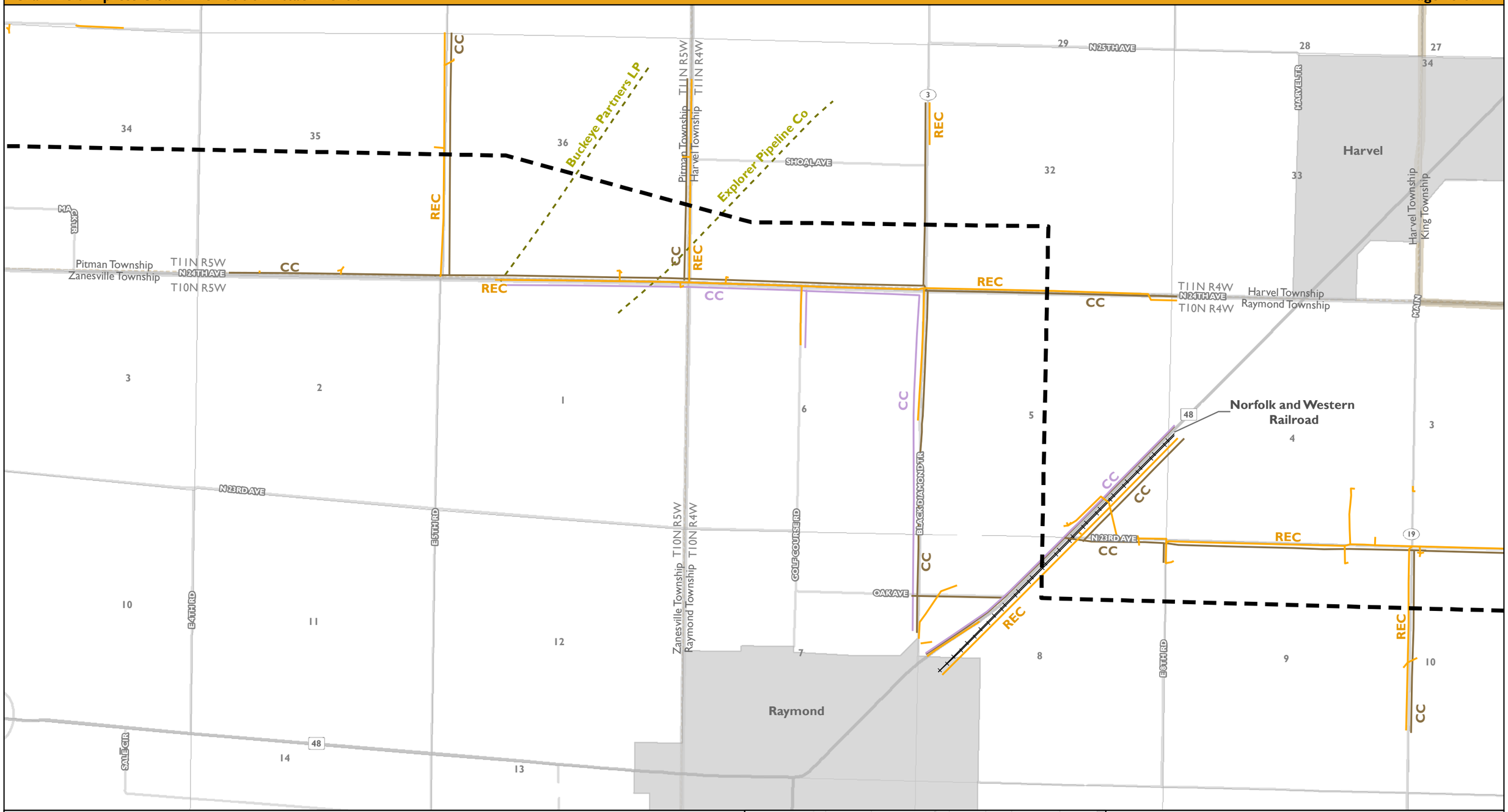

Note: Only utilities within a half mile of the Proposed and Alternate Routes are depicted.

Coordinate System: NAD 1938 UTM Zone 16N, Transverse Mercator Projection. Map Scale: 1:24,000

Proposed Route
Alternate Route
State Boundary
County Boundary
Township and Range Boundary
Township Boundary
Section Boundary
City or Community
Interstate Highway
U.S. Highway
State Highway
County Highway
Transmission
Distribution
Fiber
Telecom
Railroad
Natural Gas Pipeline
Petroleum Pipeline

Note: Only utilities within a half mile of the Proposed and Alternate Routes are depicted.

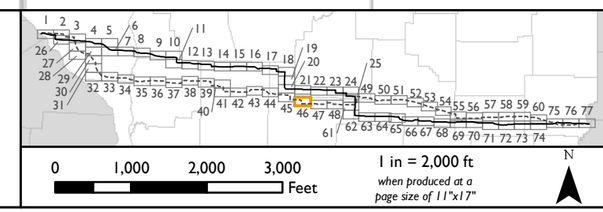

Proposed and Alternate Routes Existing Utility Location Map +/-600 kV HVDC Transmission Line

GRAIN BELT EXPRESS
CLEAN LINE

Coordinate System: NAD 1938 UTM Zone 16N, Transverse Mercator Projection. Map Scale: 1:24,000

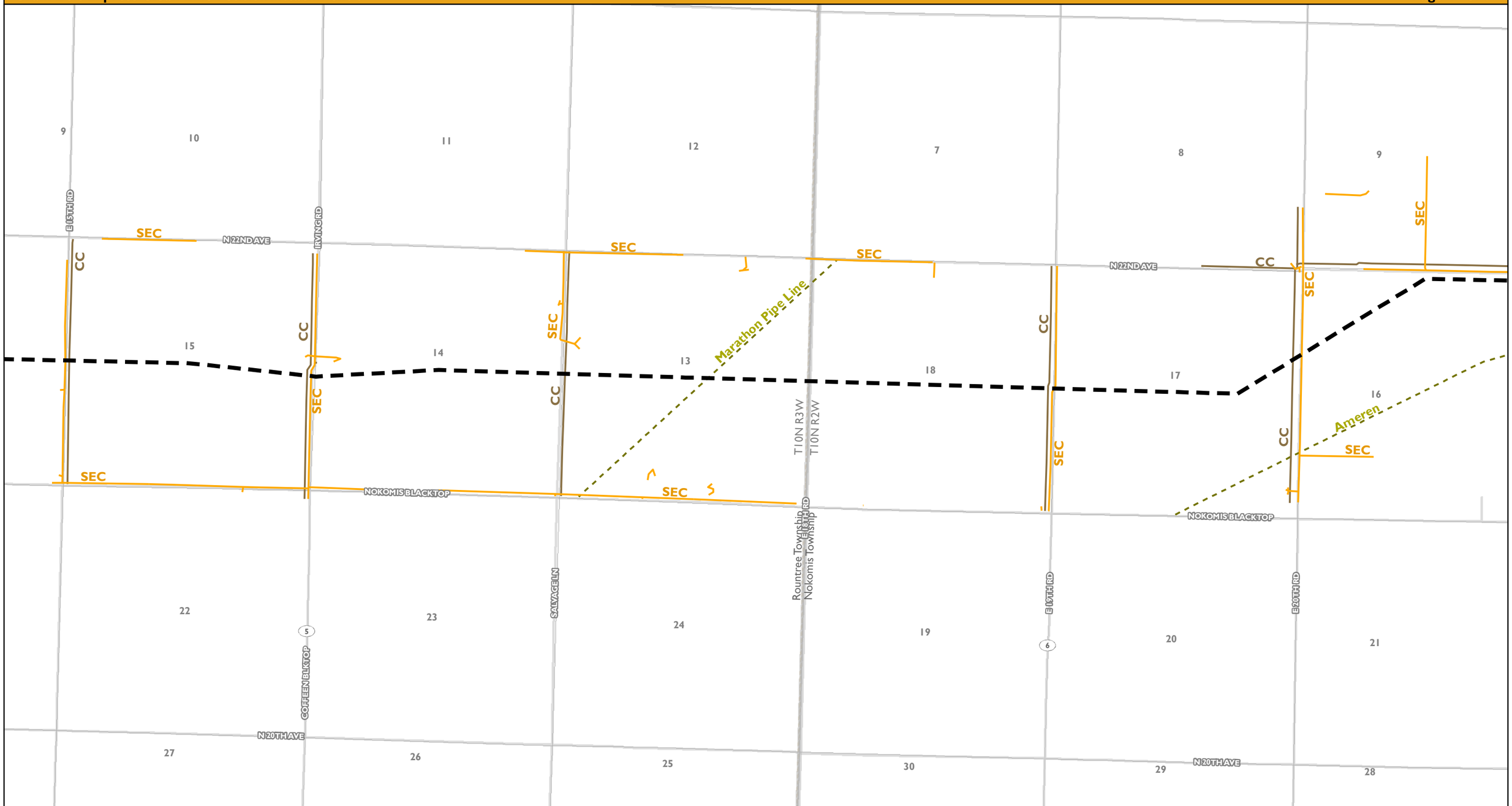

Proposed Route
Alternate Route
State Boundary
County Boundary
Township and Range Boundary
Township Boundary
Section Boundary
City or Community
Interstate Highway
U.S. Highway
State Highway
County Highway
Transmission
Distribution
Fiber
Telecom
Railroad
Natural Gas Pipeline
Petroleum Pipeline

Note: Only utilities within a half mile of the Proposed and Alternate Routes are depicted.

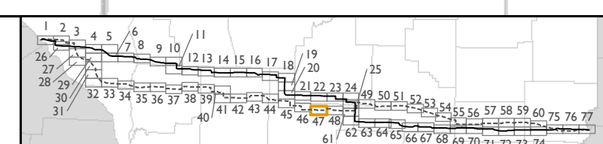

0 1,000 2,000 3,000 Feet

1 in = 2,000 ft
when produced at a page size of 11"x17"

N

Proposed and Alternate Routes Existing Utility Location Map +/-600 kV HVDC Transmission Line

GRAIN BELT EXPRESS
CLEAN LINE

Coordinate System: NAD 1938 UTM Zone 16N, Transverse Mercator Projection. Map Scale: 1:24,000

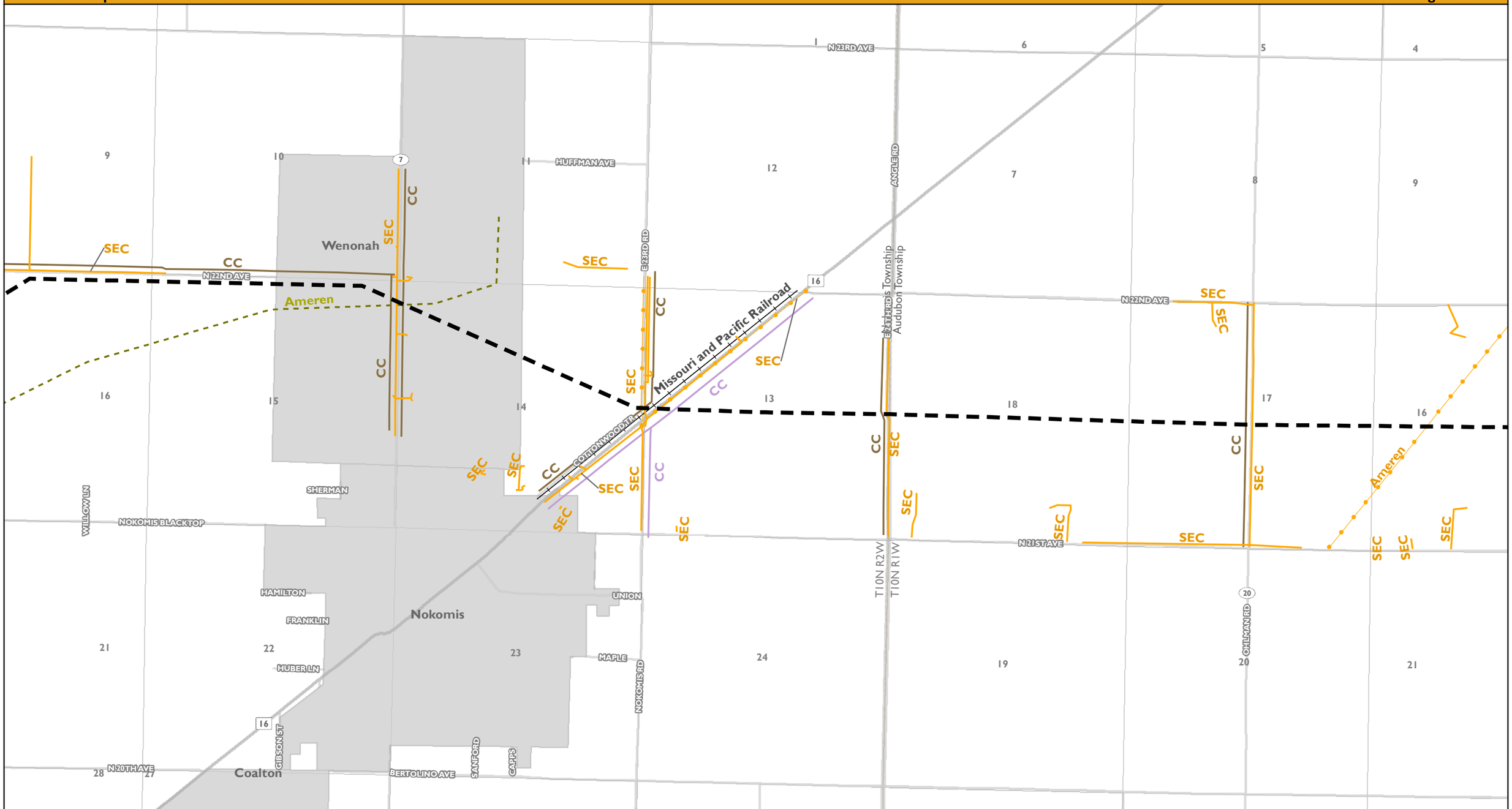

Proposed Route
Alternate Route
State Boundary
County Boundary
Township and Range Boundary
Township Boundary
Section Boundary
City or Community
Interstate Highway
U.S. Highway
State Highway
County Highway
Transmission
Distribution
Fiber
Telecom
Railroad
Natural Gas Pipeline
Petroleum Pipeline

Note: Only utilities within a half mile of the Proposed and Alternate Routes are depicted.

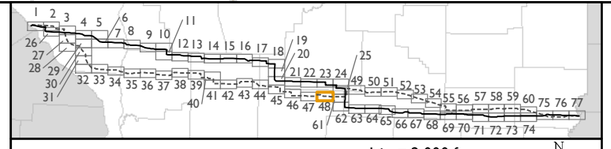

0 1,000 2,000 3,000 Feet

1 in = 2,000 ft
when produced at a page size of 11"x17"

N

Proposed and Alternate Routes
Existing Utility Location Map
+/-600 kV HVDC Transmission Line

GRAIN BELT EXPRESS
CLEAN LINE

Coordinate System: NAD 1938 UTM Zone 16N, Transverse Mercator Projection. Map Scale: 1:24,000

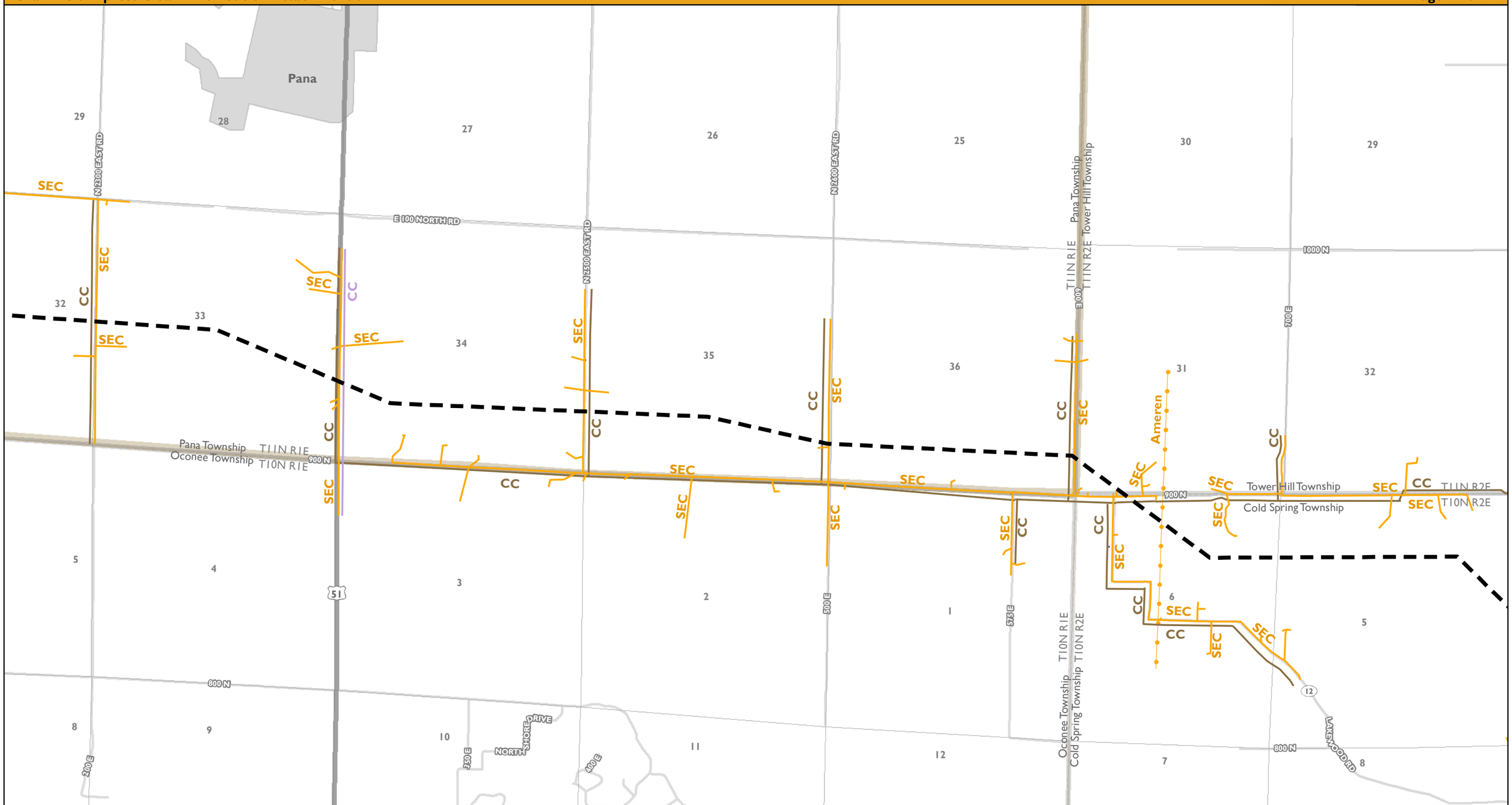

Proposed Route
Alternate Route
State Boundary
County Boundary
Township and Range Boundary
Township Boundary
Section Boundary
City or Community
Interstate Highway
U.S. Highway
State Highway
County Highway
Transmission
Distribution
Fiber
Telecom
Railroad
Natural Gas Pipeline
Petroleum Pipeline

Note: Only utilities within a half mile of the Proposed and Alternate Routes are depicted.

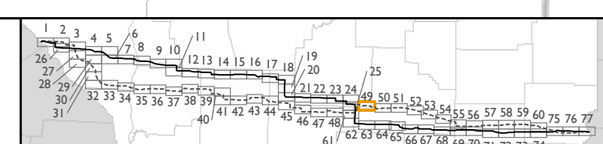

0 1,000 2,000 3,000 Feet

1 in = 2,000 ft
when produced at a page size of 11"x17"

N

Proposed and Alternate Routes
Existing Utility Location Map
+/-600 kV HVDC Transmission Line

GRAIN BELT EXPRESS
CLEAN LINE

Coordinate System: NAD 1938 UTM Zone 16N, Transverse Mercator Projection. Map Scale: 1:24,000

Proposed Route
Alternate Route
State Boundary
County Boundary
Township and Range Boundary
Township Boundary
Section Boundary
City or Community
Interstate Highway
U.S. Highway
State Highway
County Highway
Transmission
Distribution
Fiber
Telecom
Railroad
Natural Gas Pipeline
Petroleum Pipeline

Note: Only utilities within a half mile of the Proposed and Alternate Routes are depicted.

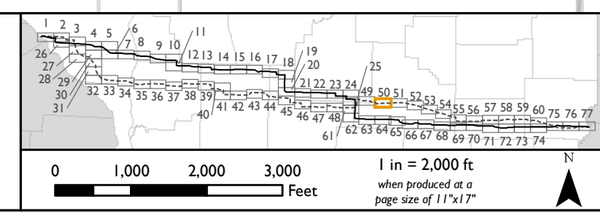

Proposed and Alternate Routes Existing Utility Location Map +/-600 kV HVDC Transmission Line

GRAIN BELT EXPRESS
CLEAN LINE

Coordinate System: NAD 1938 UTM Zone 16N, Transverse Mercator Projection. Map Scale: 1:24,000

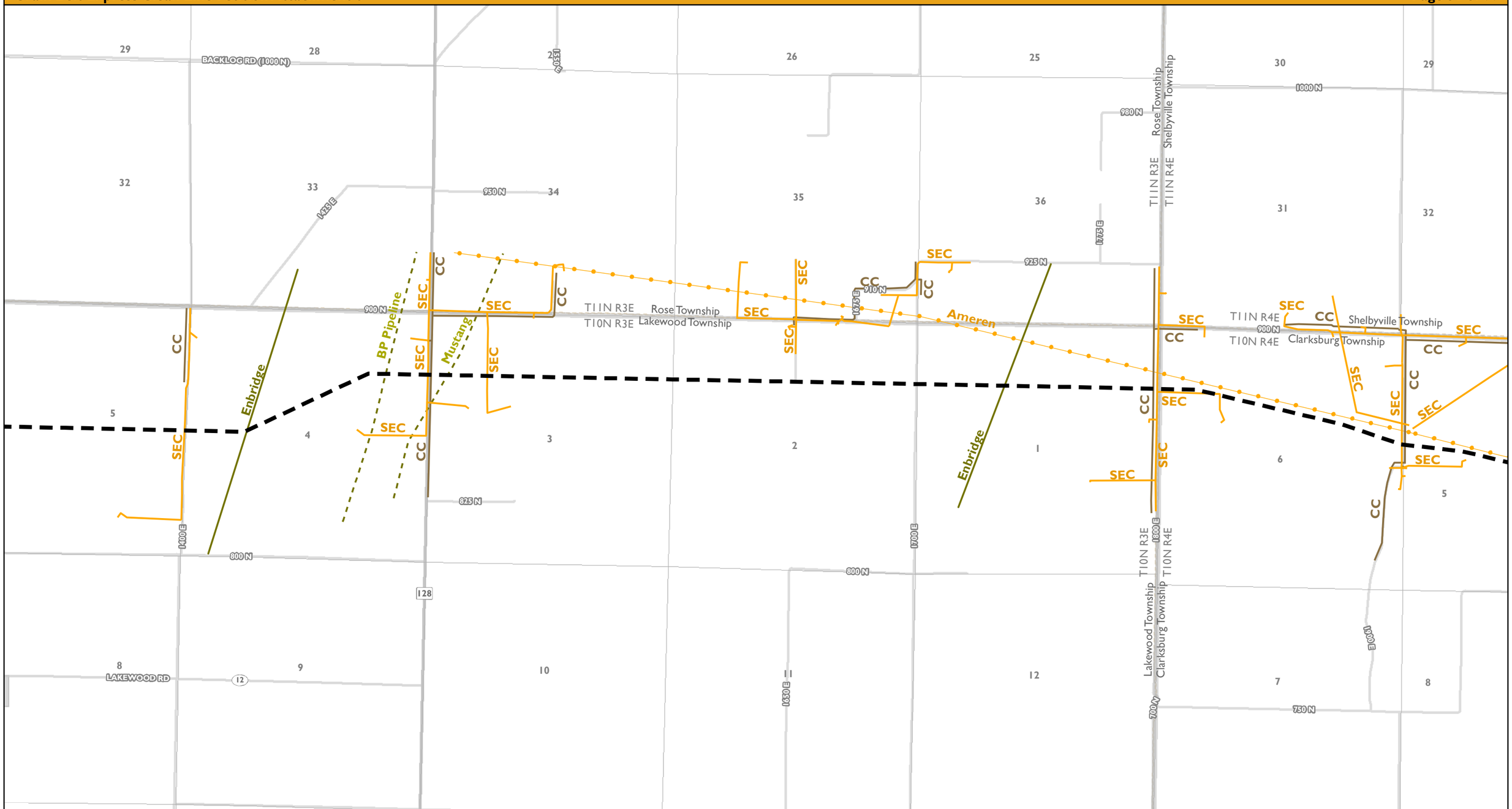

Proposed Route
Alternate Route
State Boundary
County Boundary
Township and Range Boundary
Township Boundary
Section Boundary
City or Community
Interstate Highway
U.S. Highway
State Highway
County Highway
Transmission
Distribution
Fiber
Telecom
Railroad
Natural Gas Pipeline
Petroleum Pipeline

Note: Only utilities within a half mile of the Proposed and Alternate Routes are depicted.

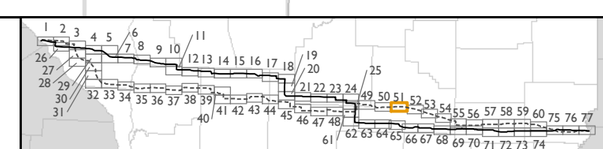

0 1,000 2,000 3,000 Feet

1 in = 2,000 ft
when produced at a page size of 11"x17"

N

Proposed and Alternate Routes
Existing Utility Location Map
+/-600 kV HVDC Transmission Line

GRAIN BELT EXPRESS
CLEAN LINE

Coordinate System: NAD 1938 UTM Zone 16N, Transverse Mercator Projection. Map Scale: 1:24,000

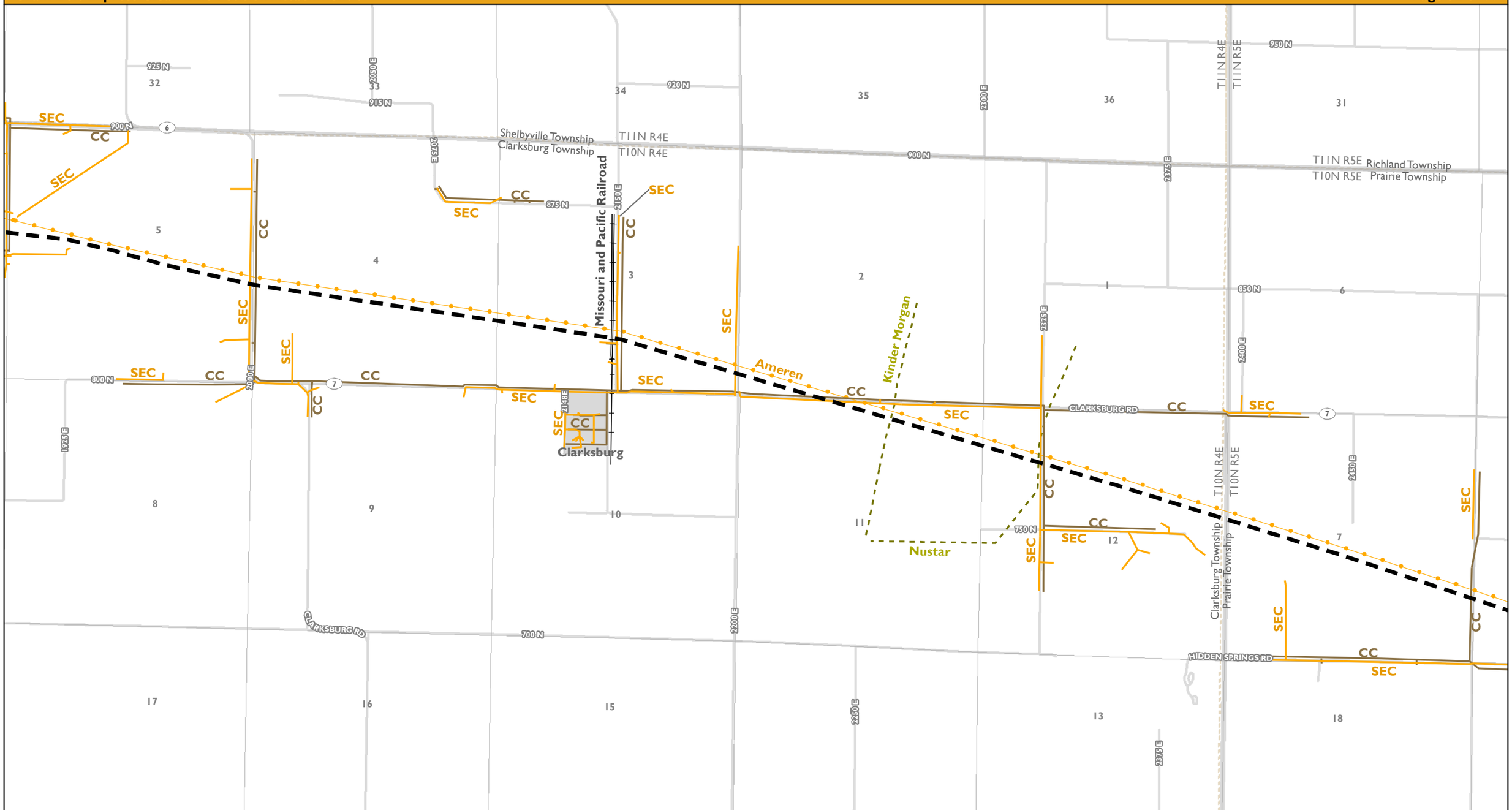

Proposed Route
Alternate Route
State Boundary
County Boundary
Township and Range Boundary
Township Boundary
Section Boundary
City or Community
Interstate Highway
U.S. Highway
State Highway
County Highway
Transmission
Distribution
Fiber
Telecom
Railroad
Natural Gas Pipeline
Petroleum Pipeline

Note: Only utilities within a half mile of the Proposed and Alternate Routes are depicted.

0 1,000 2,000 3,000 Feet

1 in = 2,000 ft
when produced at a page size of 11"x17"

N

Proposed and Alternate Routes Existing Utility Location Map +/-600 kV HVDC Transmission Line

GRAIN BELT EXPRESS
CLEAN LINE

Coordinate System: NAD 1938 UTM Zone 16N, Transverse Mercator Projection. Map Scale: 1:24,000

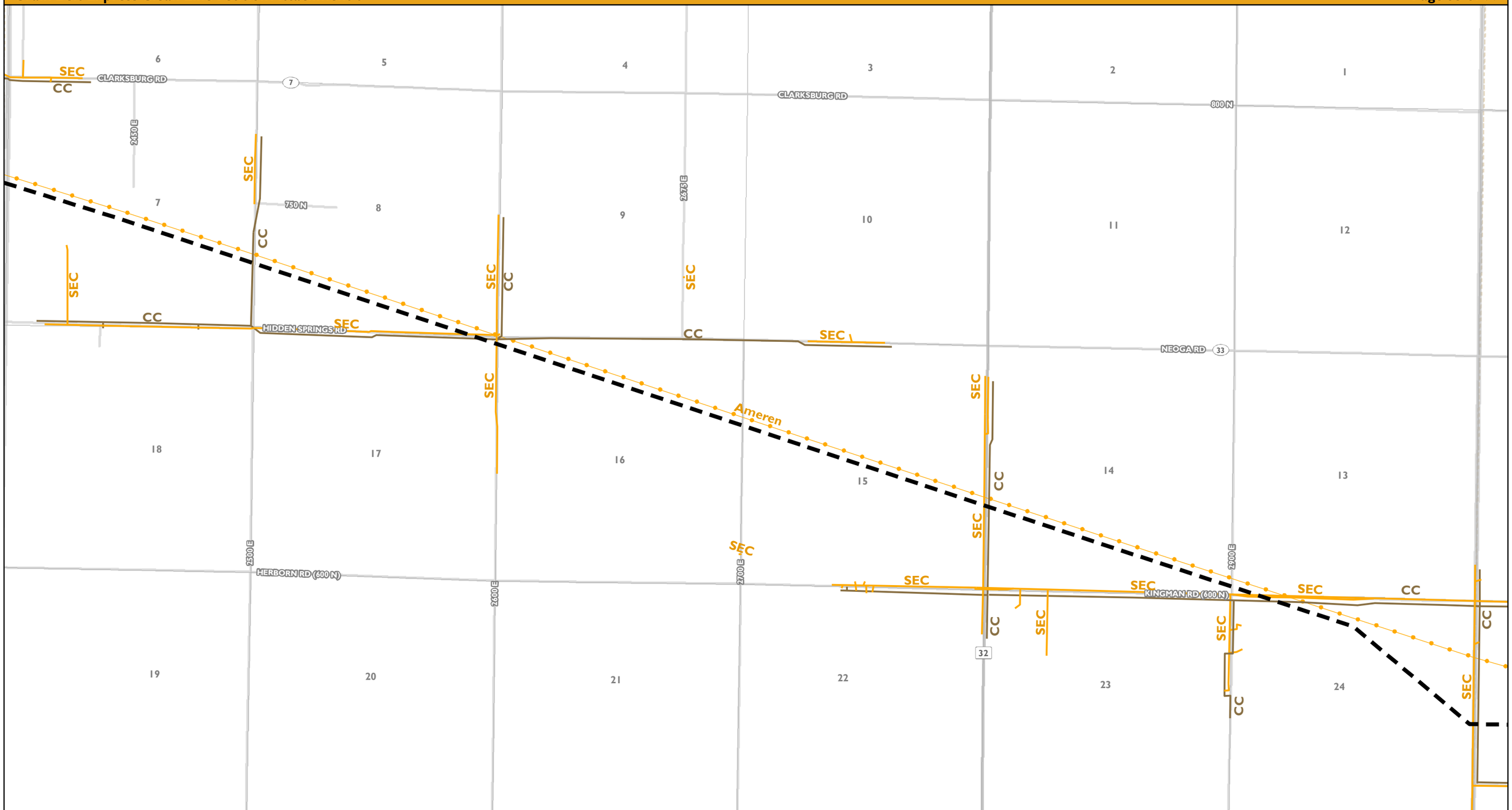

Proposed Route
Alternate Route
State Boundary
County Boundary
Township and Range Boundary
Township Boundary
Section Boundary
City or Community
Interstate Highway
U.S. Highway
State Highway
County Highway
Transmission
Distribution
Fiber
Telecom
Railroad
Natural Gas Pipeline
Petroleum Pipeline

Note: Only utilities within a half mile of the Proposed and Alternate Routes are depicted.

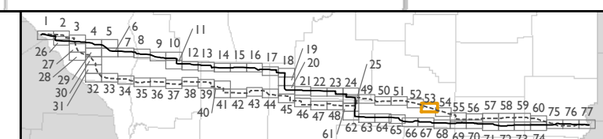

0 1,000 2,000 3,000 Feet

1 in = 2,000 ft
when produced at a page size of 11"x17"

N

Proposed and Alternate Routes Existing Utility Location Map +/-600 kV HVDC Transmission Line

GRAIN BELT EXPRESS
CLEAN LINE

Coordinate System: NAD 1938 UTM Zone 16N, Transverse Mercator Projection. Map Scale: 1:24,000

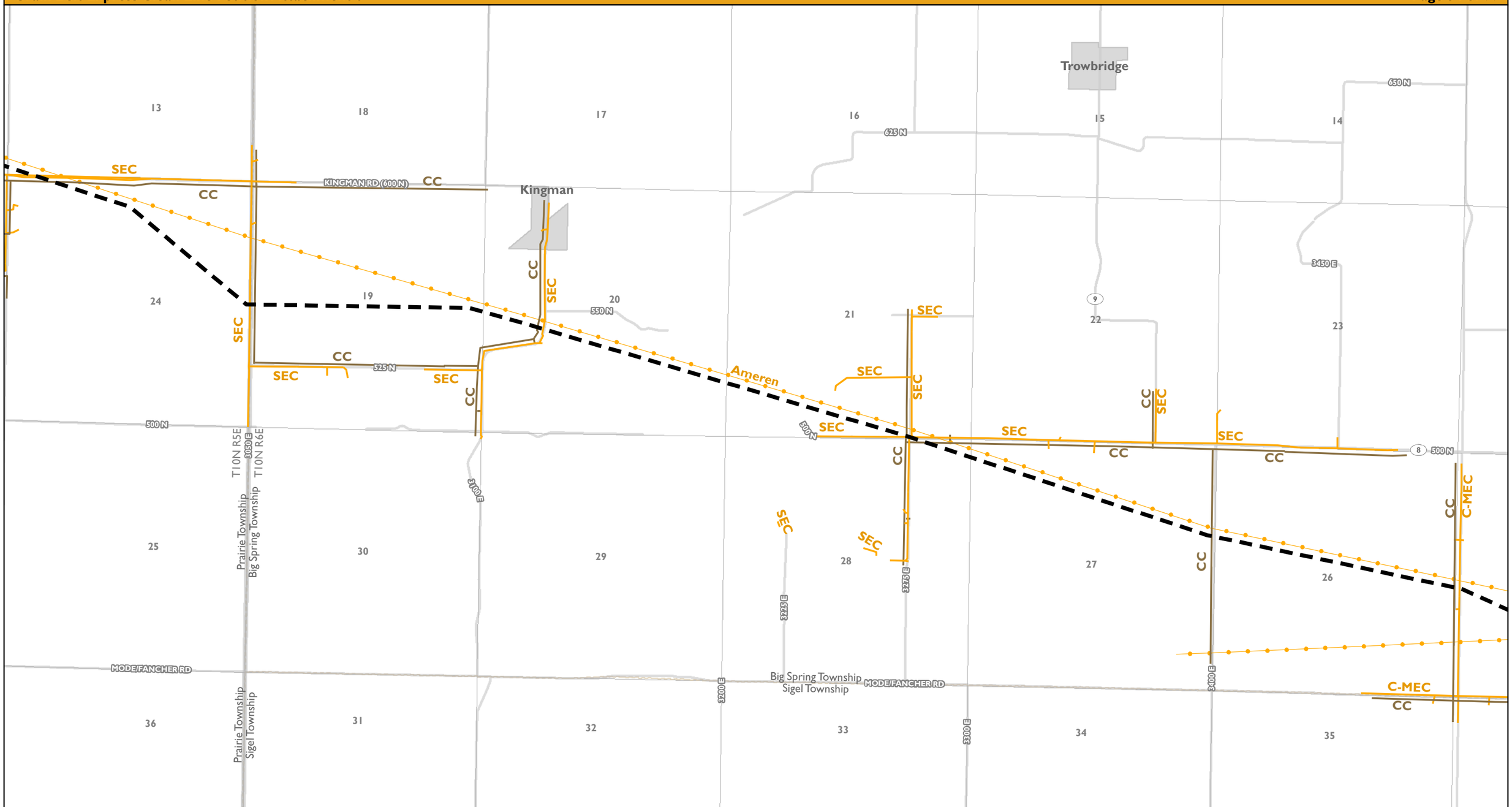

Proposed Route
Alternate Route
State Boundary
County Boundary
Township and Range Boundary
Township Boundary
Section Boundary
City or Community
Interstate Highway
U.S. Highway
State Highway
County Highway
Transmission
Distribution
Fiber
Telecom
Railroad
Natural Gas Pipeline
Petroleum Pipeline

Note: Only utilities within a half mile of the Proposed and Alternate Routes are depicted.

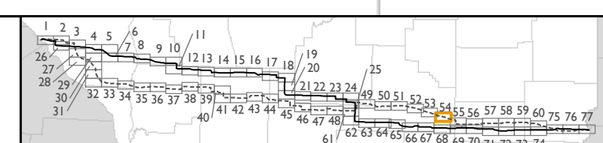

0 1,000 2,000 3,000 Feet

1 in = 2,000 ft
when produced at a page size of 11"x17"

N

Proposed and Alternate Routes
Existing Utility Location Map
+/-600 kV HVDC Transmission Line

GRAIN BELT EXPRESS
CLEAN LINE

Coordinate System: NAD 1938 UTM Zone 16N, Transverse Mercator Projection. Map Scale: 1:24,000

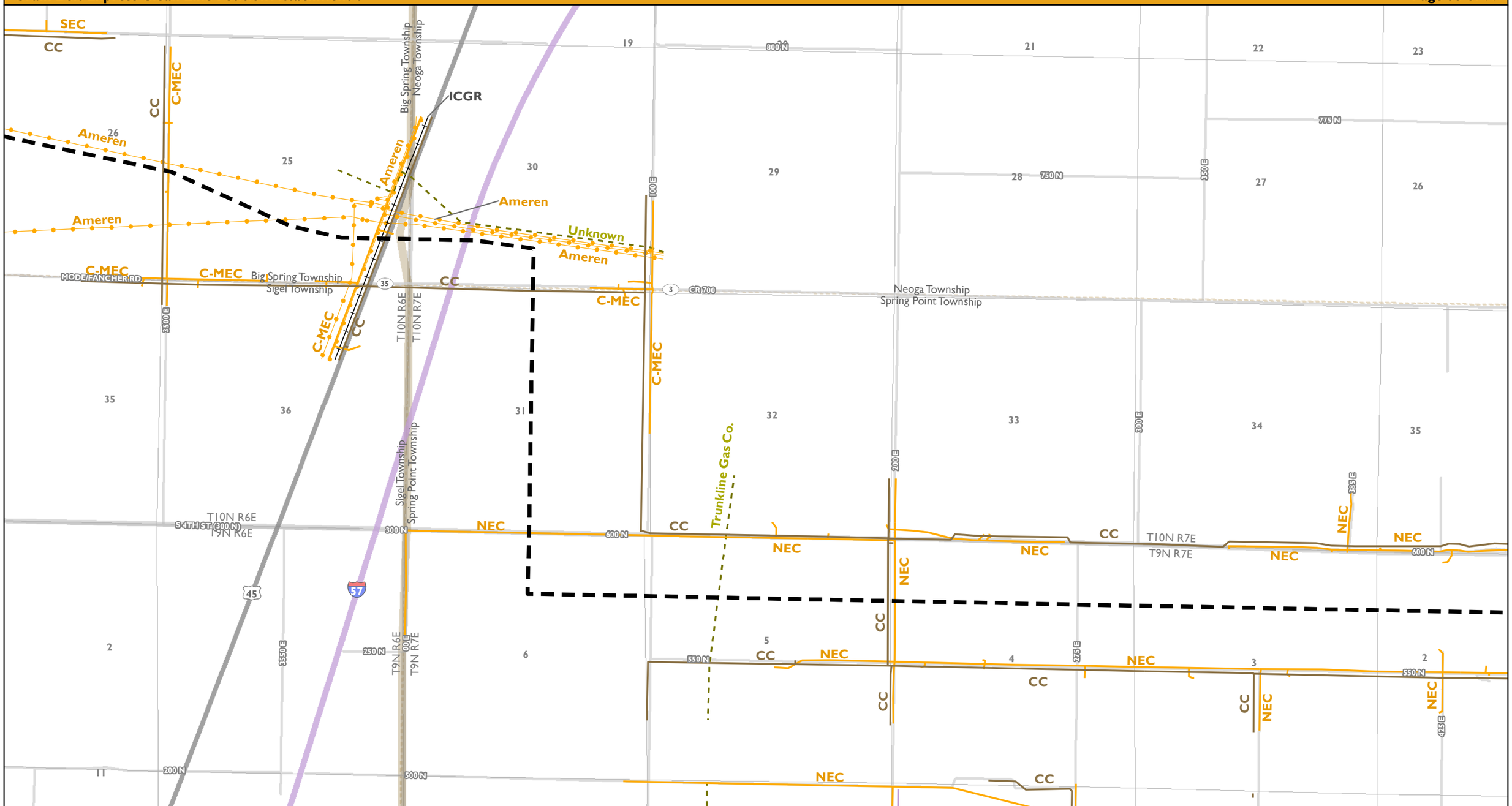

Proposed Route
Alternate Route
State Boundary
County Boundary
Township and Range Boundary
Township Boundary
Section Boundary
City or Community
Interstate Highway
U.S. Highway
State Highway
County Highway
Transmission
Distribution
Fiber
Telecom
Railroad
Natural Gas Pipeline
Petroleum Pipeline

Note: Only utilities within a half mile of the Proposed and Alternate Routes are depicted.

0 1,000 2,000 3,000 Feet

1 in = 2,000 ft
when produced at a page size of 11"x17"

N

Proposed and Alternate Routes
Existing Utility Location Map
+/-600 kV HVDC Transmission Line

GRAIN BELT EXPRESS
CLEAN LINE

Coordinate System: NAD 1938 UTM Zone 16N, Transverse Mercator Projection. Map Scale: 1:24,000

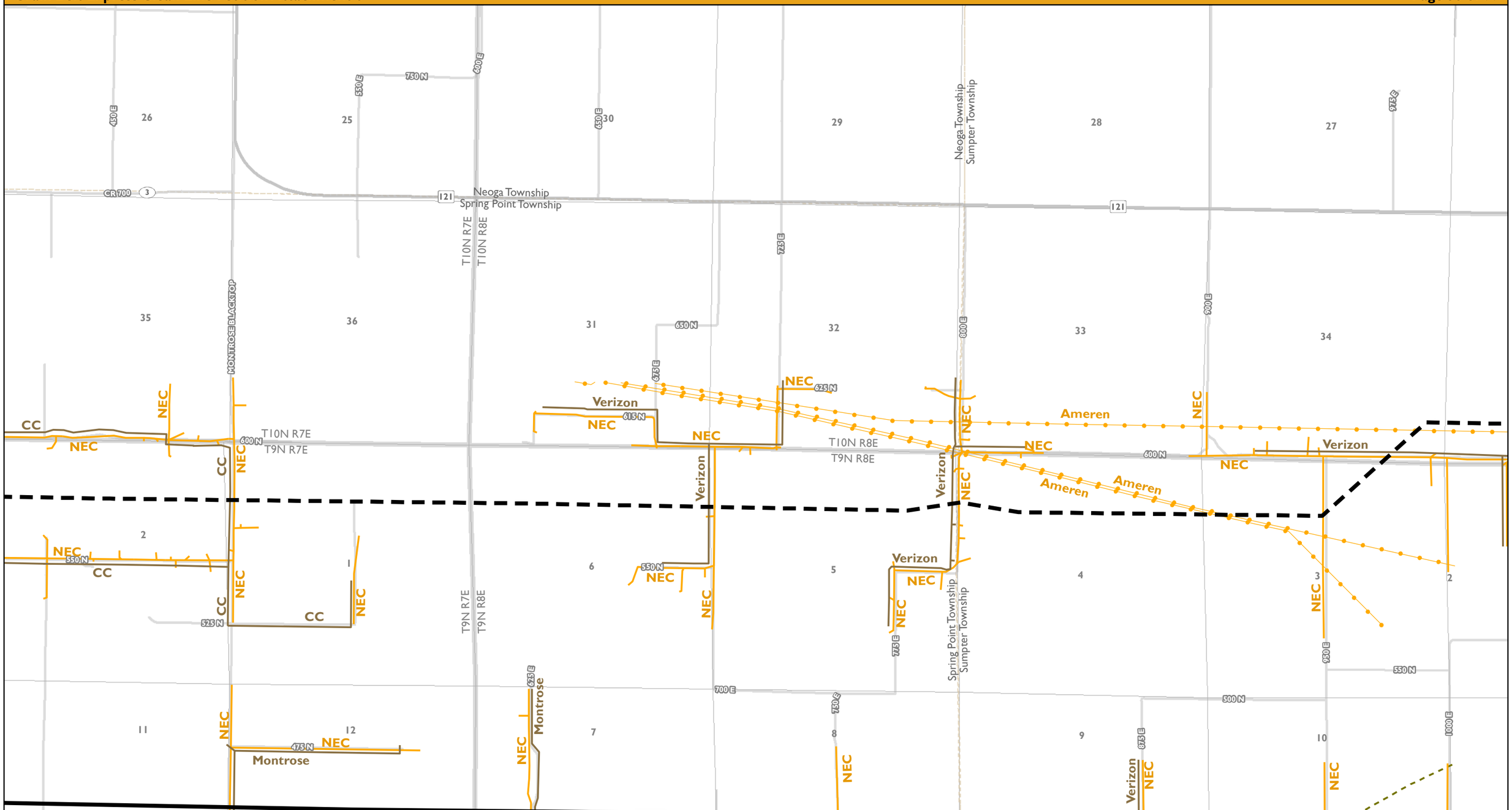

Proposed Route
Alternate Route
State Boundary
County Boundary
Township and Range Boundary
Township Boundary
Section Boundary
City or Community
Interstate Highway
U.S. Highway
State Highway
County Highway
Transmission
Distribution
Fiber
Telecom
Railroad
Natural Gas Pipeline
Petroleum Pipeline

Note: Only utilities within a half mile of the Proposed and Alternate Routes are depicted.

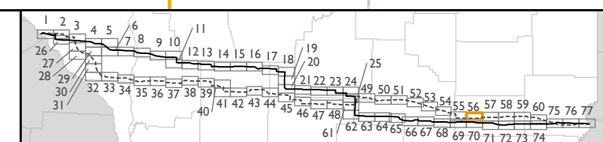

0 1,000 2,000 3,000 Feet

1 in = 2,000 ft
when produced at a page size of 11"x17"

N

Proposed and Alternate Routes Existing Utility Location Map +/-600 kV HVDC Transmission Line

GRAIN BELT EXPRESS
CLEAN LINE

Coordinate System: NAD 1938 UTM Zone 16N, Transverse Mercator Projection. Map Scale: 1:24,000

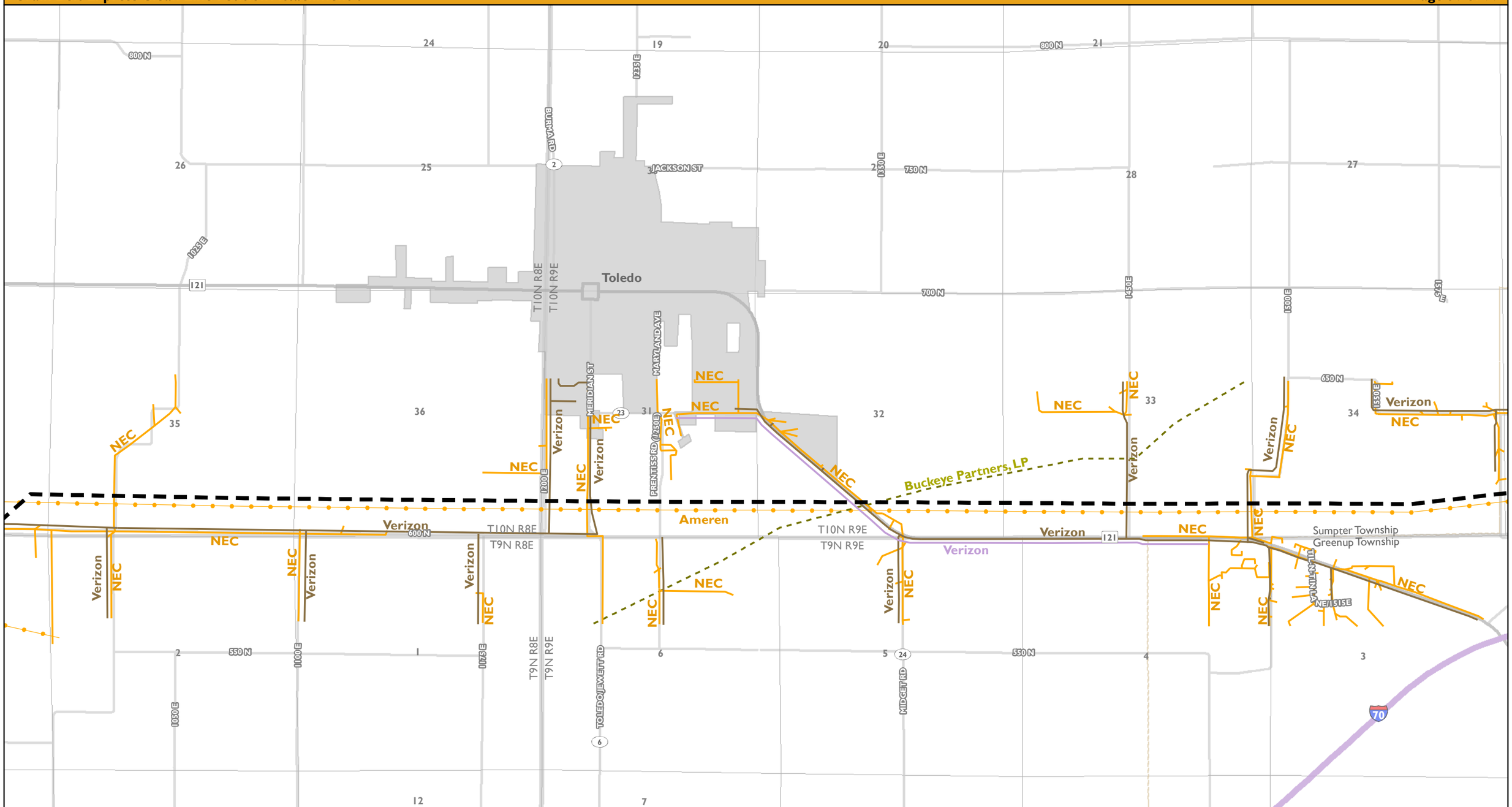

Proposed Route
Alternate Route
State Boundary
County Boundary
Township and Range Boundary
Township Boundary
Section Boundary
City or Community
Interstate Highway
U.S. Highway
State Highway
County Highway
Transmission
Distribution
Fiber
Telecom
Railroad
Natural Gas Pipeline
Petroleum Pipeline

Note: Only utilities within a half mile of the Proposed and Alternate Routes are depicted.

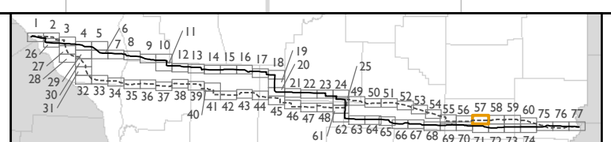

0 1,000 2,000 3,000 Feet

1 in = 2,000 ft
when produced at a page size of 11"x17"

N

Proposed and Alternate Routes Existing Utility Location Map +/-600 kV HVDC Transmission Line

GRAIN BELT EXPRESS
CLEAN LINE

Coordinate System: NAD 1938 UTM Zone 16N, Transverse Mercator Projection. Map Scale: 1:24,000