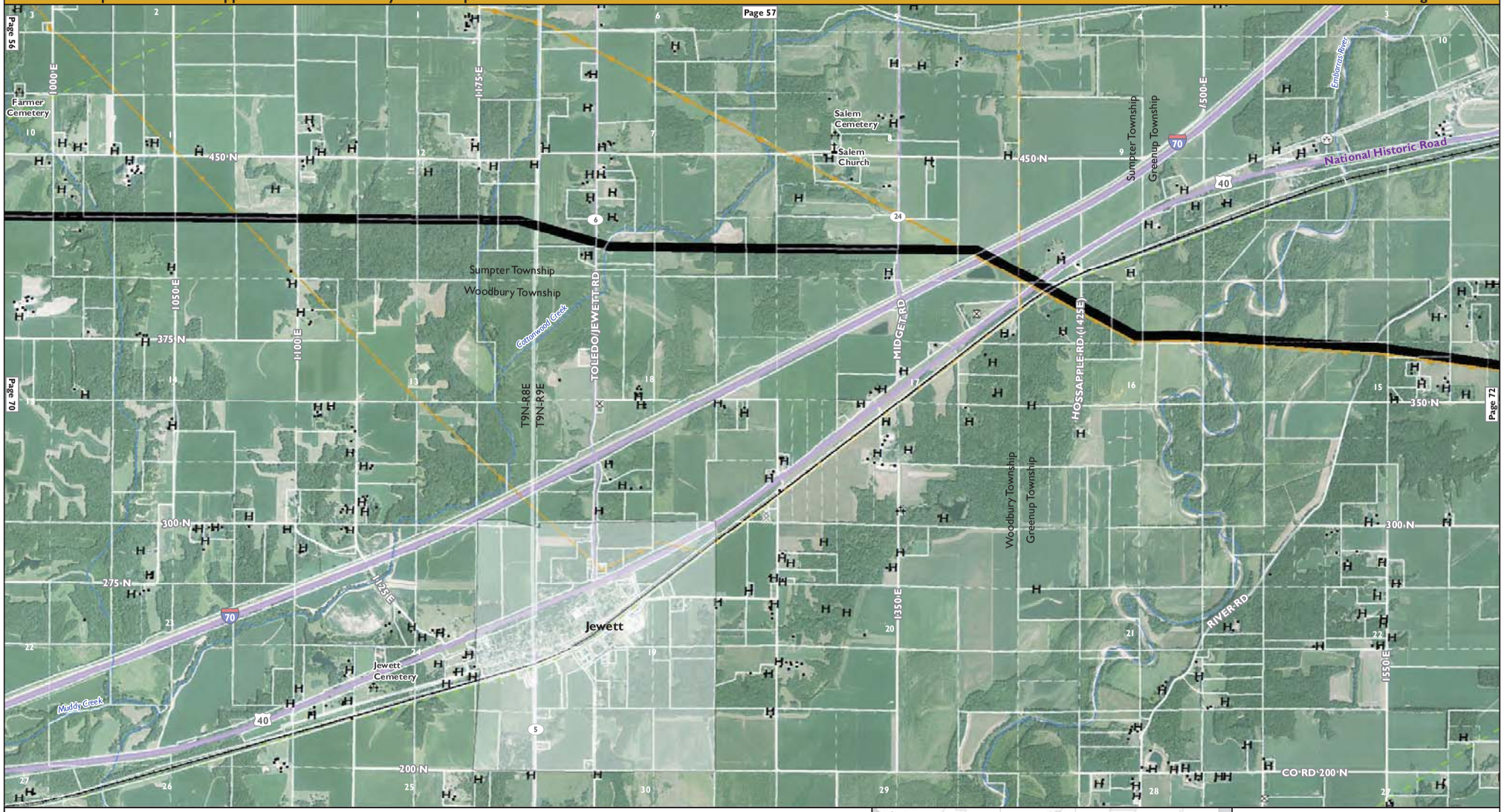

Proposed Route
Alternate Route

Dashed white lines delineate parcel boundaries
Solid white lines delineate land ownership

Interstate Highway
U.S. Highway
State Highway
County Highway
City or Community
County Boundary

Airfield
Cellular Tower
Cemetery
Church
Commercial Building
Outbuilding

Recreation Site
Pivot Irrigation Center Point
Residence
School
Vacant Structure

Railroad

Existing Transmission
>230 kV
138 kV and 161 kV
<115 kV
Pipeline (Location Approximate)

River or Stream

Conservation Land
Federal
State
Local/Private
Recreation

Section numbers labeled with white font

0 1,000 2,000 3,000 Feet
1 in = 2,000 ft
when produced at a page size of 11"x17"
N

Detailed Study Route Maps

GRAIN BELT EXPRESS
CLEAN LINE

Coordinate System: NAD 1938 UTM Zone 16N, Transverse Mercator Projection. Map Scale: 1:24,000

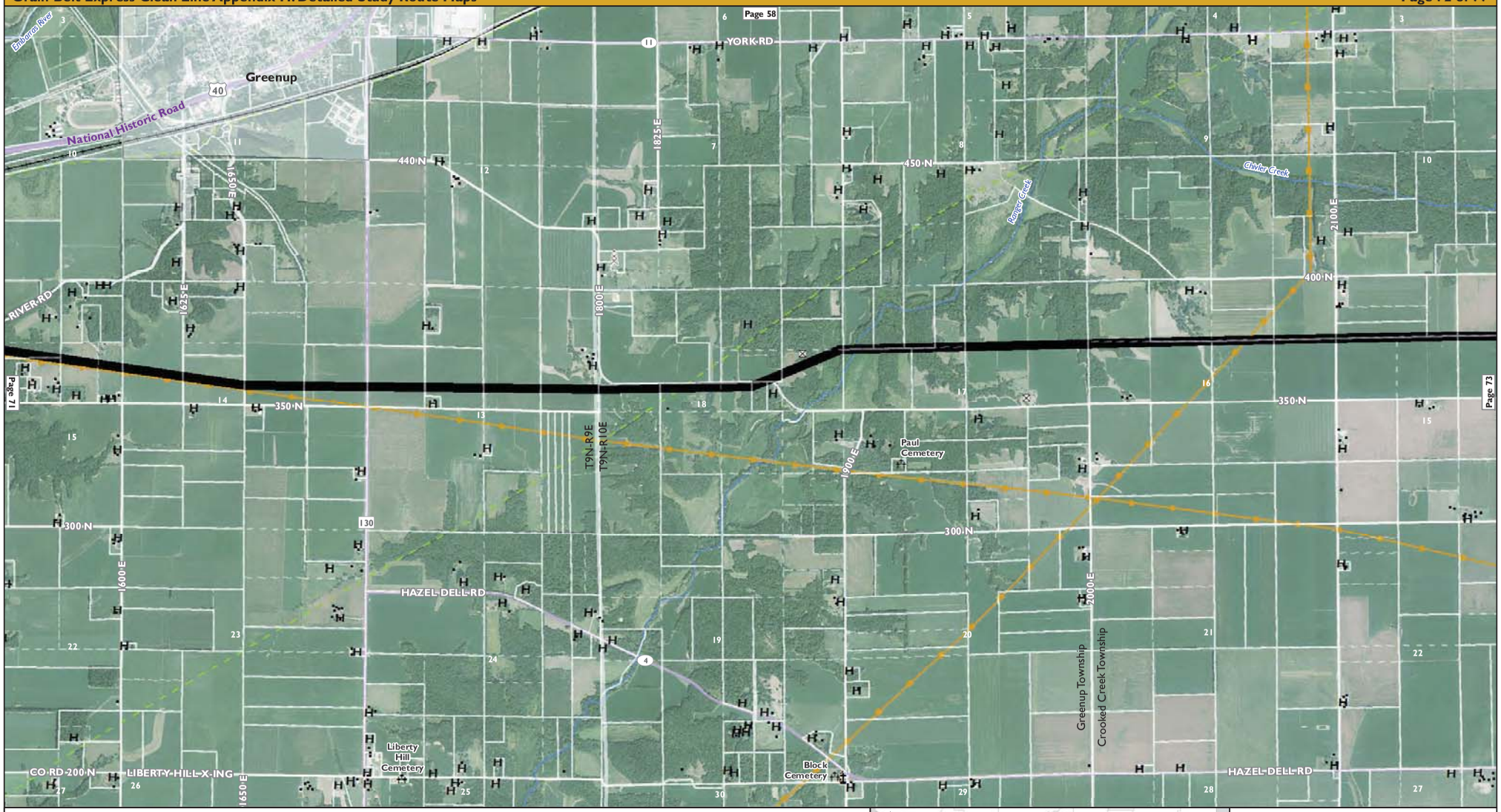

Proposed Route
Alternate Route

Dashed white lines delineate parcel boundaries
Solid white lines delineate land ownership

Interstate Highway
U.S. Highway
State Highway
County Highway
City or Community
County Boundary

Airfield
Cellular Tower
Cemetery
Church
Commercial Building
Outbuilding

Recreation Site
Pivot Irrigation Center Point
Residence
School
Vacant Structure

Railroad

Existing Transmission
>230 kV
138 kV and 161 kV
<115 kV
Pipeline (Location Approximate)

River or Stream

Conservation Land
Federal
State
Local/Private
Recreation

Section numbers labeled with white font

0 1,000 2,000 3,000 Feet
1 in = 2,000 ft
when produced at a page size of 11"x17"

Detailed Study Route Maps

GRAIN BELT EXPRESS
CLEAN LINE

Coordinate System: NAD 1938 UTM Zone 16N, Transverse Mercator Projection. Map Scale: 1:24,000

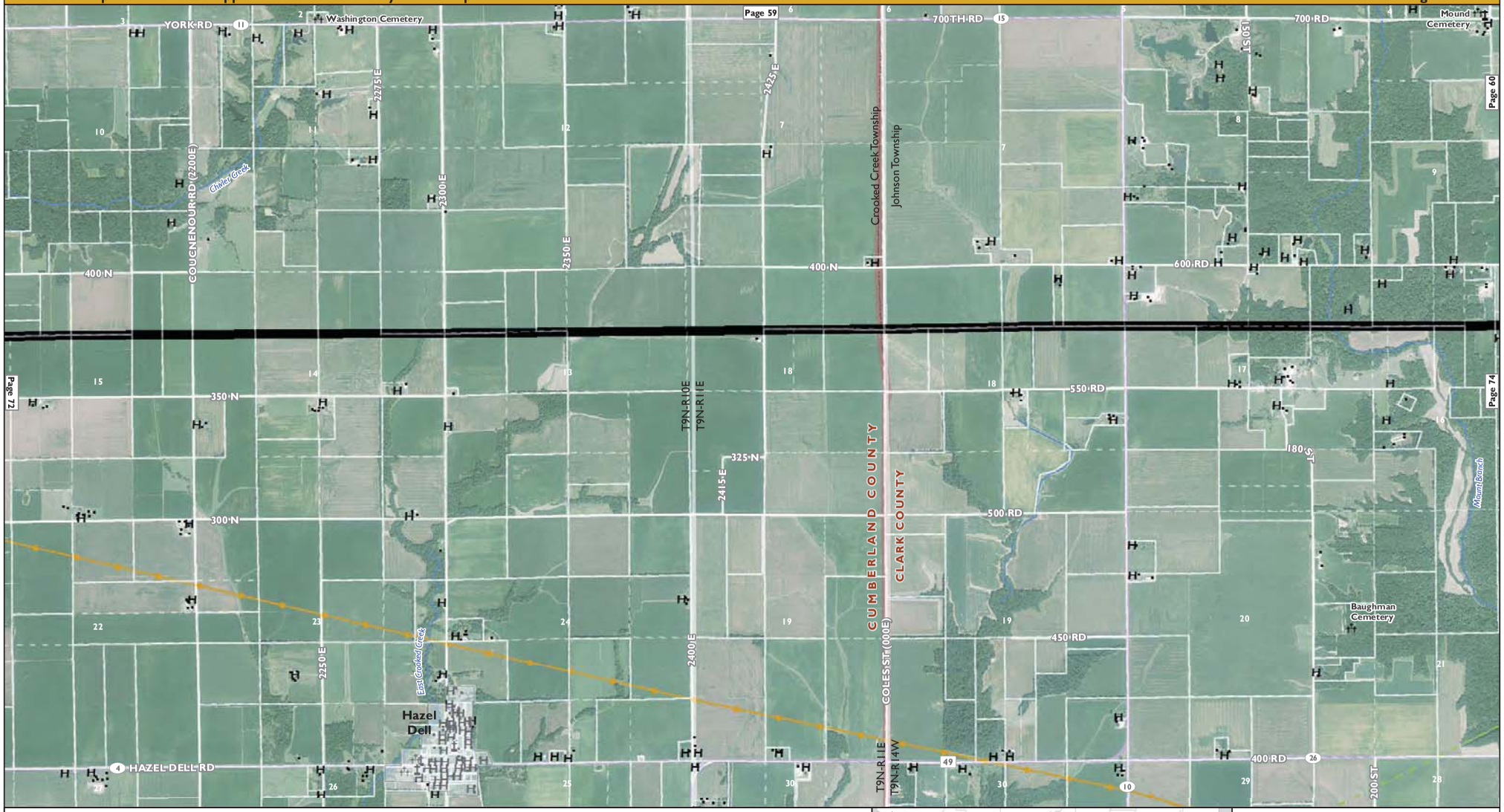

Proposed Route
Alternate Route
Dashed white lines delineate parcel boundaries
Solid white lines delineate land ownership

Interstate Highway
U.S. Highway
State Highway
County Highway
City or Community
County Boundary

Airfield
Cellular Tower
Cemetery
Church
Commercial Building
Outbuilding

Recreation Site
Pivot Irrigation Center Point
Residence
School
Vacant Structure

Railroad

Existing Transmission
>230 kV
138 kV and 161 kV
<115 kV
Pipeline (Location Approximate)

River or Stream

Conservation Land
Federal
State
Local/Private
Recreation

Section numbers labeled with white font

0 1,000 2,000 3,000 Feet
1 in = 2,000 ft
when produced at a page size of 11"x17"
N

Detailed Study Route Maps

GRAIN BELT EXPRESS
CLEAN LINE

Coordinate System: NAD 1938 UTM Zone 16N, Transverse Mercator Projection. Map Scale: 1:24,000

Mound Cemetery
700 RD
700 N
Page 60
700TH RD
Mount Olive Church
550 E
650 RD
750 ST
N 800TH ST
300 ST
600 RD
600 ST
670 ST
600 RD
375 E
575 N
570 RD
550 N
Page 73
550 N
550 RD
Page 75
370 ST
Johnson Township
Orange Township
T9N-R14W
T9N-R13W
500 RD
Bennett Cemetery
480 RD
McKay Branch
500 ST
350 ST
420 RD
Mauer Branch
Restitution Church
Johnson Township Cemetery
400 RD
260 ST
420 ST
700 ST
Willow Creek
Willow Creek Church
400 RD
Butternut Cemetery

Proposed Route
Alternate Route

Dashed white lines delineate parcel boundaries
Solid white lines delineate land ownership

Interstate Highway
U.S. Highway
State Highway
County Highway
City or Community
County Boundary

Airfield
Cellular Tower
Cemetery
Church
Commercial Building
Outbuilding

Recreation Site
Pivot Irrigation Center Point
Residence
School
Vacant Structure

Railroad

Existing Transmission
>230 kV
138 kV and 161 kV
<115 kV
Pipeline (Location Approximate)

River or Stream

Conservation Land
Federal
State
Local/Private
Recreation

Section numbers labeled with white font

0 1,000 2,000 3,000 Feet
1 in = 2,000 ft
when produced at a page size of 11"x17"
N

Detailed Study Route Maps

GRAIN BELT EXPRESS
CLEAN LINE

Coordinate System: NAD 1938 UTM Zone 16N, Transverse Mercator Projection. Map Scale: 1:24,000

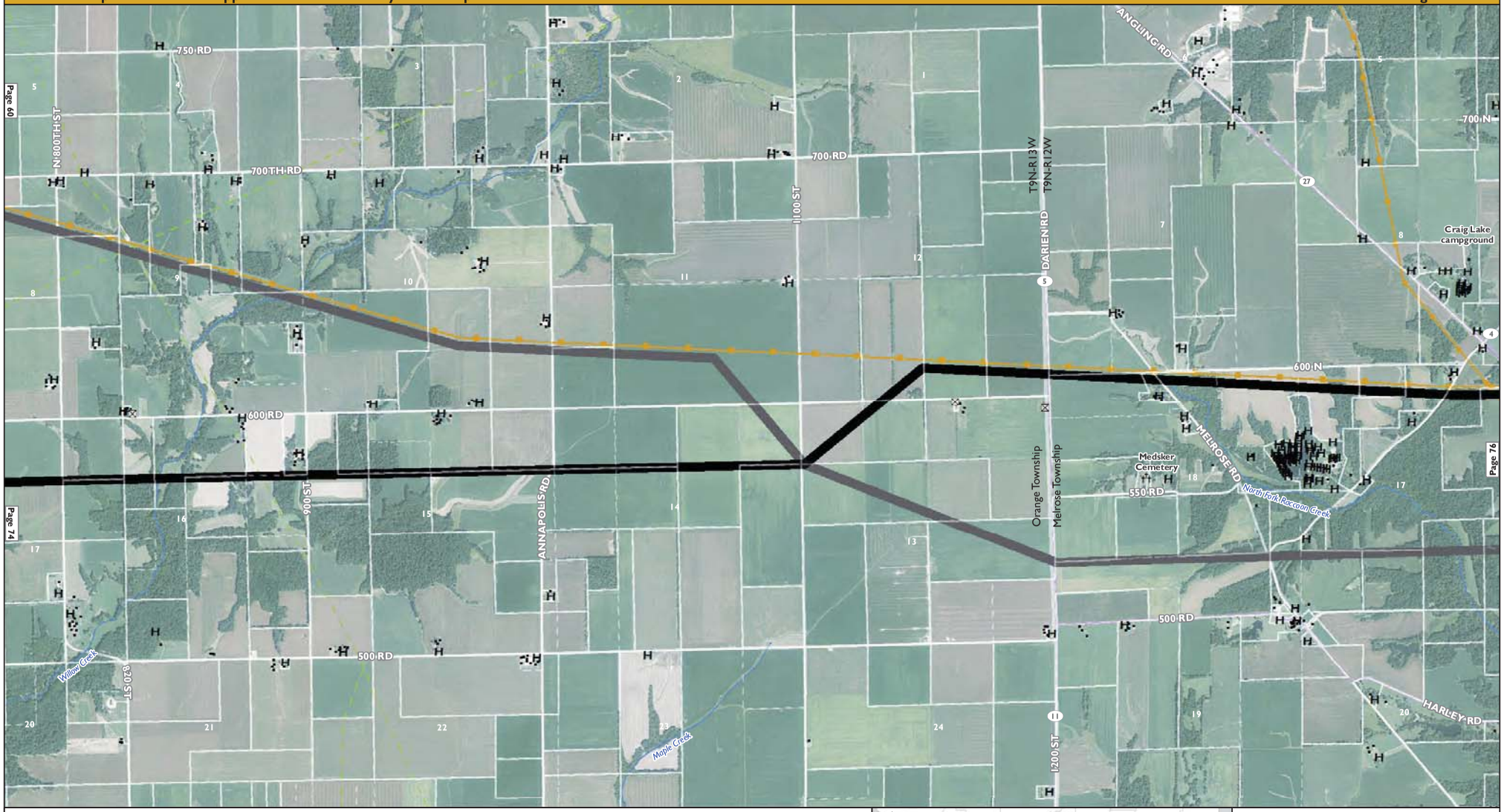

Proposed Route
Alternate Route

Dashed white lines delineate parcel boundaries
Solid white lines delineate land ownership

Interstate Highway
U.S. Highway
State Highway
County Highway
City or Community
County Boundary

Airfield
Cellular Tower
Cemetery
Church
Commercial Building
Outbuilding

Recreation Site
Pivot Irrigation Center Point
Residence
School
Vacant Structure

Railroad

Existing Transmission
>230 kV
138 kV and 161 kV
<115 kV
Pipeline (Location Approximate)

River or Stream

Conservation Land
Federal
State
Local/Private
Recreation

Section numbers labeled with white font

0 1,000 2,000 3,000 Feet

1 in = 2,000 ft
when produced at a page size of 11"x17"

N

Detailed Study Route Maps

GRAIN BELT EXPRESS
CLEAN LINE

Coordinate System: NAD 1938 UTM Zone 16N, Transverse Mercator Projection. Map Scale: 1:24,000

Proposed Route
Alternate Route
Converter Station Site
Dashed white lines delineate parcel boundaries
Solid white lines delineate land ownership
Interstate Highway
U.S. Highway
State Highway
County Highway
City or Community
County Boundary
Airfield
Cellular Tower
Cemetery
Church
Commercial Building
Outbuilding
Recreation Site
Pivot Irrigation Center Point
Residence
School
Vacant Structure
Railroad
Existing Transmission
>230 kV
138 kV and 161 kV
<115 kV
Pipeline (Location Approximate)
River or Stream
Conservation Land
Federal
State
Local/Private
Recreation
Section numbers labeled with white font

0 1,000 2,000 3,000 Feet
1 in = 2,000 ft
when produced at a page size of 11"x17"

Detailed Study Route Maps

GRAIN BELT EXPRESS
CLEAN LINE

Coordinate System: NAD 1938 UTM Zone 16N, Transverse Mercator Projection. Map Scale: 1:24,000

T10N-R11W
T9N-R11W
DIVIDER RD (750 N)
Darwin Township
York Township
VIGO COUNTY
SULLIVAN COUNTY
Wabash River
RIVER RD (2200E)
650 RD
610 RD
Snyder Creek
Fairbanks Landing Fish and Wildlife Area
T9N-R11W
CLARK COUNTY
SULLIVAN COUNTY
York Township
AC Segment - Proposed Route
AC Segment - Alternate Route
Brick United Methodist Church
Walnut Prairie Cemetery
550 RD
2050 ST
2100 ST
2000 ST
Mill Creek
500 RD
2175 E
2200 ST
RIVER RD
E 450TH RD
West Union
Page 76

Proposed Route
Alternate Route
Converter Station Site
Dashed white lines delineate parcel boundaries
Solid white lines delineate land ownership
Interstate Highway
U.S. Highway
State Highway
County Highway
City or Community
County Boundary
Airfield
Cellular Tower
Cemetery
Church
Commercial Building
Outbuilding
Recreation Site
Pivot Irrigation Center Point
Residence
School
Vacant Structure
Railroad
Existing Transmission
>230 kV
138 kV and 161 kV
<115 kV
Pipeline (Location Approximate)
River or Stream
Conservation Land
Federal
State
Local/Private
Recreation
Section numbers labeled with white font

0 1,000 2,000 3,000 Feet
1 in = 2,000 ft
when produced at a page size of 11"x17"
N

Detailed Study Route Maps

GRAIN BELT EXPRESS
CLEAN LINE

Coordinate System: NAD 1938 UTM Zone 16N, Transverse Mercator Projection. Map Scale: 1:24,000

This page intentionally left blank.