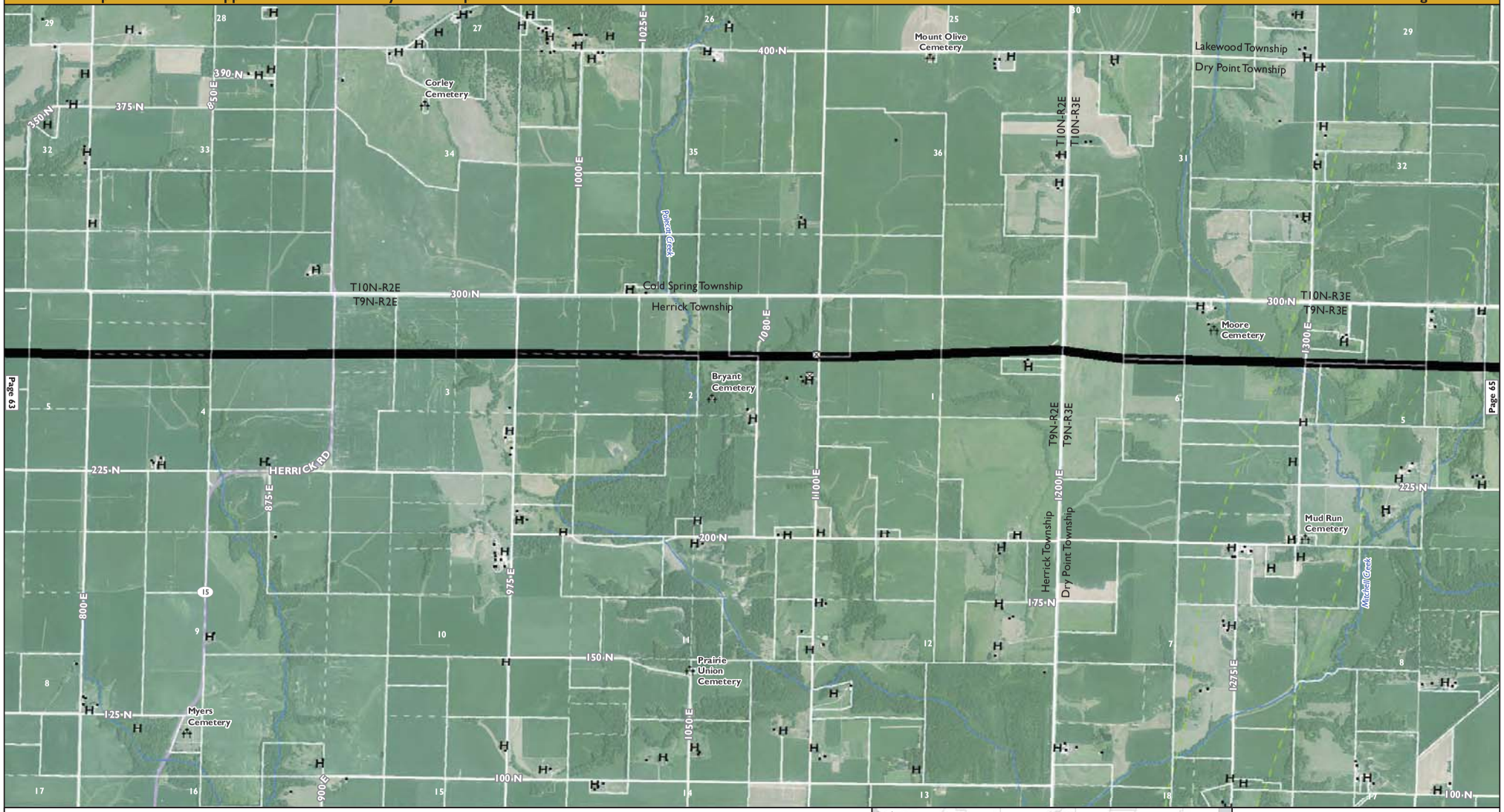


Proposed Route
Alternate Route

Dashed white lines delineate parcel boundaries
Solid white lines delineate land ownership

Interstate Highway
U.S. Highway
State Highway
County Highway
City or Community
County Boundary

Airfield
Cellular Tower
Cemetery
Church
Commercial Building
Outbuilding

Recreation Site
Pivot Irrigation Center Point
Residence
School
Vacant Structure

Railroad

**Existing Transmission**
>230 kV
138 kV and 161 kV
<115 kV
Pipeline (Location Approximate)

River or Stream

**Conservation Land**
Federal
State
Local/Private
Recreation

Section numbers labeled with white font

0 1,000 2,000 3,000 Feet

1 in = 2,000 ft
*when produced at a page size of 11"x17"*

N

## Detailed Study Route Maps

GRAIN BELT EXPRESS
CLEAN LINE

*Coordinate System: NAD 1938 UTM Zone 16N, Transverse Mercator Projection. Map Scale: 1:24,000*

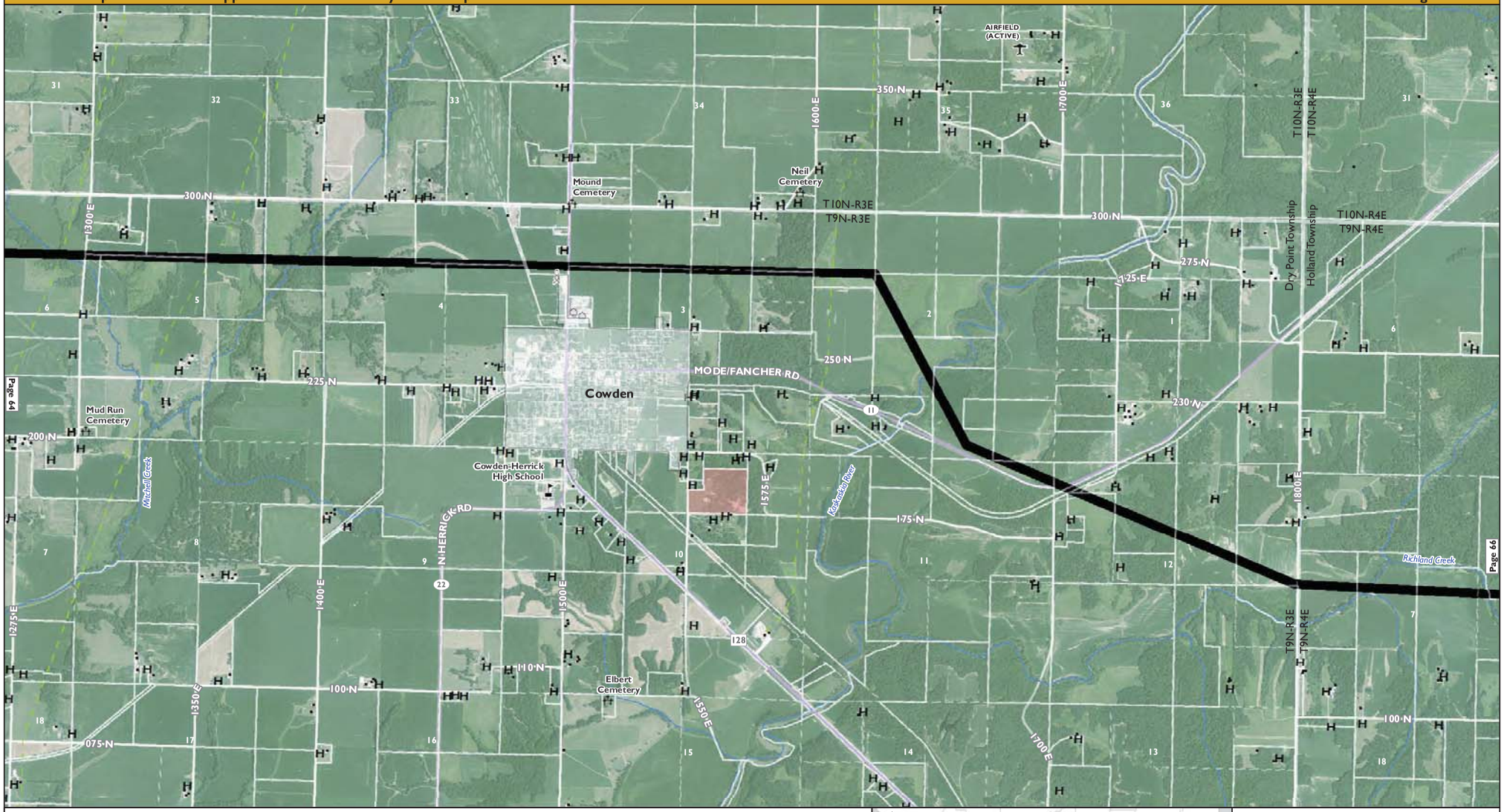


Proposed Route
Alternate Route

Dashed white lines delineate parcel boundaries
Solid white lines delineate land ownership

Interstate Highway
U.S. Highway
State Highway
County Highway
City or Community
County Boundary

Airfield
Cellular Tower
Cemetery
Church
Commercial Building
Outbuilding

Recreation Site
Pivot Irrigation Center Point
Residence
School
Vacant Structure

Railroad

**Existing Transmission**
>230 kV
138 kV and 161 kV
<115 kV
Pipeline (Location Approximate)

River or Stream

**Conservation Land**
Federal
State
Local/Private
Recreation

Section numbers labeled with white font

0 1,000 2,000 3,000 Feet
1 in = 2,000 ft
when produced at a page size of 11"x17"
N

## Detailed Study Route Maps

GRAIN BELT EXPRESS
CLEAN LINE

*Coordinate System: NAD 1938 UTM Zone 16N, Transverse Mercator Projection. Map Scale: 1:24,000*

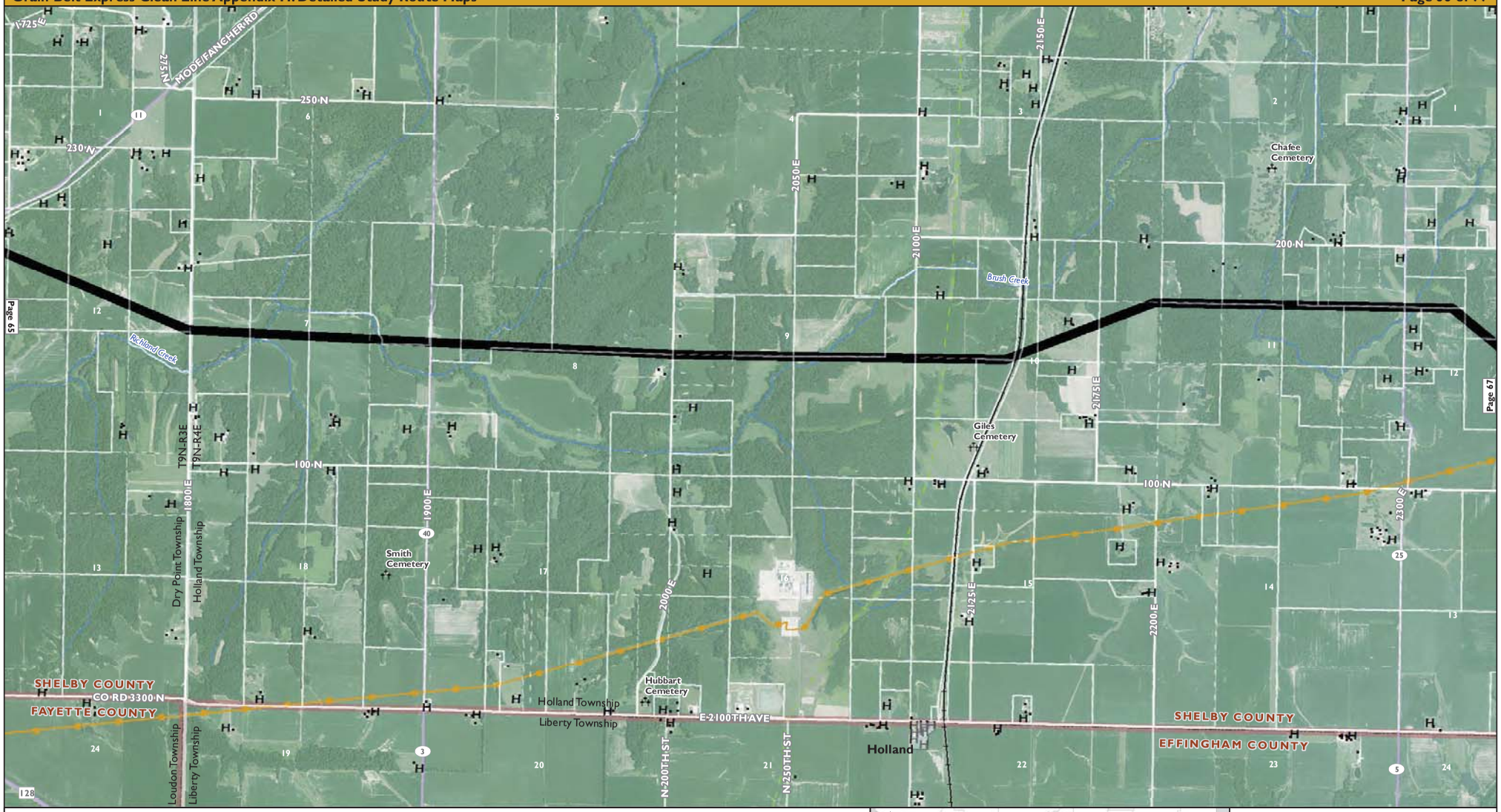


Proposed Route
Alternate Route

Dashed white lines delineate parcel boundaries
Solid white lines delineate land ownership

Interstate Highway
U.S. Highway
State Highway
County Highway
City or Community
County Boundary

Airfield
Cellular Tower
Cemetery
Church
Commercial Building
Outbuilding

Recreation Site
Pivot Irrigation Center Point
Residence
School
Vacant Structure

Railroad

**Existing Transmission**
>230 kV
138 kV and 161 kV
<115 kV
Pipeline (Location Approximate)

River or Stream

**Conservation Land**
Federal
State
Local/Private
Recreation

Section numbers labeled with white font

0 1,000 2,000 3,000 Feet
1 in = 2,000 ft
*when produced at a page size of 11"x17"*

## Detailed Study Route Maps

GRAIN BELT EXPRESS
CLEAN LINE

*Coordinate System: NAD 1938 UTM Zone 16N, Transverse Mercator Projection. Map Scale: 1:24,000*

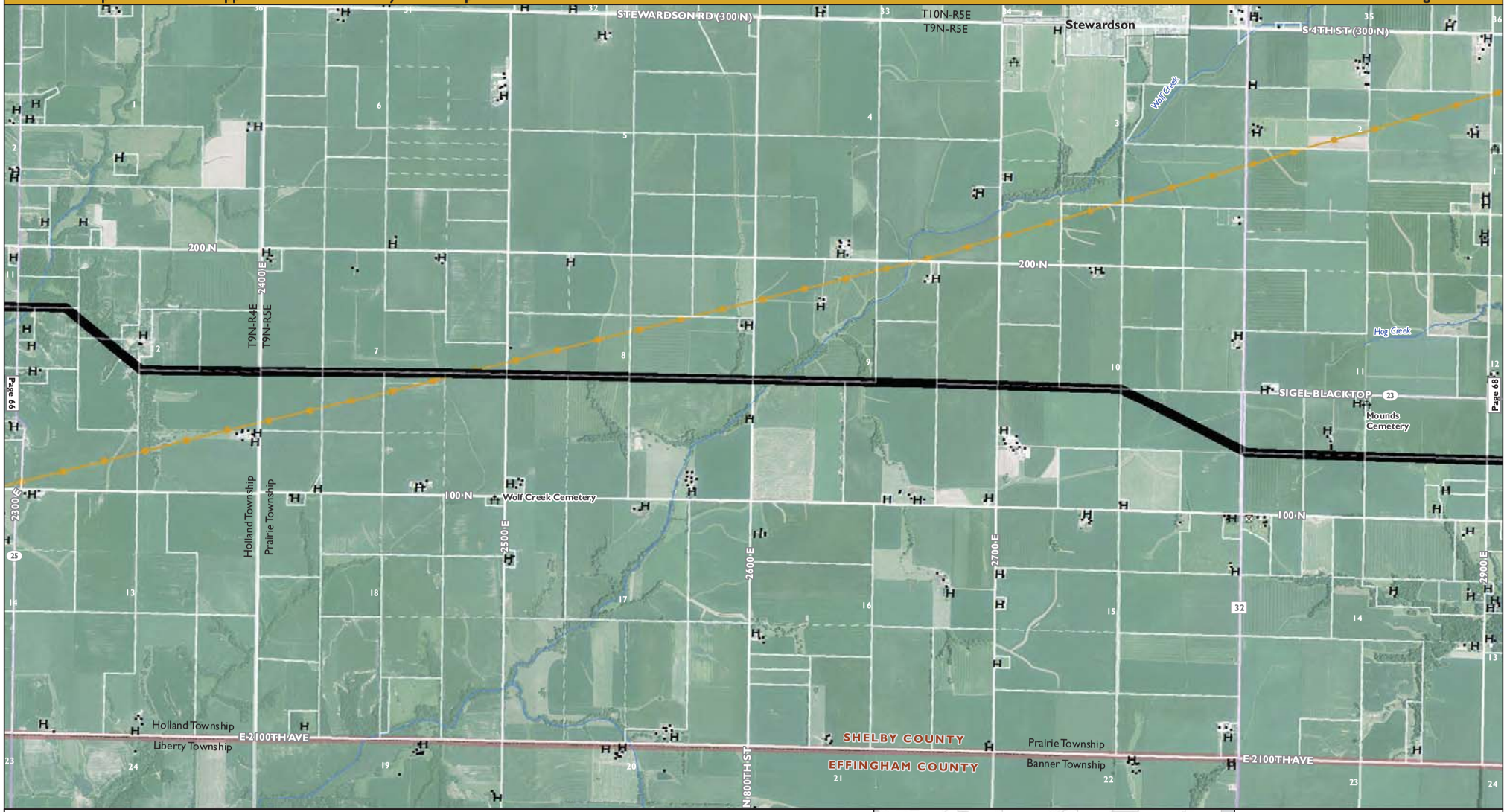


Proposed Route
Alternate Route

Dashed white lines delineate parcel boundaries
Solid white lines delineate land ownership

Interstate Highway
U.S. Highway
State Highway
County Highway
City or Community
County Boundary

Airfield
Cellular Tower
Cemetery
Church
Commercial Building
Outbuilding

Recreation Site
Pivot Irrigation Center Point
Residence
School
Vacant Structure

Railroad

**Existing Transmission**
>230 kV
138 kV and 161 kV
<115 kV
Pipeline (Location Approximate)

River or Stream

**Conservation Land**
Federal
State
Local/Private
Recreation

Section numbers labeled with white font

0 1,000 2,000 3,000 Feet
1 in = 2,000 ft
*when produced at a page size of 11"x17"*

## Detailed Study Route Maps

GRAIN BELT EXPRESS
CLEAN LINE

*Coordinate System: NAD 1938 UTM Zone 16N, Transverse Mercator Projection. Map Scale: 1:24,000*

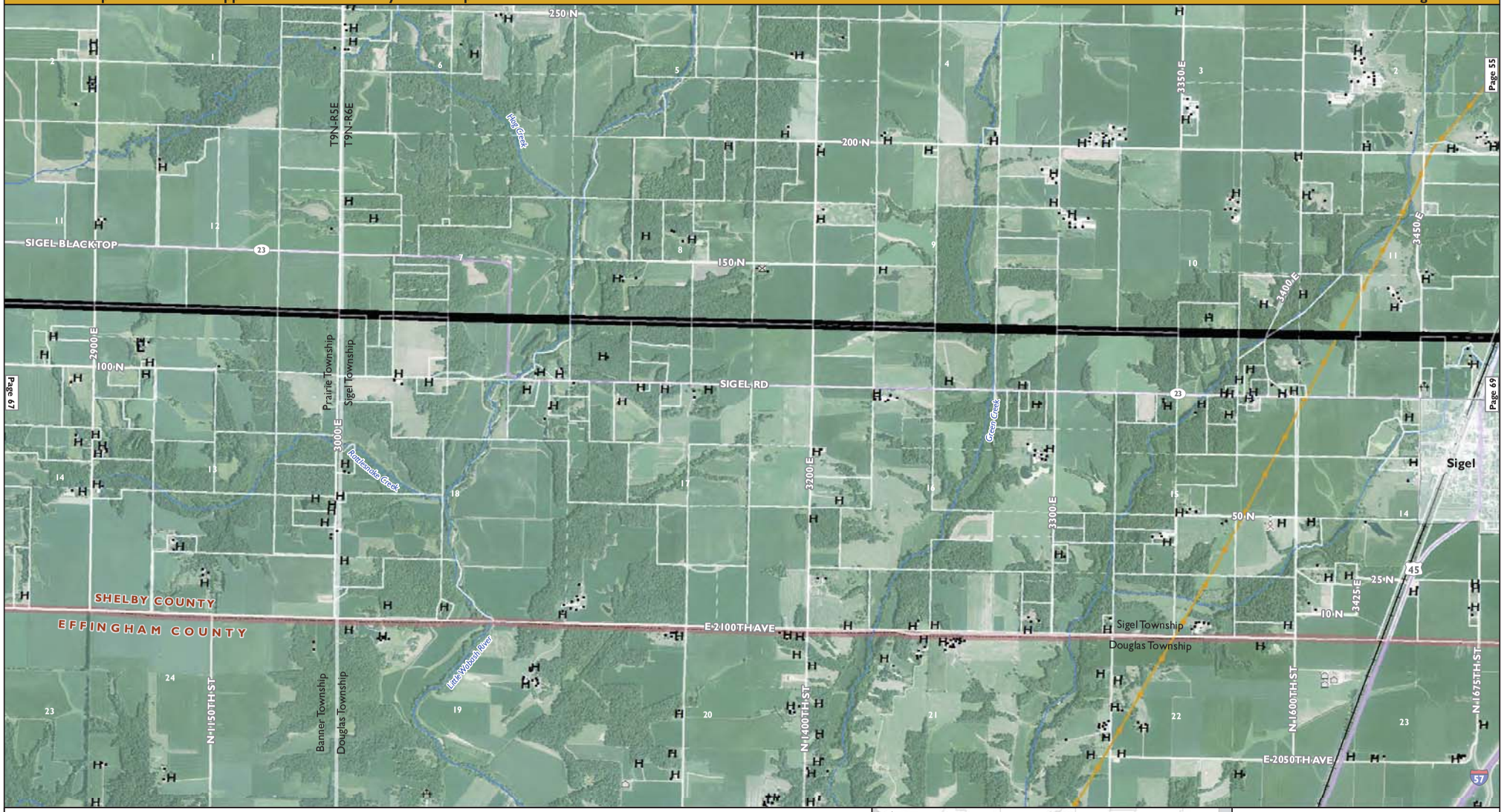


Proposed Route
Alternate Route

Dashed white lines delineate parcel boundaries
Solid white lines delineate land ownership

Interstate Highway
U.S. Highway
State Highway
County Highway
City or Community
County Boundary

Airfield
Cellular Tower
Cemetery
Church
Commercial Building
Outbuilding

Recreation Site
Pivot Irrigation Center Point
Residence
School
Vacant Structure

Railroad

**Existing Transmission**
>230 kV
138 kV and 161 kV
<115 kV
Pipeline (Location Approximate)

River or Stream

**Conservation Land**
Federal
State
Local/Private
Recreation

Section numbers labeled with white font

0 1,000 2,000 3,000 Feet
1 in = 2,000 ft
*when produced at a page size of 11"x17"*
N

## Detailed Study Route Maps

GRAIN BELT EXPRESS
CLEAN LINE

*Coordinate System: NAD 1938 UTM Zone 16N, Transverse Mercator Projection. Map Scale: 1:24,000*

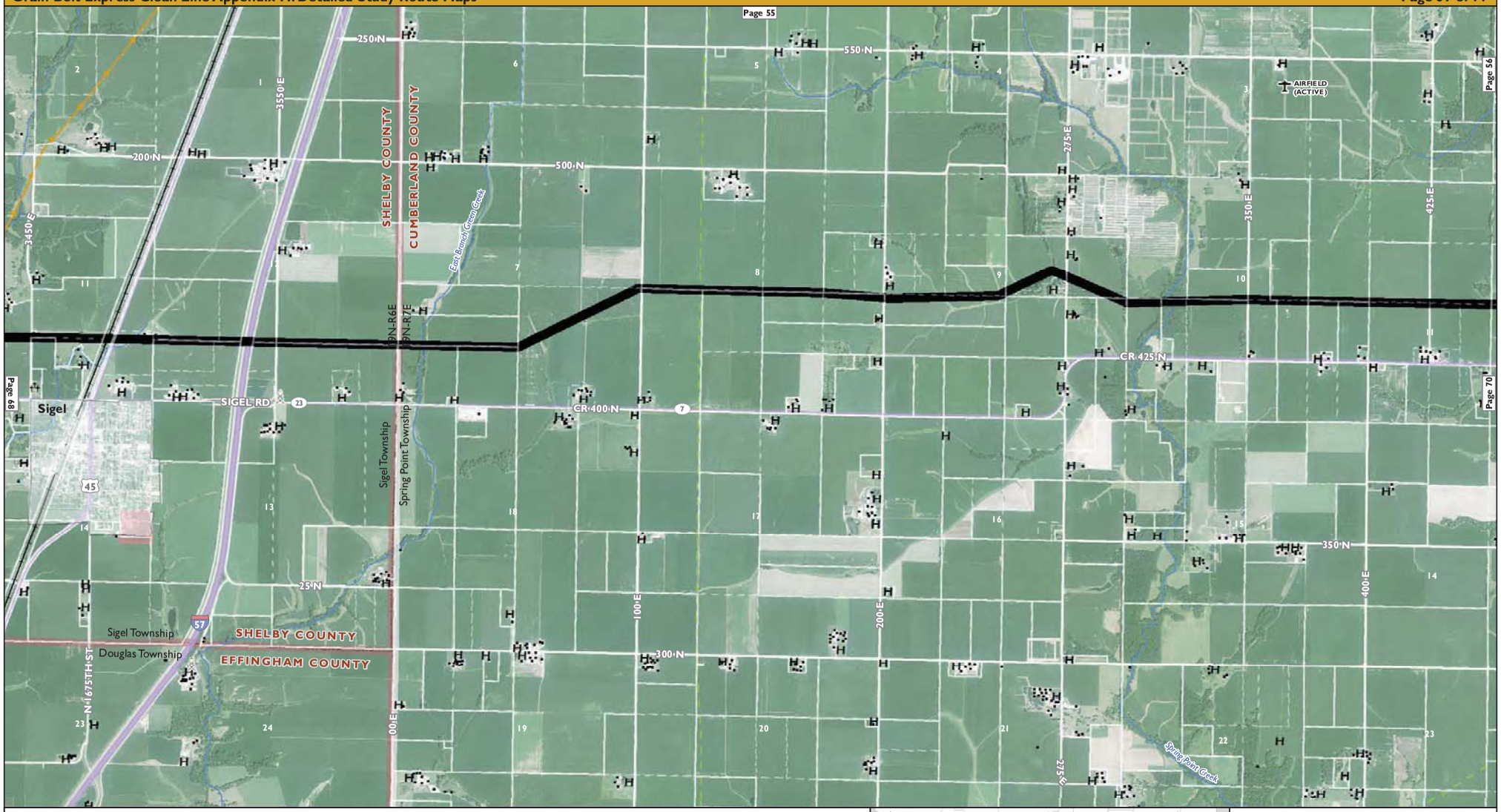


Proposed Route
Alternate Route

Dashed white lines delineate parcel boundaries
Solid white lines delineate land ownership

Interstate Highway
U.S. Highway
State Highway
County Highway
City or Community
County Boundary

Airfield
Cellular Tower
Cemetery
Church
Commercial Building
Outbuilding

Recreation Site
Pivot Irrigation Center Point
Residence
School
Vacant Structure

Railroad

**Existing Transmission**
>230 kV
138 kV and 161 kV
<115 kV
Pipeline (Location Approximate)

River or Stream

**Conservation Land**
Federal
State
Local/Private
Recreation

Section numbers labeled with white font

0 1,000 2,000 3,000 Feet
1 in = 2,000 ft
*when produced at a page size of 11"x17"*

## Detailed Study Route Maps

GRAIN BELT EXPRESS
CLEAN LINE

*Coordinate System: NAD 1938 UTM Zone 16N, Transverse Mercator Projection. Map Scale: 1:24,000*

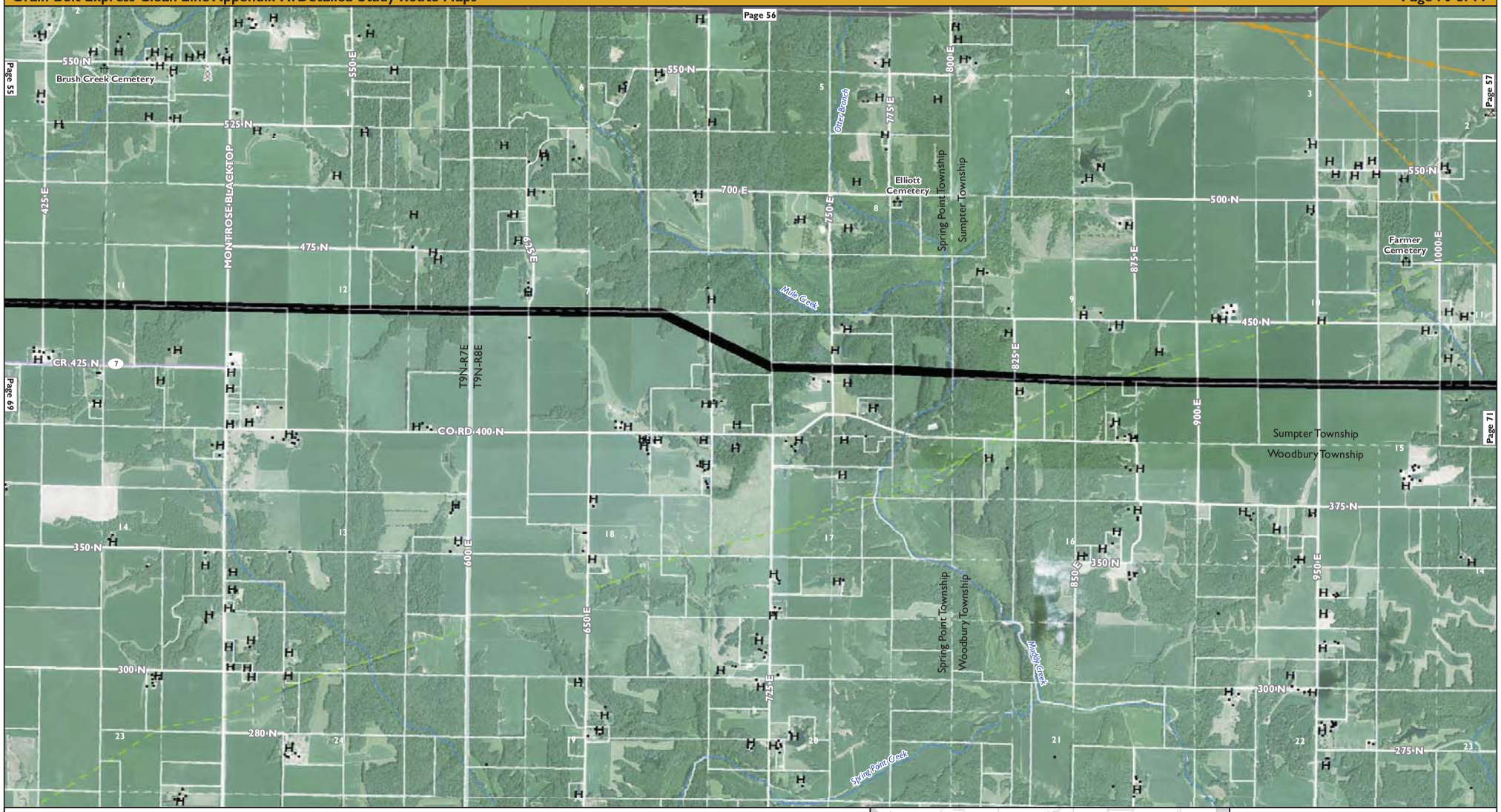


Proposed Route
Alternate Route
Dashed white lines delineate parcel boundaries
Solid white lines delineate land ownership

Interstate Highway
U.S. Highway
State Highway
County Highway
City or Community
County Boundary

Airfield
Cellular Tower
Cemetery
Church
Commercial Building
Outbuilding

Recreation Site
Pivot Irrigation Center Point
Residence
School
Vacant Structure

Railroad

**Existing Transmission**
>230 kV
138 kV and 161 kV
<115 kV
Pipeline (Location Approximate)

River or Stream

**Conservation Land**
Federal
State
Local/Private
Recreation

Section numbers labeled with white font

0 1,000 2,000 3,000 Feet
1 in = 2,000 ft
*when produced at a page size of 11"x17"*

## Detailed Study Route Maps

GRAIN BELT EXPRESS
CLEAN LINE

*Coordinate System: NAD 1938 UTM Zone 16N, Transverse Mercator Projection. Map Scale: 1:24,000*