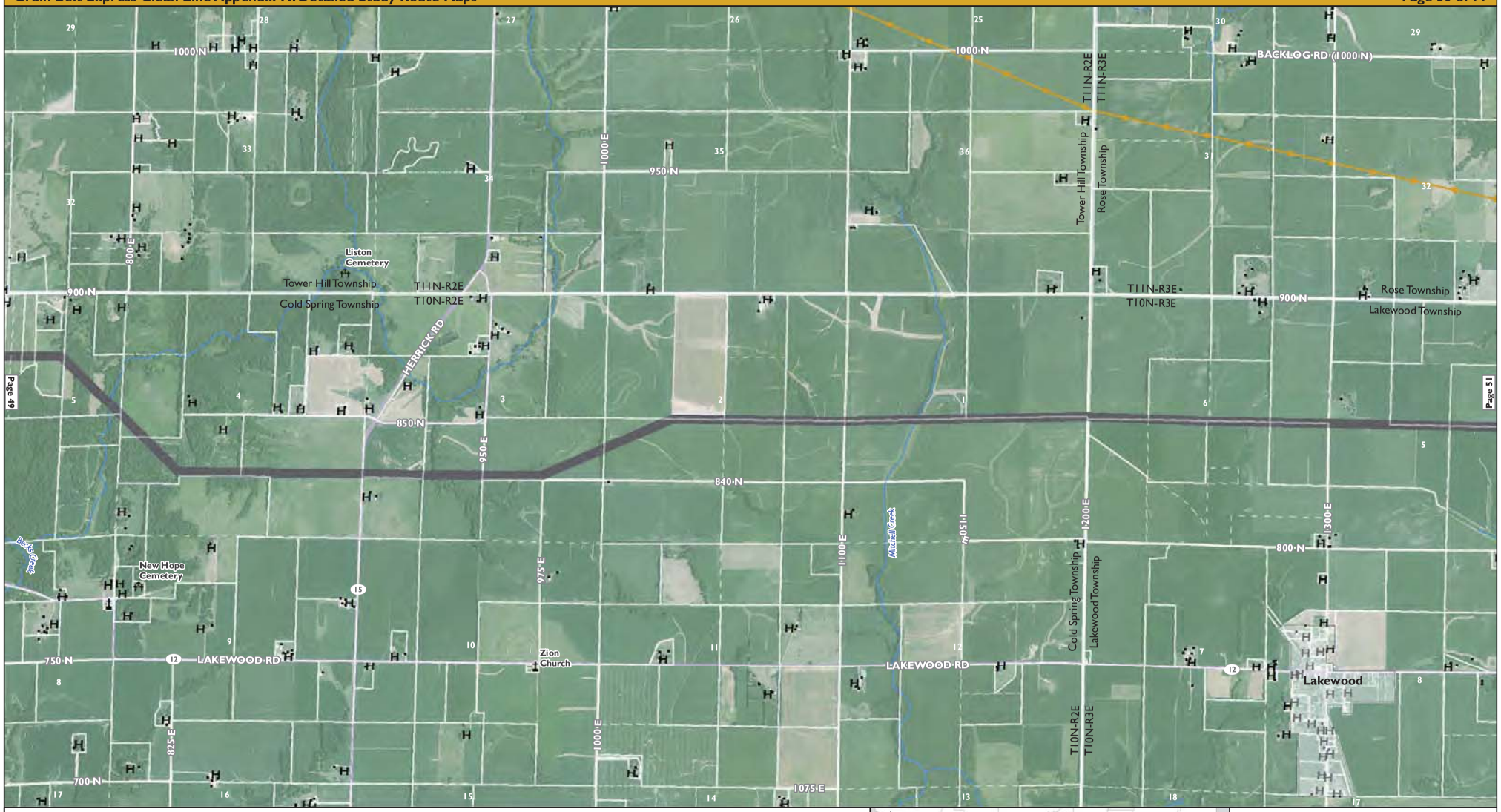

Proposed Route
Alternate Route

Dashed white lines delineate parcel boundaries
Solid white lines delineate land ownership

Interstate Highway
U.S. Highway
State Highway
County Highway
City or Community
County Boundary

Airfield
Cellular Tower
Cemetery
Church
Commercial Building
Outbuilding

Recreation Site
Pivot Irrigation Center Point
Residence
School
Vacant Structure

Railroad

Existing Transmission
>230 kV
138 kV and 161 kV
<115 kV
Pipeline (Location Approximate)

River or Stream

Conservation Land
Federal
State
Local/Private
Recreation

Section numbers labeled with white font

0 1,000 2,000 3,000 Feet

1 in = 2,000 ft
when produced at a page size of 11"x17"

N

Detailed Study Route Maps

GRAIN BELT EXPRESS
CLEAN LINE

Coordinate System: NAD 1938 UTM Zone 16N, Transverse Mercator Projection. Map Scale: 1:24,000

BACKLOG RD (1000 N)
950 N
900 N
825 N
800 N
700 N
1000 N
925 N
750 N
1550 E
1425 E
1650 E
1675 E
1700 E
1775 E
1800 E
1900 E
1925 E
1400 E
LAKEWOOD RD
Lakewood
Reed Cemetery
Robinson Creek
T11N-R3E
T10N-R3E
T11N-R4E
T10N-R4E
Rose Township
Lakewood Township
Shelbyville Township
Clarksburg Township
Pleasant Hill Cemetery
Harmon Cemetery
Kaskaskia River
Watton Cemetery
Jordan Creek
Edwards Cemetery
128
Page 50
Page 52

Proposed Route
Alternate Route
Dashed white lines delineate parcel boundaries
Solid white lines delineate land ownership
Interstate Highway
U.S. Highway
State Highway
County Highway
City or Community
County Boundary
Airfield
Cellular Tower
Cemetery
Church
Commercial Building
Outbuilding
Recreation Site
Pivot Irrigation Center Point
Residence
School
Vacant Structure
Railroad
Existing Transmission
>230 kV
138 kV and 161 kV
<115 kV
Pipeline (Location Approximate)
River or Stream
Conservation Land
Federal
State
Local/Private
Recreation
Section numbers labeled with white font

0 1,000 2,000 3,000 Feet
1 in = 2,000 ft
when produced at a page size of 11"x17"
N

Detailed Study Route Maps

GRAIN BELT EXPRESS
CLEAN LINE

Coordinate System: NAD 1938 UTM Zone 16N, Transverse Mercator Projection. Map Scale: 1:24,000

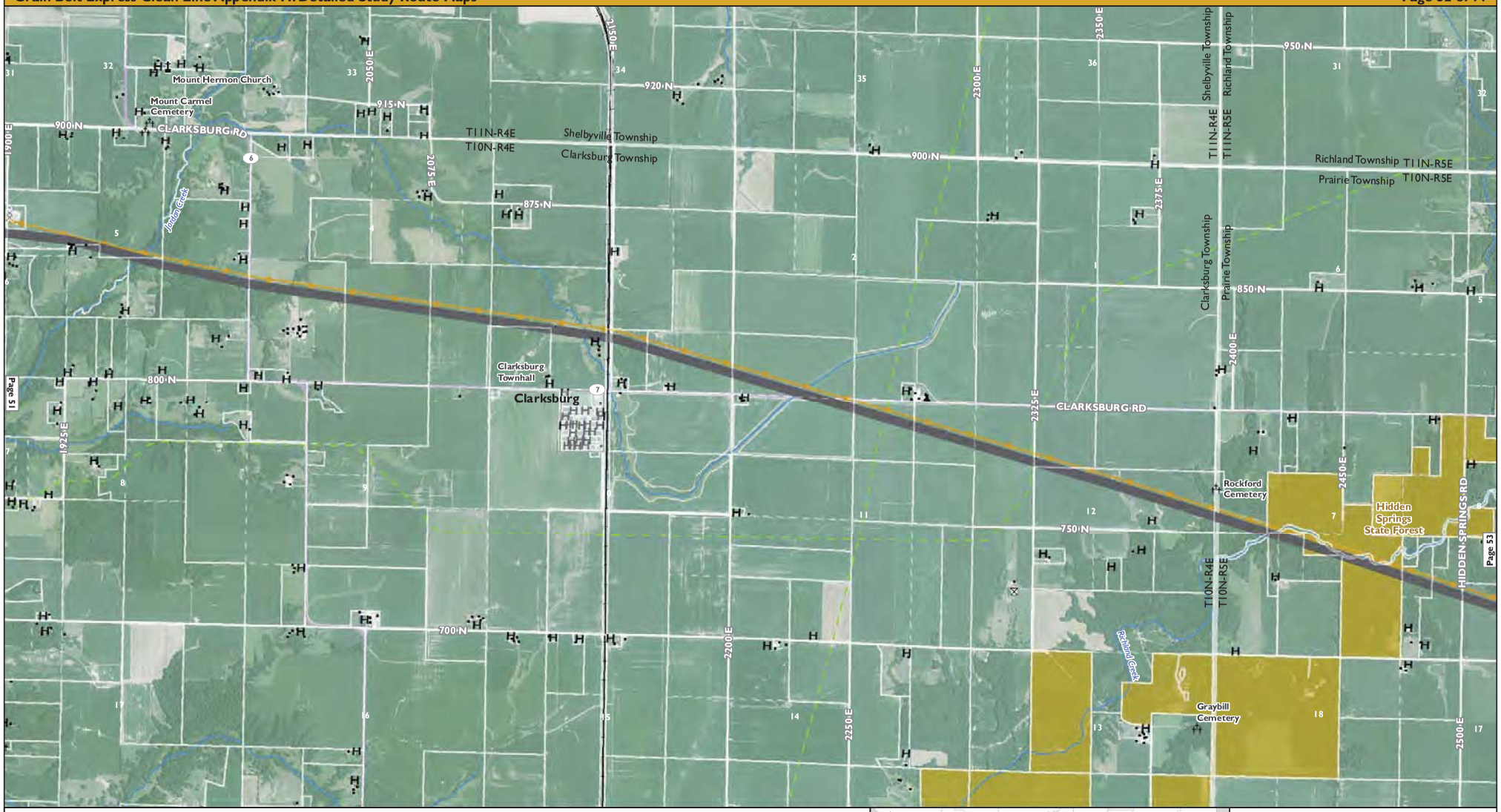

Proposed Route
Alternate Route

Dashed white lines delineate parcel boundaries
Solid white lines delineate land ownership

Interstate Highway
U.S. Highway
State Highway
County Highway
City or Community
County Boundary

Airfield
Cellular Tower
Cemetery
Church
Commercial Building
Outbuilding

Recreation Site
Pivot Irrigation Center Point
Residence
School
Vacant Structure

Railroad

Existing Transmission
>230 kV
138 kV and 161 kV
<115 kV
Pipeline (Location Approximate)

River or Stream

Conservation Land
Federal
State
Local/Private
Recreation

Section numbers labeled with white font

0 1,000 2,000 3,000 Feet
1 in = 2,000 ft
when produced at a page size of 11"x17"

Detailed Study Route Maps

GRAIN BELT EXPRESS
CLEAN LINE

Coordinate System: NAD 1938 UTM Zone 16N, Transverse Mercator Projection. Map Scale: 1:24,000

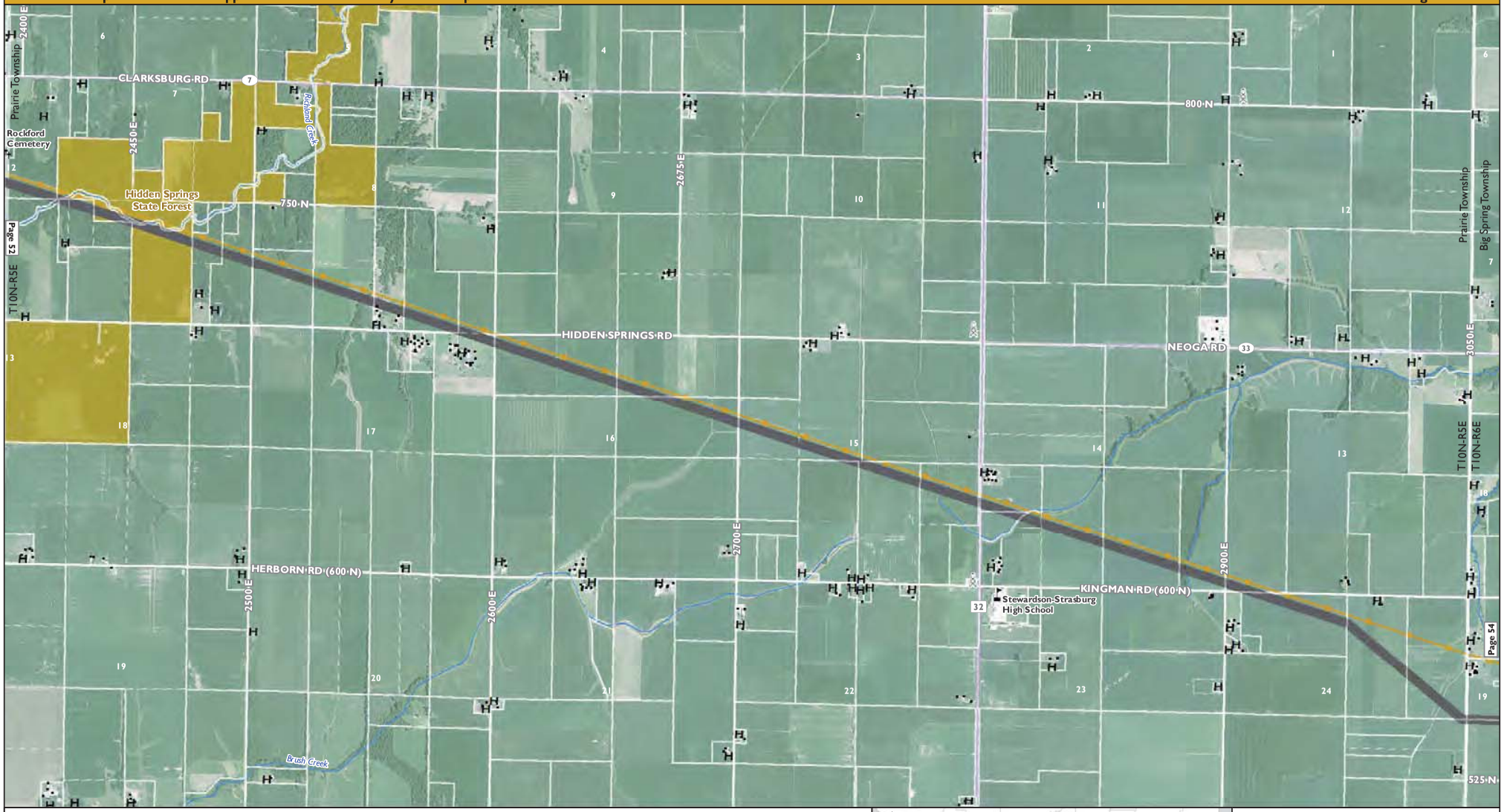

Proposed Route
Alternate Route

Dashed white lines delineate parcel boundaries
Solid white lines delineate land ownership

Interstate Highway
U.S. Highway
State Highway
County Highway
City or Community
County Boundary

Airfield
Cellular Tower
Cemetery
Church
Commercial Building
Outbuilding

Recreation Site
Pivot Irrigation Center Point
Residence
School
Vacant Structure

Railroad

Existing Transmission
>230 kV
138 kV and 161 kV
<115 kV
Pipeline (Location Approximate)

River or Stream

Conservation Land
Federal
State
Local/Private
Recreation

Section numbers labeled with white font

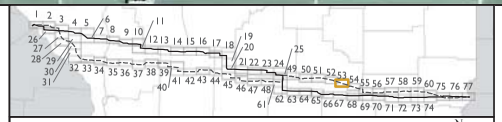

0 1,000 2,000 3,000 Feet

1 in = 2,000 ft
when produced at a page size of 11"x17"

N

Detailed Study Route Maps

GRAIN BELT EXPRESS
CLEAN LINE

Coordinate System: NAD 1938 UTM Zone 16N, Transverse Mercator Projection. Map Scale: 1:24,000

Page 53

Trowbridge
Kingman
KINGMAN RD (600 N)
650 N
625 N
550 N
525 N
500 N
3100 E
3450 E
3050 E
3275 E
3225 E
3400 E
3300 E
3500 E
Spain Cemetery
Downey Cemetery
Downey Cemetery
Coons Cemetery
Big Creek
Capperas Creek
Little Walnut River
Green Creek
Prairie Township
Big Spring Township
Sigel Township
T10N-R5E
T10N-R6E
MODE/FANCHER RD
MODE/FANCHER RD
Big Spring Township
Sigel Township

Page 55

Proposed Route
Alternate Route

Dashed white lines delineate parcel boundaries
Solid white lines delineate land ownership

Interstate Highway
U.S. Highway
State Highway
County Highway
City or Community
County Boundary

Airfield
Cellular Tower
Cemetery
Church
Commercial Building
Outbuilding

Recreation Site
Pivot Irrigation Center Point
Residence
School
Vacant Structure

Railroad

Existing Transmission
>230 kV
138 kV and 161 kV
<115 kV
Pipeline (Location Approximate)

River or Stream

Conservation Land
Federal
State
Local/Private
Recreation

Section numbers labeled with white font

0 1,000 2,000 3,000 Feet
1 in = 2,000 ft
when produced at a page size of 11"x17"
N

Detailed Study Route Maps

GRAIN BELT EXPRESS
CLEAN LINE

Coordinate System: NAD 1938 UTM Zone 16N, Transverse Mercator Projection. Map Scale: 1:24,000

Proposed Route
Alternate Route

Dashed white lines delineate parcel boundaries
Solid white lines delineate land ownership

Interstate Highway
U.S. Highway
State Highway
County Highway
City or Community
County Boundary

Airfield
Cellular Tower
Cemetery
Church
Commercial Building
Outbuilding

Recreation Site
Pivot Irrigation Center Point
Residence
School
Vacant Structure

Railroad

Existing Transmission
>230 kV
138 kV and 161 kV
<115 kV
Pipeline (Location Approximate)

River or Stream

Conservation Land
Federal
State
Local/Private
Recreation

Section numbers labeled with white font

0 1,000 2,000 3,000 Feet
1 in = 2,000 ft
when produced at a page size of 11"x17"

Detailed Study Route Maps

GRAIN BELT EXPRESS
CLEAN LINE

Coordinate System: NAD 1938 UTM Zone 16N, Transverse Mercator Projection. Map Scale: 1:24,000

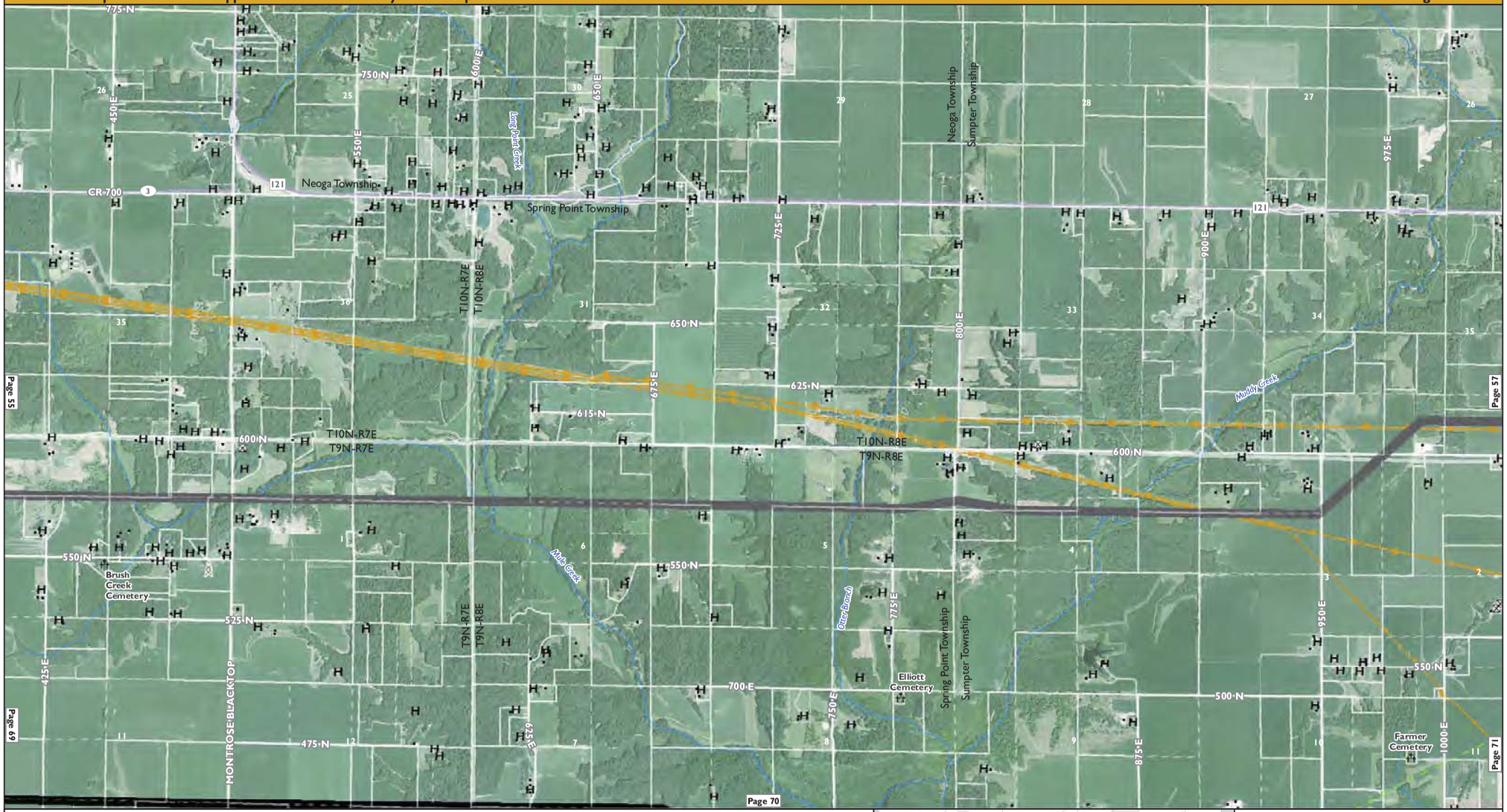

Proposed Route
Alternate Route

Dashed white lines delineate parcel boundaries
Solid white lines delineate land ownership

Interstate Highway
U.S. Highway
State Highway
County Highway
City or Community
County Boundary

Airfield
Cellular Tower
Cemetery
Church
Commercial Building
Outbuilding

Recreation Site
Pivot Irrigation Center Point
Residence
School
Vacant Structure

Railroad

Existing Transmission
>230 kV
138 kV and 161 kV
<115 kV
Pipeline (Location Approximate)

River or Stream

Conservation Land
Federal
State
Local/Private
Recreation

Section numbers labeled with white font

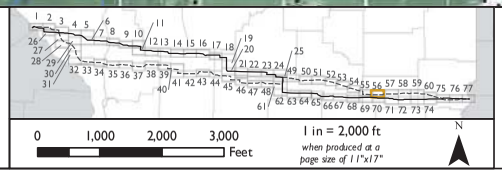

0 1,000 2,000 3,000 Feet
1 in = 2,000 ft
when produced at a page size of 11"x17"
N

Detailed Study Route Maps

GRAIN BELT EXPRESS
CLEAN LINE

Coordinate System: NAD 1938 UTM Zone 16N, Transverse Mercator Projection. Map Scale: 1:24,000