Proposed Route
Alternate Route

Dashed white lines delineate parcel boundaries
Solid white lines delineate land ownership

Interstate Highway
U.S. Highway
State Highway
County Highway
City or Community
County Boundary

Airfield
Cellular Tower
Cemetery
Church
Commercial Building
Outbuilding

Recreation Site
Pivot Irrigation Center Point
Residence
School
Vacant Structure

Railroad

Existing Transmission
>230 kV
138 kV and 161 kV
<115 kV
Pipeline (Location Approximate)

River or Stream

Conservation Land
Federal
State
Local/Private
Recreation

Section numbers labeled with white font

0 1,000 2,000 3,000 Feet
1 in = 2,000 ft
when produced at a page size of 11"x17"

Detailed Study Route Maps

GRAIN BELT EXPRESS
CLEAN LINE

Coordinate System: NAD 1938 UTM Zone 16N, Transverse Mercator Projection. Map Scale: 1:24,000

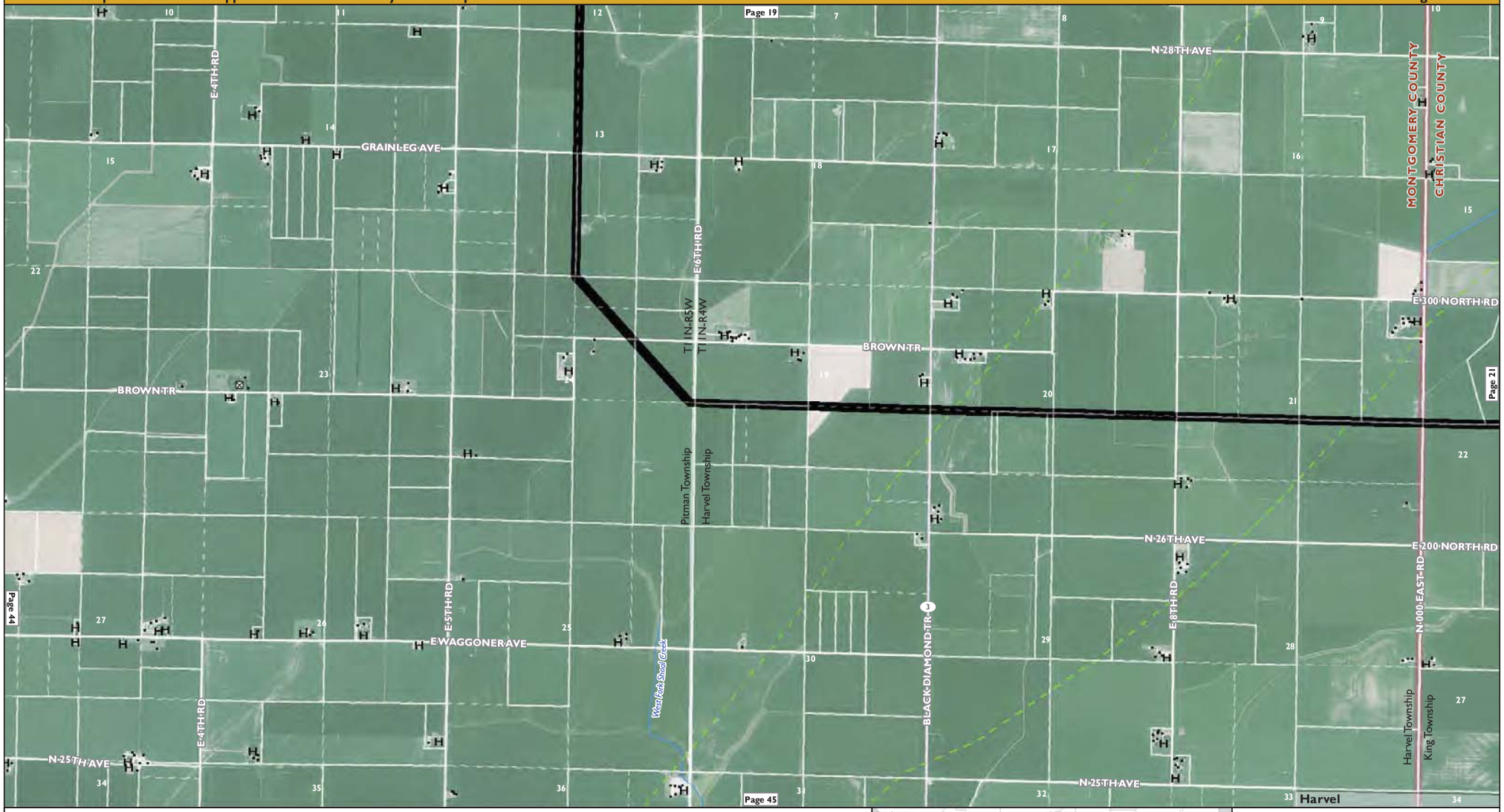

Proposed Route
Alternate Route

Dashed white lines delineate parcel boundaries
Solid white lines delineate land ownership

Interstate Highway
U.S. Highway
State Highway
County Highway
City or Community
County Boundary

Airfield
Cellular Tower
Cemetery
Church
Commercial Building
Outbuilding

Recreation Site
Pivot Irrigation Center Point
Residence
School
Vacant Structure

Railroad

Existing Transmission
>230 kV
138 kV and 161 kV
<115 kV
Pipeline (Location Approximate)

River or Stream

Conservation Land
Federal
State
Local/Private
Recreation

Section numbers labeled with white font

0 1,000 2,000 3,000 Feet
1 in = 2,000 ft
when produced at a page size of 11"x17"

Detailed Study Route Maps

GRAIN BELT EXPRESS
CLEAN LINE

Coordinate System: NAD 1938 UTM Zone 16N, Transverse Mercator Projection. Map Scale: 1:24,000

MONTGOMERY COUNTY
CHRISTIAN COUNTY
E 400 NORTH RD
E 300 NORTH RD
E 200 NORTH RD
E 100 NORTH RD
N 000 EAST RD
N 100 EAST RD
N 200 EAST RD
N 300 EAST RD
N 400 EAST RD
N 500 EAST RD
N 600 EAST RD
T11N-R4W
T11N-R3W
Saint Maurice Catholic Cemetery
Harvel Township
King Township
Ricks Township
Harvel
48
Page 20
Page 22

Proposed Route
Alternate Route
Dashed white lines delineate parcel boundaries
Solid white lines delineate land ownership
Interstate Highway
U.S. Highway
State Highway
County Highway
City or Community
County Boundary
Airfield
Cellular Tower
Cemetery
Church
Commercial Building
Outbuilding
Recreation Site
Pivot Irrigation Center Point
Residence
School
Vacant Structure
Railroad
Existing Transmission
>230 kV
138 kV and 161 kV
<115 kV
Pipeline (Location Approximate)
River or Stream
Conservation Land
Federal
State
Local/Private
Recreation
Section numbers labeled with white font

0 1,000 2,000 3,000 Feet
1 in = 2,000 ft
when produced at a page size of 11"x17"
N

Detailed Study Route Maps

GRAIN BELT EXPRESS
CLEAN LINE

Coordinate System: NAD 1938 UTM Zone 16N, Transverse Mercator Projection. Map Scale: 1:24,000

Proposed Route
Alternate Route

Dashed white lines delineate parcel boundaries
Solid white lines delineate land ownership

Interstate Highway
U.S. Highway
State Highway
County Highway
City or Community
County Boundary

Airfield
Cellular Tower
Cemetery
Church
Commercial Building
Outbuilding

Recreation Site
Pivot Irrigation Center Point
Residence
School
Vacant Structure

Railroad

Existing Transmission
>230 kV
138 kV and 161 kV
<115 kV
Pipeline (Location Approximate)

River or Stream

Conservation Land
Federal
State
Local/Private
Recreation

Section numbers labeled with white font

0 1,000 2,000 3,000 Feet
1 in = 2,000 ft
when produced at a page size of 11"x17"

Detailed Study Route Maps

GRAIN BELT EXPRESS
CLEAN LINE

Coordinate System: NAD 1938 UTM Zone 16N, Transverse Mercator Projection. Map Scale: 1:24,000

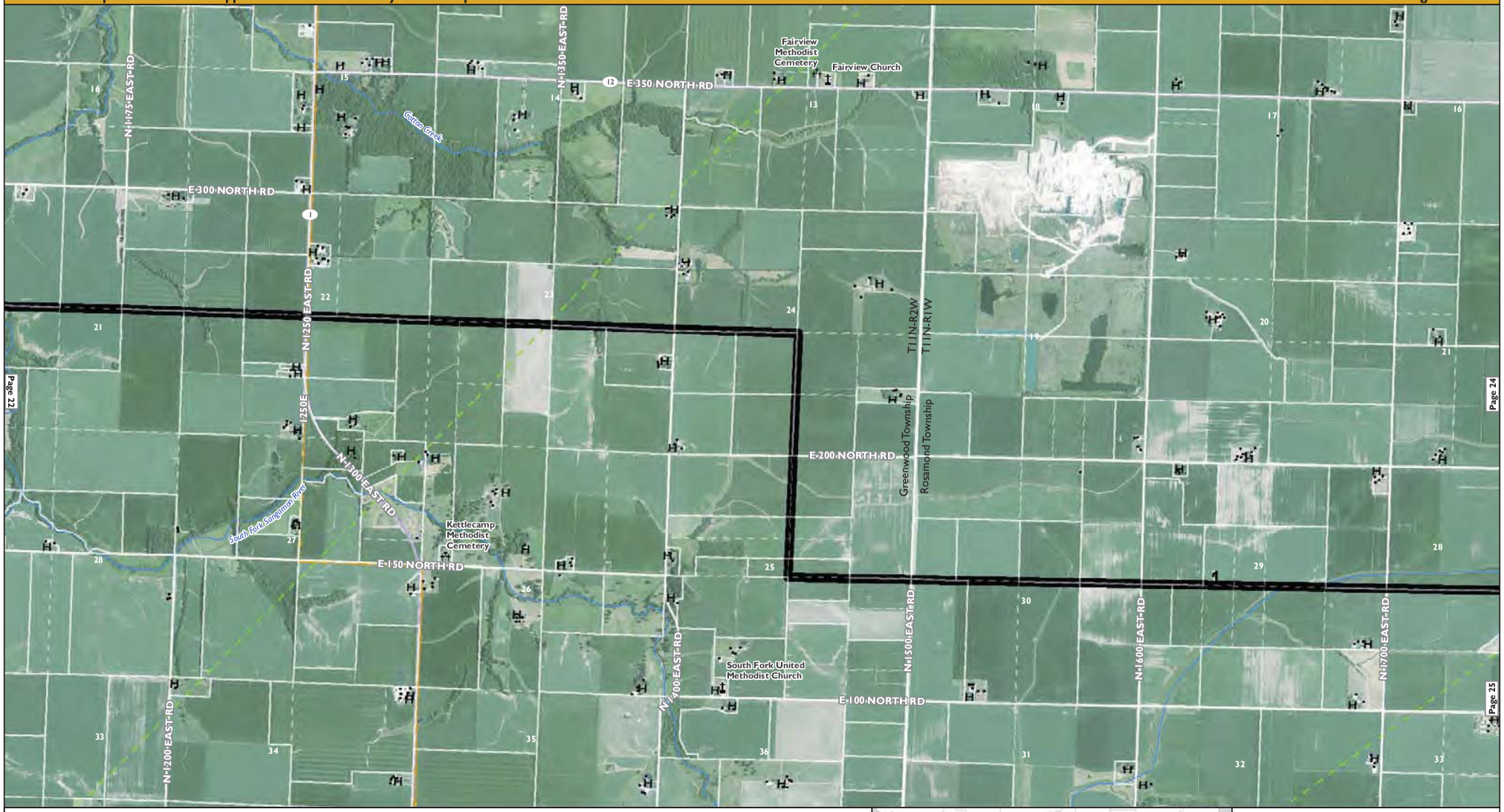

Proposed Route
Alternate Route

Dashed white lines delineate parcel boundaries
Solid white lines delineate land ownership

Interstate Highway
U.S. Highway
State Highway
County Highway
City or Community
County Boundary

Airfield
Cellular Tower
Cemetery
Church
Commercial Building
Outbuilding

Recreation Site
Pivot Irrigation Center Point
Residence
School
Vacant Structure

Railroad

Existing Transmission
>230 kV
138 kV and 161 kV
<115 kV
Pipeline (Location Approximate)

River or Stream

Conservation Land
Federal
State
Local/Private
Recreation

Section numbers labeled with white font

0 1,000 2,000 3,000 Feet
1 in = 2,000 ft
when produced at a page size of 11"x17"

Detailed Study Route Maps

GRAIN BELT EXPRESS
CLEAN LINE

Coordinate System: NAD 1938 UTM Zone 16N, Transverse Mercator Projection. Map Scale: 1:24,000

E-350 NORTH RD
E-250 NORTH RD
E-200 NORTH RD
E-100 NORTH RD
S COUNTY RD
N-1700 EAST RD
N-1800 EAST RD
N-1900 EAST RD
N-1950 EAST RD
N-2000 EAST RD
N-2100 EAST RD
N-2200 EAST RD
N-2300 EAST RD
200 N RD
WALNUT
Rosamond
Rosamond Grove Cemetery
Calvary Cemetery
T11N-R1W Rosamond Township
T11N-R1E Pana Township
South Fork Sangamon River
Page 23
Page 25
Page 49

Proposed Route
Alternate Route
Dashed white lines delineate parcel boundaries
Solid white lines delineate land ownership
Interstate Highway
U.S. Highway
State Highway
County Highway
City or Community
County Boundary
Airfield
Cellular Tower
Cemetery
Church
Commercial Building
Outbuilding
Recreation Site
Pivot Irrigation Center Point
Residence
School
Vacant Structure
Railroad
Existing Transmission
>230 kV
138 kV and 161 kV
<115 kV
Pipeline (Location Approximate)
River or Stream
Conservation Land
Federal
State
Local/Private
Recreation
Section numbers labeled with white font

0 1,000 2,000 3,000 Feet
1 in = 2,000 ft
when produced at a page size of 11"x17"
N

Detailed Study Route Maps

GRAIN BELT EXPRESS
CLEAN LINE

Coordinate System: NAD 1938 UTM Zone 16N, Transverse Mercator Projection. Map Scale: 1:24,000

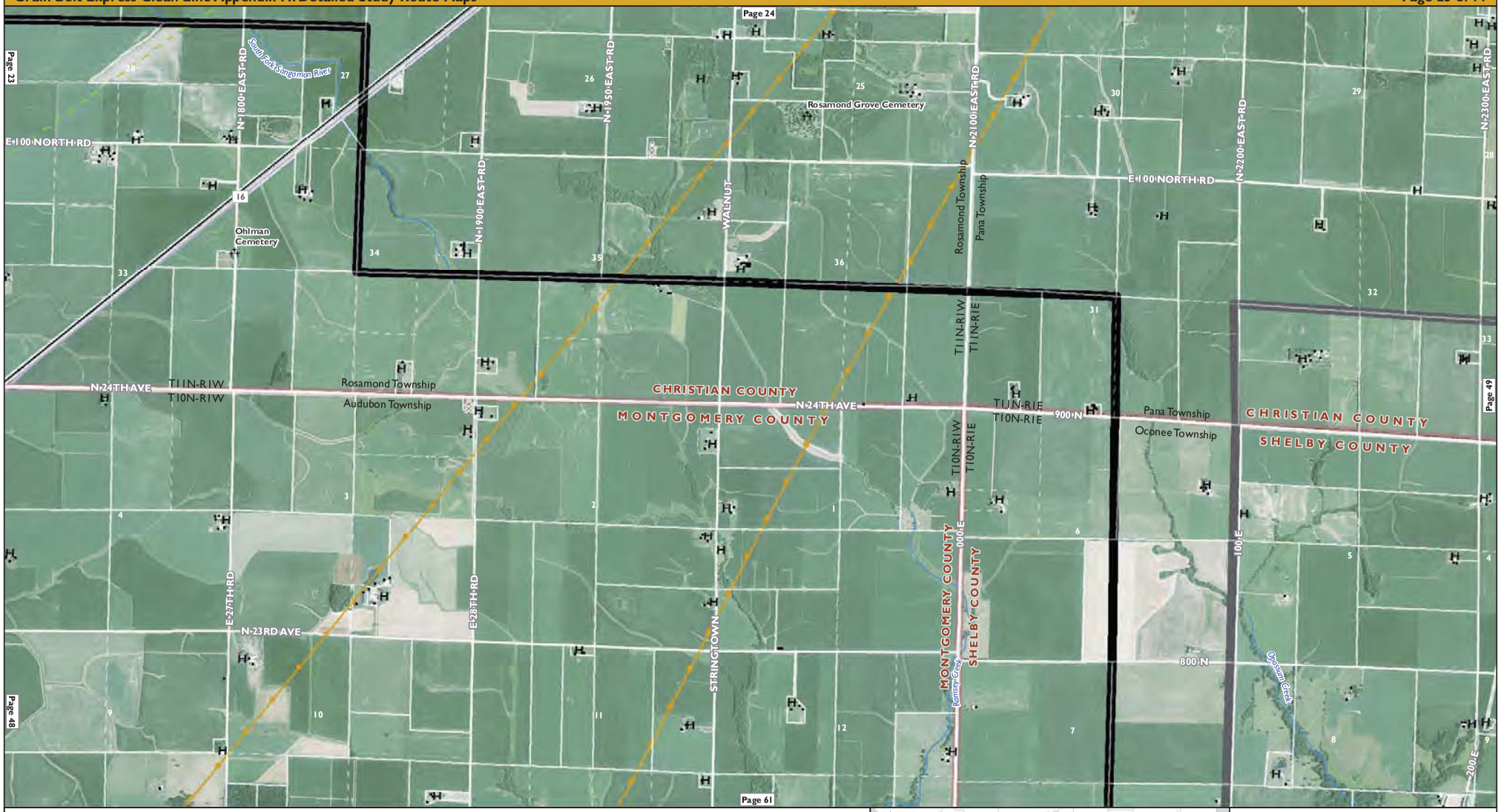

Proposed Route
Alternate Route

Dashed white lines delineate parcel boundaries
Solid white lines delineate land ownership

Interstate Highway
U.S. Highway
State Highway
County Highway
City or Community
County Boundary

Airfield
Cellular Tower
Cemetery
Church
Commercial Building
Outbuilding

Recreation Site
Pivot Irrigation Center Point
Residence
School
Vacant Structure

Railroad

Existing Transmission
>230 kV
138 kV and 161 kV
<115 kV
Pipeline (Location Approximate)

River or Stream

Conservation Land
Federal
State
Local/Private
Recreation

Section numbers labeled with white font

0 1,000 2,000 3,000 Feet
1 in = 2,000 ft
when produced at a page size of 11"x17"

Detailed Study Route Maps

GRAIN BELT EXPRESS
CLEAN LINE

Coordinate System: NAD 1938 UTM Zone 16N, Transverse Mercator Projection. Map Scale: 1:24,000

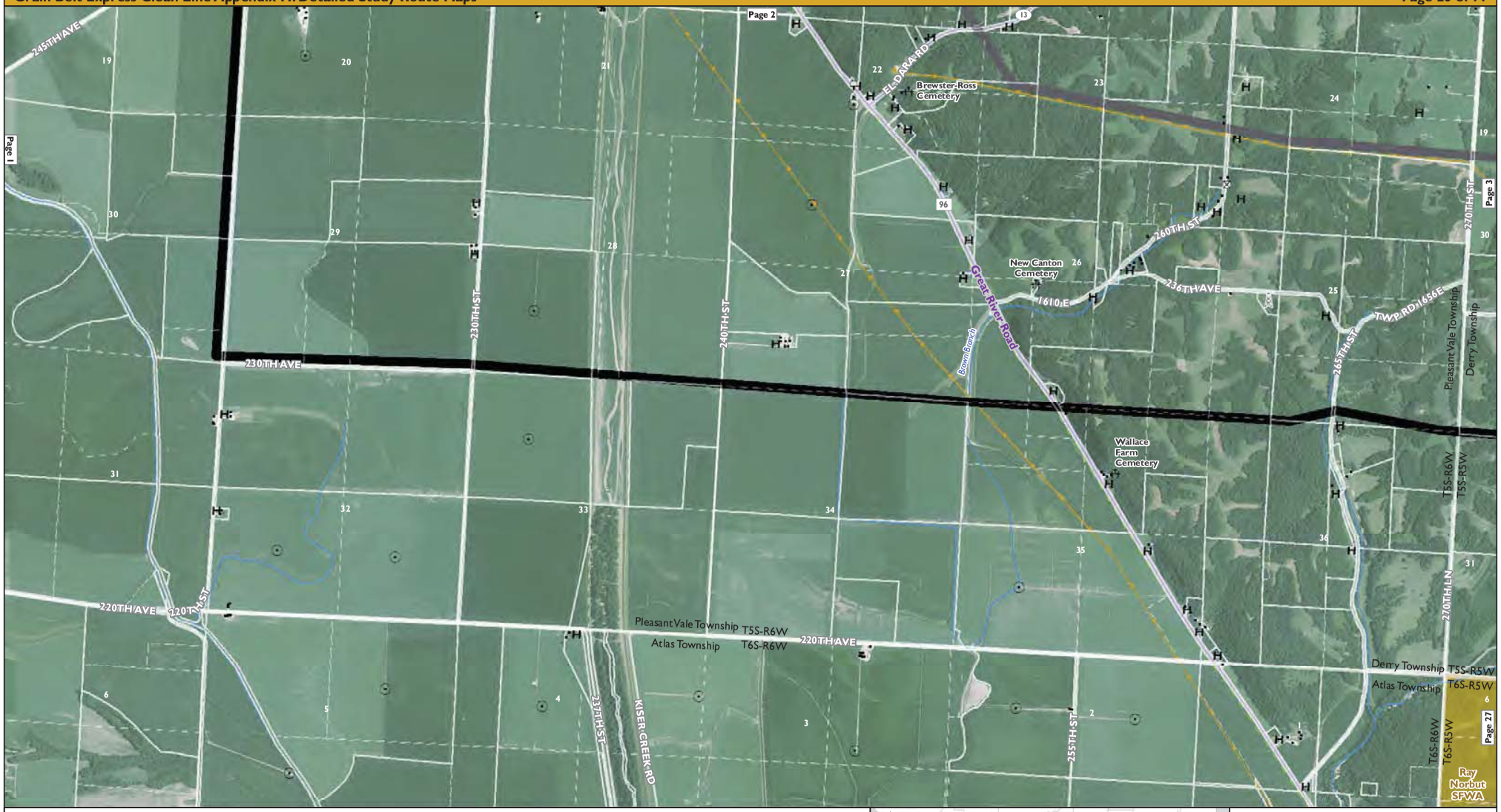

Proposed Route
Alternate Route

Dashed white lines delineate parcel boundaries
Solid white lines delineate land ownership

Interstate Highway
U.S. Highway
State Highway
County Highway
City or Community
County Boundary

Airfield
Cellular Tower
Cemetery
Church
Commercial Building
Outbuilding

Recreation Site
Pivot Irrigation Center Point
Residence
School
Vacant Structure

Railroad

Existing Transmission
>230 kV
138 kV and 161 kV
<115 kV
Pipeline (Location Approximate)

River or Stream

Conservation Land
Federal
State
Local/Private
Recreation

Section numbers labeled with white font

0 1,000 2,000 3,000 Feet
1 in = 2,000 ft
when produced at a page size of 11"x17"

Detailed Study Route Maps

GRAIN BELT EXPRESS
CLEAN LINE

Coordinate System: NAD 1938 UTM Zone 16N, Transverse Mercator Projection. Map Scale: 1:24,000