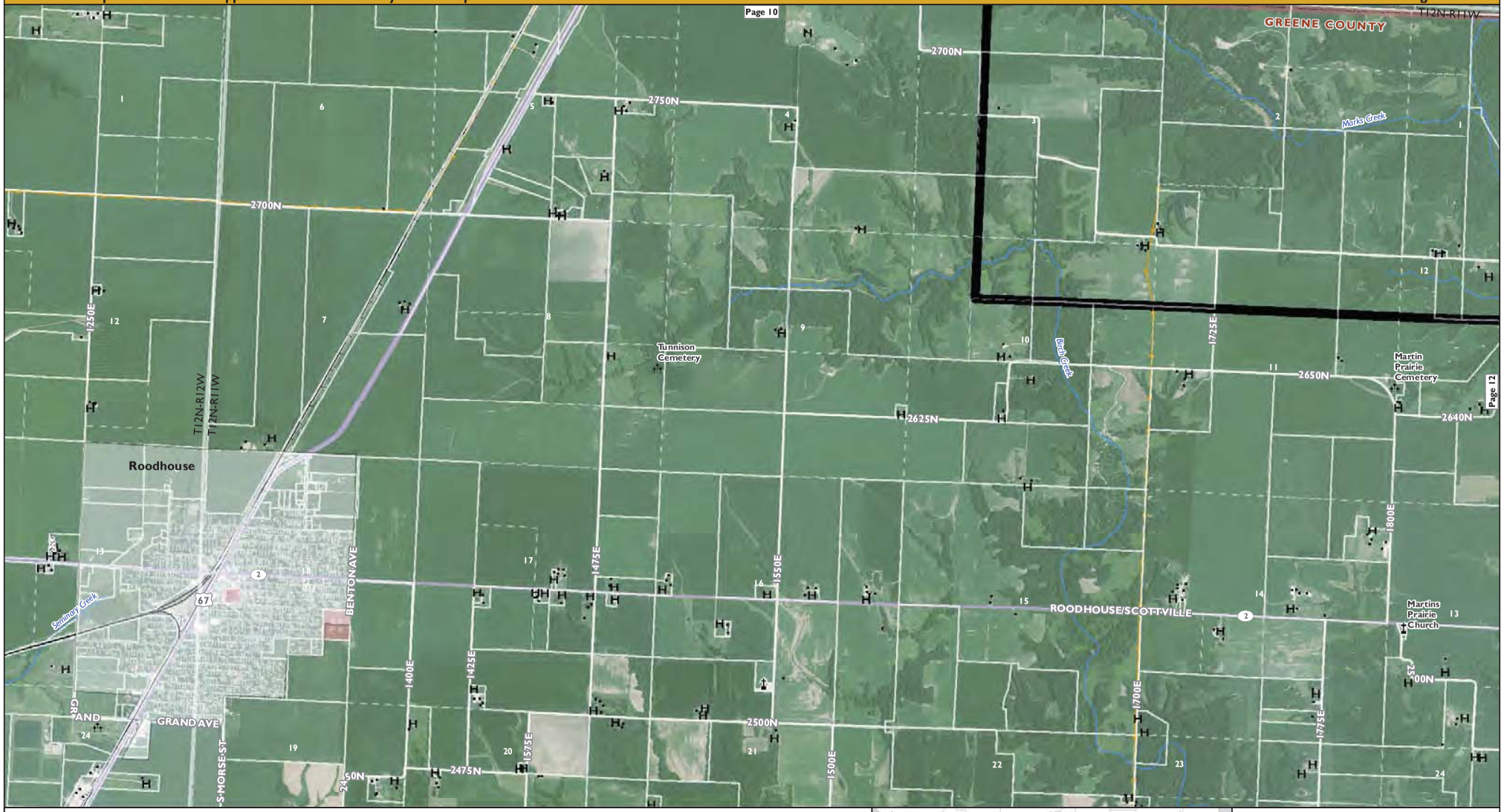

Proposed Route
Alternate Route
Dashed white lines delineate parcel boundaries
Solid white lines delineate land ownership

Interstate Highway
U.S. Highway
State Highway
County Highway
City or Community
County Boundary

Airfield
Cellular Tower
Cemetery
Church
Commercial Building
Outbuilding

Recreation Site
Pivot Irrigation Center Point
Residence
School
Vacant Structure

Railroad
Existing Transmission
>230 kV
138 kV and 161 kV
<115 kV
Pipeline (Location Approximate)

River or Stream
Conservation Land
Federal
State
Local/Private
Recreation

Section numbers labeled with white font

0 1,000 2,000 3,000 Feet
1 in = 2,000 ft
when produced at a page size of 11"x17"

Detailed Study Route Maps

GRAIN BELT EXPRESS
CLEAN LINE

Coordinate System: NAD 1938 UTM Zone 16N, Transverse Mercator Projection. Map Scale: 1:24,000

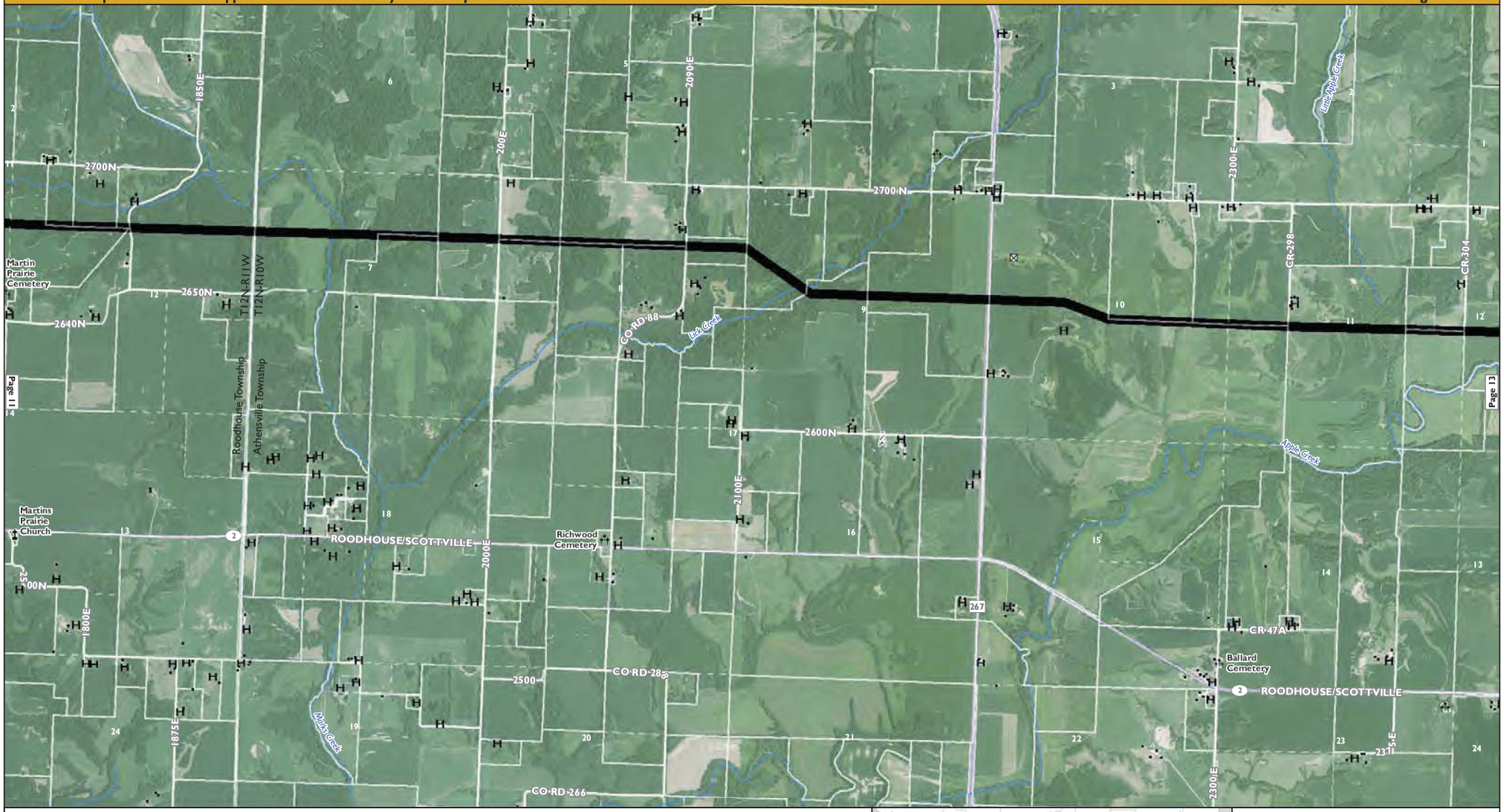

Proposed Route
Alternate Route

Dashed white lines delineate parcel boundaries
Solid white lines delineate land ownership

Interstate Highway
U.S. Highway
State Highway
County Highway
City or Community
County Boundary

Airfield
Cellular Tower
Cemetery
Church
Commercial Building
Outbuilding

Recreation Site
Pivot Irrigation Center Point
Residence
School
Vacant Structure

Railroad

Existing Transmission
>230 kV
138 kV and 161 kV
<115 kV
Pipeline (Location Approximate)

River or Stream

Conservation Land
Federal
State
Local/Private
Recreation

Section numbers labeled with white font

0 1,000 2,000 3,000 Feet
1 in = 2,000 ft
when produced at a page size of 11"x17"

Detailed Study Route Maps

GRAIN BELT EXPRESS
CLEAN LINE

Coordinate System: NAD 1938 UTM Zone 16N, Transverse Mercator Projection. Map Scale: 1:24,000

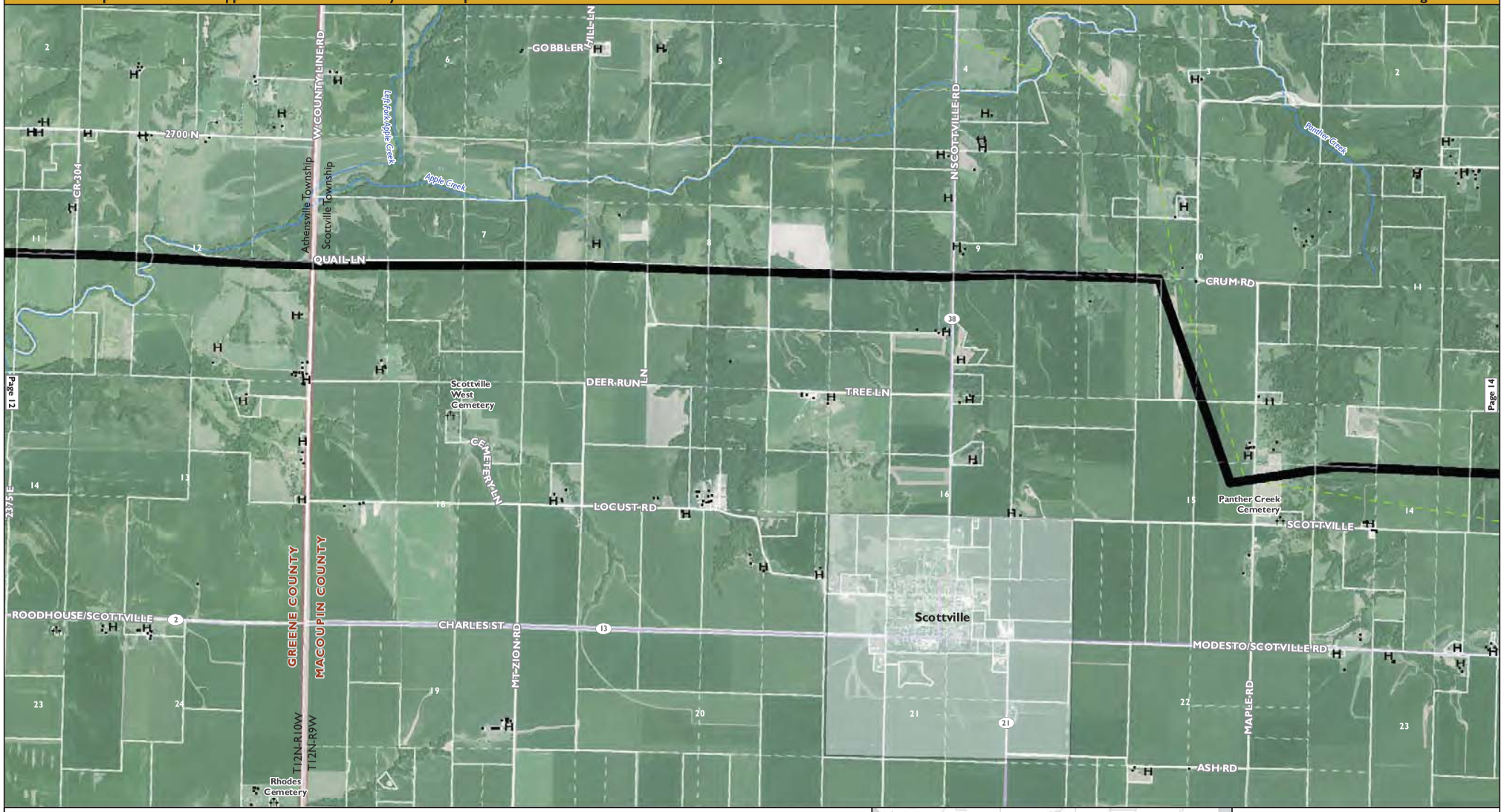

Proposed Route
Alternate Route

Dashed white lines delineate parcel boundaries
Solid white lines delineate land ownership

Interstate Highway
U.S. Highway
State Highway
County Highway
City or Community
County Boundary

Airfield
Cellular Tower
Cemetery
Church
Commercial Building
Outbuilding

Recreation Site
Pivot Irrigation Center Point
Residence
School
Vacant Structure

Railroad

Existing Transmission
>230 kV
138 kV and 161 kV
<115 kV
Pipeline (Location Approximate)

River or Stream

Conservation Land
Federal
State
Local/Private
Recreation

Section numbers labeled with white font

0 1,000 2,000 3,000 Feet

1 in = 2,000 ft
when produced at a page size of 11"x17"

N

Detailed Study Route Maps

GRAIN BELT EXPRESS
CLEAN LINE

Coordinate System: NAD 1938 UTM Zone 16N, Transverse Mercator Projection. Map Scale: 1:24,000

CRUM RD
CREEK RD
BEREAN CHURCH RD
ORANGE RD
COX LN
Berean Church
Sims Old Cemetery
BASS RD
RUTHLAND RD
TRIGGER RD
MALLARD RD
Nifong Cemetery
WILLOW RD
PHILLIES RD
T12N-R9W
T12N-R8W
STALEY RD
BOBS RD
Page 13
SCOTTVILLE
WATER TOWER RD
Scottville Township
North Palmyra Township
BOB WHITE RD
FAIRVIEW FARM RD
Modesto
Horton Cemetery
MODESTO/SCOTTVILLE RD
NINE MILE RD
PEACH RD
MAIN ST
Page 15

Proposed Route
Alternate Route
Dashed white lines delineate parcel boundaries
Solid white lines delineate land ownership
Interstate Highway
U.S. Highway
State Highway
County Highway
City or Community
County Boundary
Airfield
Cellular Tower
Cemetery
Church
Commercial Building
Outbuilding
Recreation Site
Pivot Irrigation Center Point
Residence
School
Vacant Structure
Railroad
Existing Transmission
>230 kV
138 kV and 161 kV
<115 kV
Pipeline (Location Approximate)
River or Stream
Conservation Land
Federal
State
Local/Private
Recreation
Section numbers labeled with white font

0 1,000 2,000 3,000 Feet
1 in = 2,000 ft
when produced at a page size of 11"x17"
N

Detailed Study Route Maps

GRAIN BELT EXPRESS
CLEAN LINE

Coordinate System: NAD 1938 UTM Zone 16N, Transverse Mercator Projection. Map Scale: 1:24,000

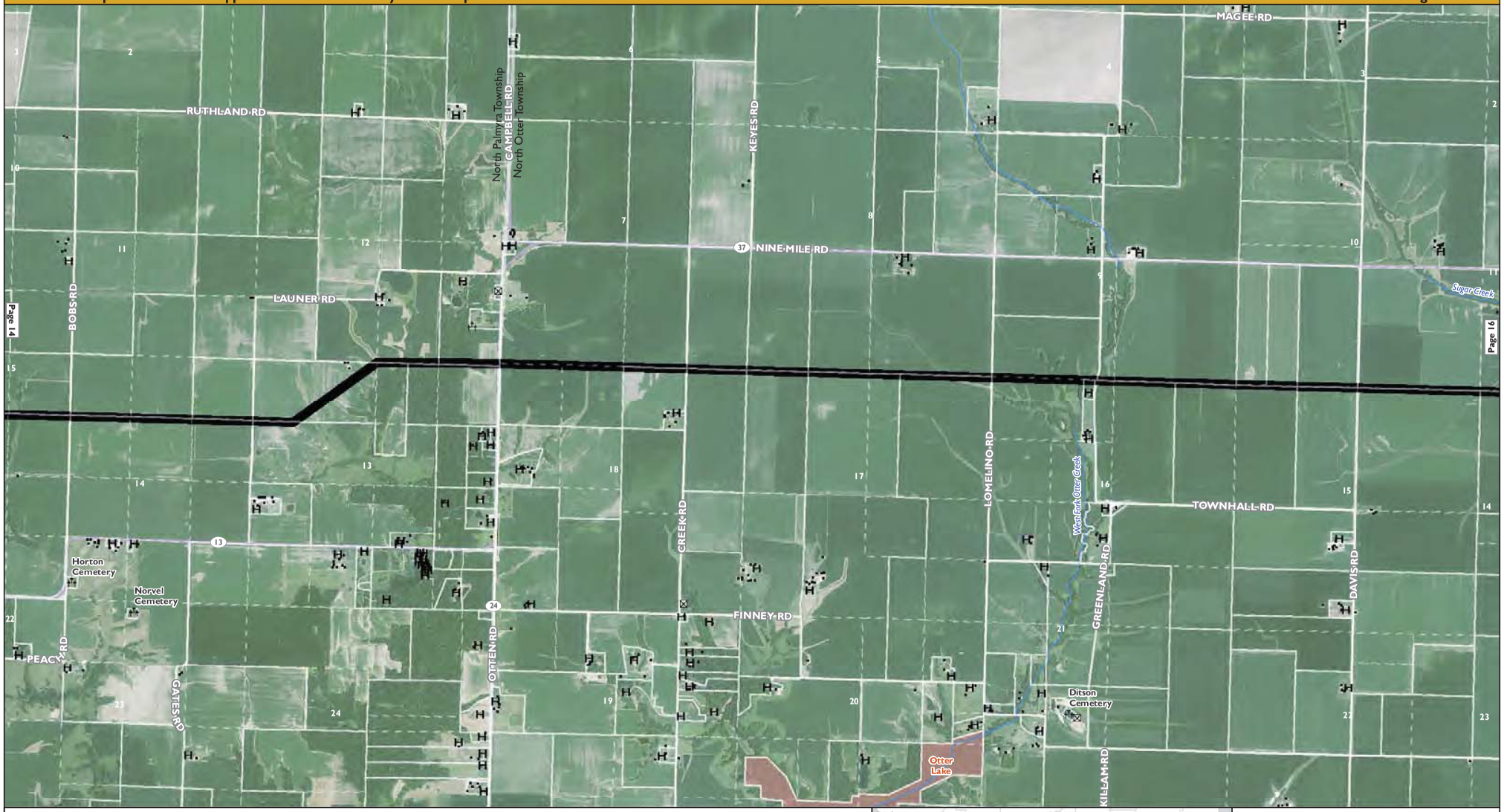

Proposed Route
Alternate Route

Dashed white lines delineate parcel boundaries
Solid white lines delineate land ownership

Interstate Highway
U.S. Highway
State Highway
County Highway
City or Community
County Boundary

Airfield
Cellular Tower
Cemetery
Church
Commercial Building
Outbuilding

Recreation Site
Pivot Irrigation Center Point
Residence
School
Vacant Structure

Railroad

Existing Transmission
>230 kV
138 kV and 161 kV
<115 kV
Pipeline (Location Approximate)

River or Stream

Conservation Land
Federal
State
Local/Private
Recreation

Section numbers labeled with white font

0 1,000 2,000 3,000 Feet

1 in = 2,000 ft
when produced at a page size of 11"x17"

N

Detailed Study Route Maps

GRAIN BELT EXPRESS
CLEAN LINE

Coordinate System: NAD 1938 UTM Zone 16N, Transverse Mercator Projection. Map Scale: 1:24,000

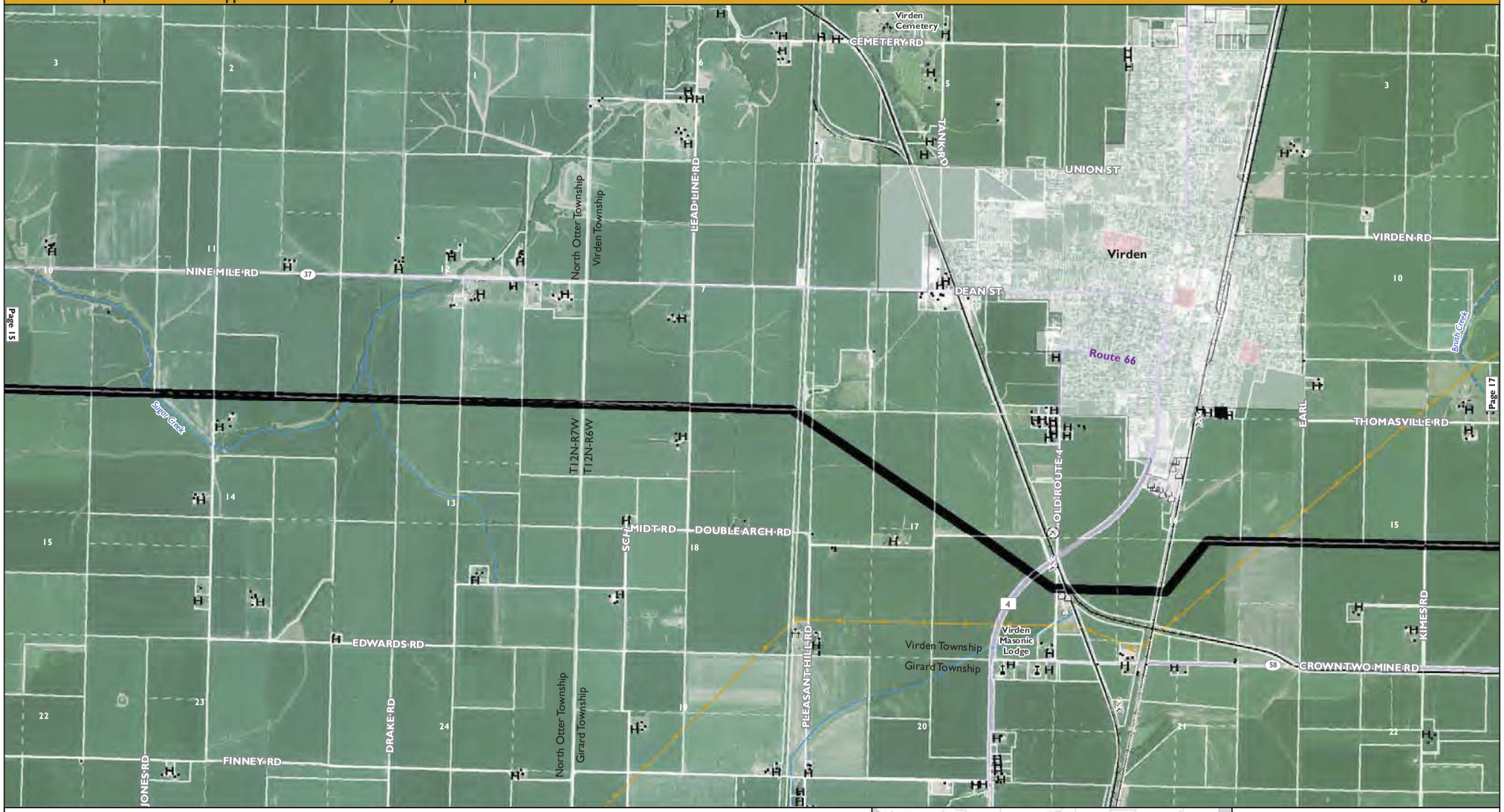

Proposed Route
Alternate Route

Dashed white lines delineate parcel boundaries
Solid white lines delineate land ownership

Interstate Highway
U.S. Highway
State Highway
County Highway
City or Community
County Boundary

Airfield
Cellular Tower
Cemetery
Church
Commercial Building
Outbuilding

Recreation Site
Pivot Irrigation Center Point
Residence
School
Vacant Structure

Railroad

Existing Transmission
>230 kV
138 kV and 161 kV
<115 kV
Pipeline (Location Approximate)

River or Stream

Conservation Land
Federal
State
Local/Private
Recreation

Section numbers labeled with white font

0 1,000 2,000 3,000 Feet
1 in = 2,000 ft
when produced at a page size of 11"x17"

N

Detailed Study Route Maps

GRAIN BELT EXPRESS
CLEAN LINE

Coordinate System: NAD 1938 UTM Zone 16N, Transverse Mercator Projection. Map Scale: 1:24,000

VIRDEN RD
VIRDEN AVE
THOMASVILLE RD
N 34TH AVE
THOMASVILLE TR
CROWN TWO MINE RD
N 33RD AVE
ROVEY AVE
N 32ND AVE
BUMPAS RD
STUDEBAKER AVE
KIMES RD
BALL RD
E 1ST RD
BUD RD
E 2ND RD
W FRONTAGE RD
E FRONTAGE RD
VINCENT DEMUZIO EXPY
Route 66
MACOUPIN COUNTY
MONTGOMERY COUNTY
W COUNTY LINE RD
T12N-R6W
T12N-R5W
Virden Township
Bois D'Arc Township
Girard Township
Brush Creek
Page 16
Page 18

Proposed Route
Alternate Route
Dashed white lines delineate parcel boundaries
Solid white lines delineate land ownership
Interstate Highway
U.S. Highway
State Highway
County Highway
City or Community
County Boundary
Airfield
Cellular Tower
Cemetery
Church
Commercial Building
Outbuilding
Recreation Site
Pivot Irrigation Center Point
Residence
School
Vacant Structure
Railroad
Existing Transmission
>230 kV
138 kV and 161 kV
<115 kV
Pipeline (Location Approximate)
River or Stream
Conservation Land
Federal
State
Local/Private
Recreation
Section numbers labeled with white font

0 1,000 2,000 3,000 Feet
1 in = 2,000 ft
when produced at a page size of 11"x17"
N

Detailed Study Route Maps

GRAIN BELT EXPRESS
CLEAN LINE

Coordinate System: NAD 1938 UTM Zone 16N, Transverse Mercator Projection. Map Scale: 1:24,000

Proposed Route
Alternate Route

Dashed white lines delineate parcel boundaries
Solid white lines delineate land ownership

Interstate Highway
U.S. Highway
State Highway
County Highway
City or Community
County Boundary

Airfield
Cellular Tower
Cemetery
Church
Commercial Building
Outbuilding

Recreation Site
Pivot Irrigation Center Point
Residence
School
Vacant Structure

Railroad

Existing Transmission
>230 kV
138 kV and 161 kV
<115 kV
Pipeline (Location Approximate)

River or Stream

Conservation Land
Federal
State
Local/Private
Recreation

Section numbers labeled with white font

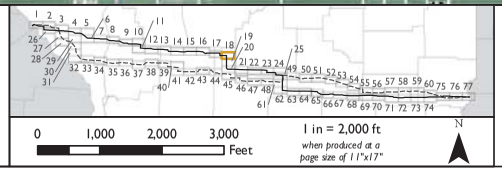

0 1,000 2,000 3,000 Feet

1 in = 2,000 ft
when produced at a page size of 11"x17"

N

Detailed Study Route Maps

GRAIN BELT EXPRESS
CLEAN LINE

Coordinate System: NAD 1938 UTM Zone 16N, Transverse Mercator Projection. Map Scale: 1:24,000