STATE OF ILLINOIS

ILLINOIS COMMERCE COMMISSION

Grain Belt Express Clean Line LLC	**)**	
	)	
Application for an Order Granting Grain Belt Express	**)**	
Clean Line LLC a Certificate of Public Convenience	**)**	
and Necessity pursuant to Section 8-406.1 of the	**)**	
Public Utilities Act to Construct, Operate and Maintain	**)**	**Docket No. 15-____**
a High Voltage Electric Service Transmission Line and	**)**	
to Conduct a Transmission Public Utility Business in	**)**	
Connection Therewith and Authorizing Grain Belt	**)**	
Express Clean Line Pursuant to Sections 8-503 and	**)**	
8-406.1(i) of the Public Utilities Act to Construct the	**)**	
High Voltage Electric Transmission Line.	**)**	

GRAIN BELT EXPRESS CLEAN LINE LLC
ATTACHMENT 5

SUMMARY MAPS SHOWING THE PROPOSED ROUTE
AND THE ALTERNATE ROUTE
OF THE GRAIN BELT EXPRESS PROJECT IN ILLINOIS

PART 2 OF 4

April 10, 2015

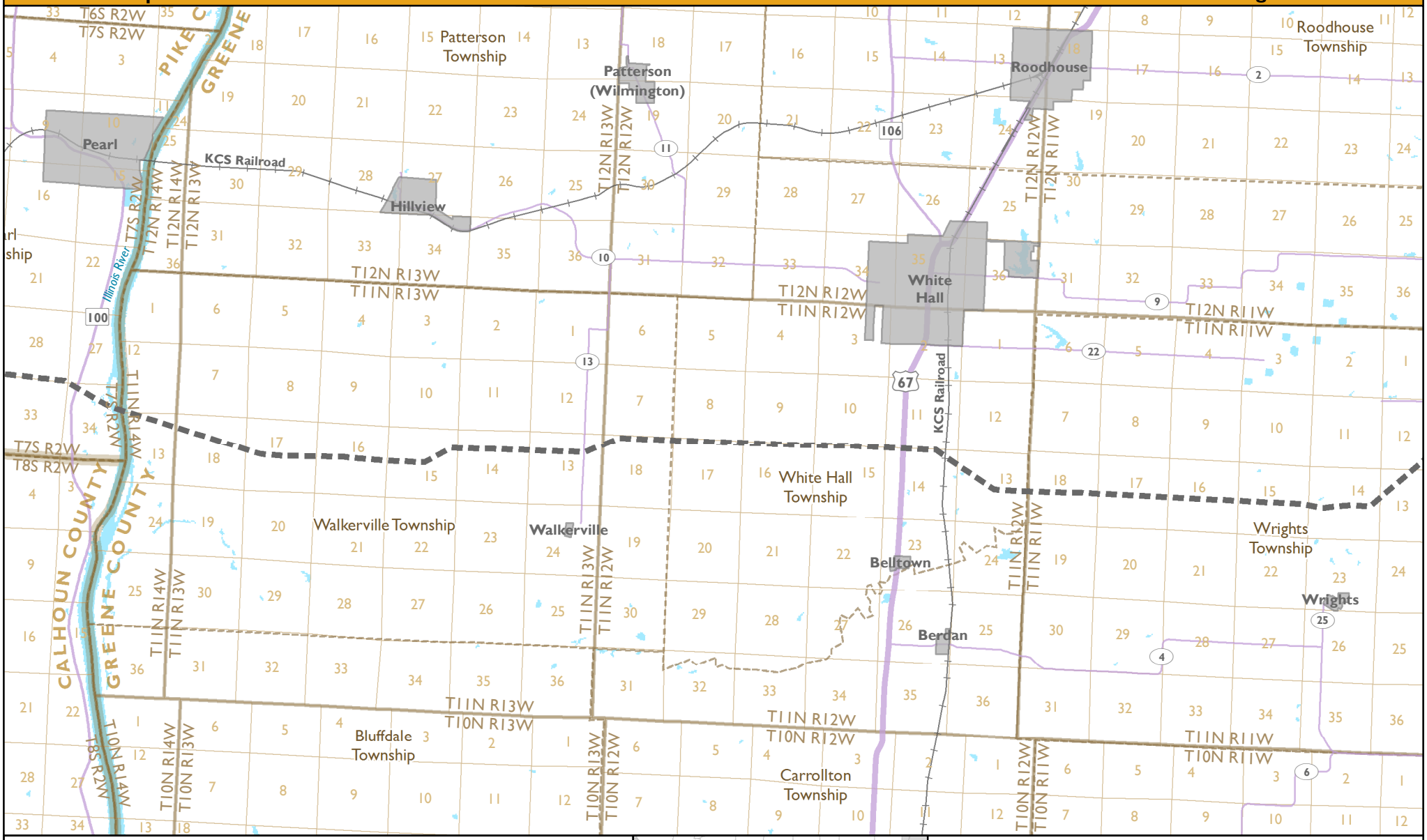

Proposed Route and Alternate Route Location Map
+/-600 kV HVDC Transmission Line

GRAIN BELT EXPRESS
CLEAN LINE

Coordinate System: NAD 1938 UTM Zone 16N, Transverse Mercator Projection. Map Scale: 1:120,000

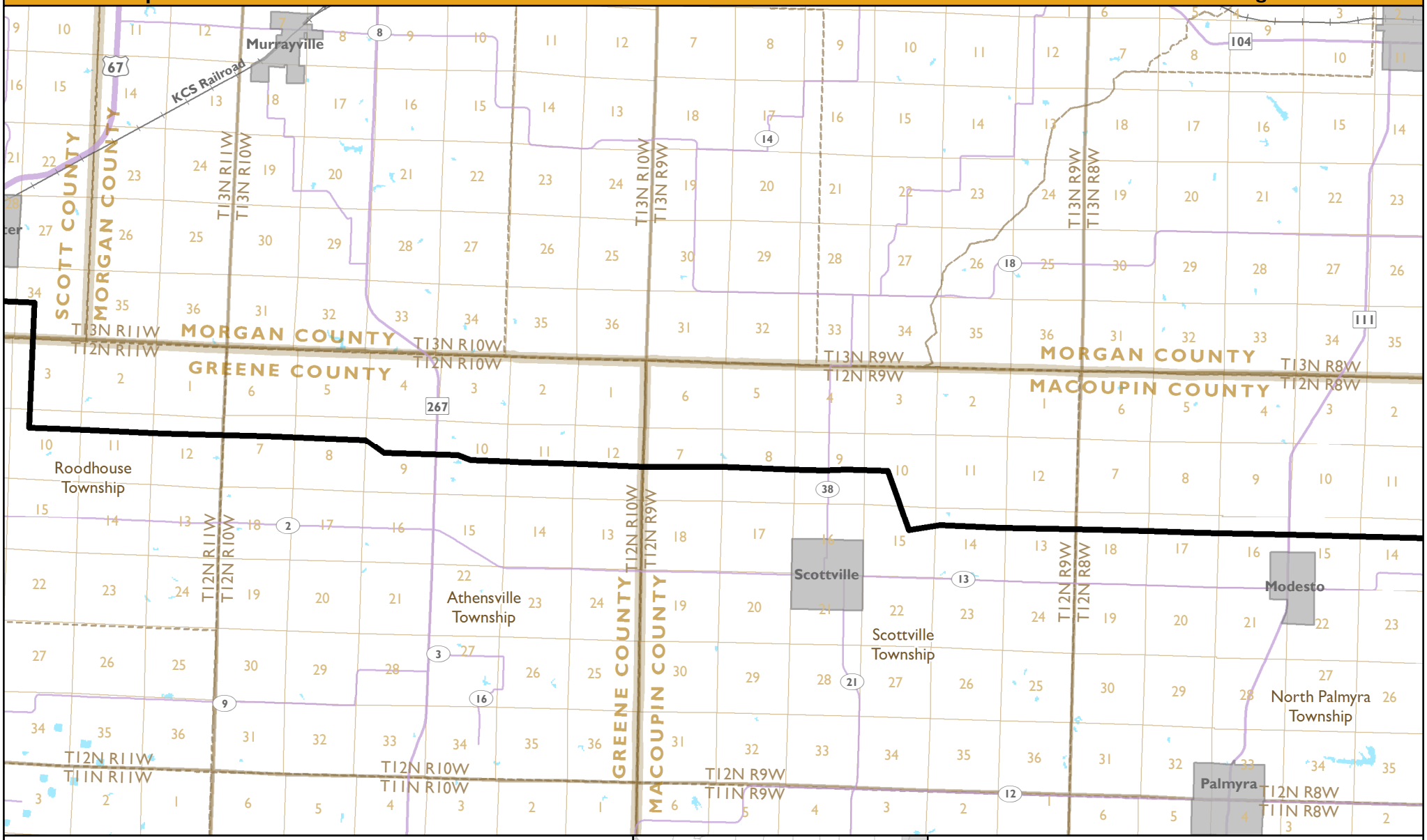

Proposed Route
Alternate Route
City or Community
River or Lake
Section Boundary
Township Boundary
Township and Range Boundary
County Boundary
State Boundary
Interstate Highway
U.S. Highway
State Highway
County Highway
Railroad

0 1 2 Miles

N

Proposed Route and Alternate Route Location Map
+/-600 kV HVDC Transmission Line

GRAIN BELT EXPRESS
CLEAN LINE

Coordinate System: NAD 1938 UTM Zone 16N, Transverse Mercator Projection. Map Scale: 1:120,000

Athensville Township
Scottville Township
Modesto
North Palmyra Township
Palmyra
South Palmyra Township
Wrights Township
Wrights
Rubicon Township
Barr Township
Hettick
Greenfield
Western Mound Township
Rockbridge Township
Linder Township
Bird Township
GREENE COUNTY
MACOUPIN COUNTY
T12N R11W
T11N R11W
T12N R10W
T11N R10W
T12N R9W
T11N R9W
T12N R8W
T11N R8W
T10N R11W
T10N R10W
T10N R9W
T10N R8W

Proposed Route
Alternate Route
City or Community
River or Lake
Section Boundary
Township Boundary
Township and Range Boundary
County Boundary
State Boundary
Interstate Highway
U.S. Highway
State Highway
County Highway
Railroad

0 1 2 Miles
N

Proposed Route and Alternate Route Location Map
+/-600 kV HVDC Transmission Line

GRAIN BELT EXPRESS
CLEAN LINE

Coordinate System: NAD 1938 UTM Zone 16N, Transverse Mercator Projection. Map Scale: 1:120,000

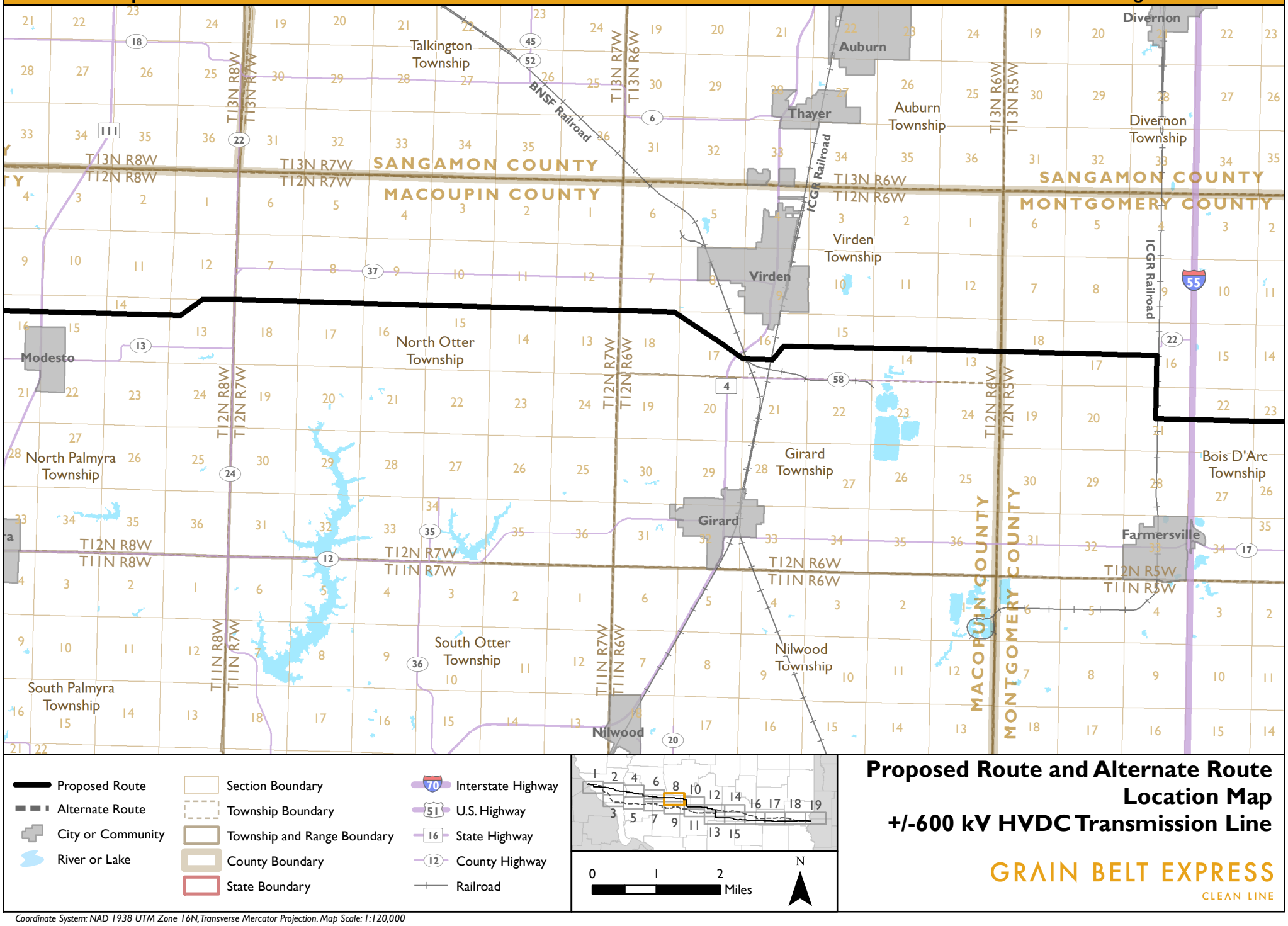

Proposed Route and Alternate Route Location Map
+/-600 kV HVDC Transmission Line

GRAIN BELT EXPRESS
CLEAN LINE

Coordinate System: NAD 1938 UTM Zone 16N, Transverse Mercator Projection. Map Scale: 1:120,000

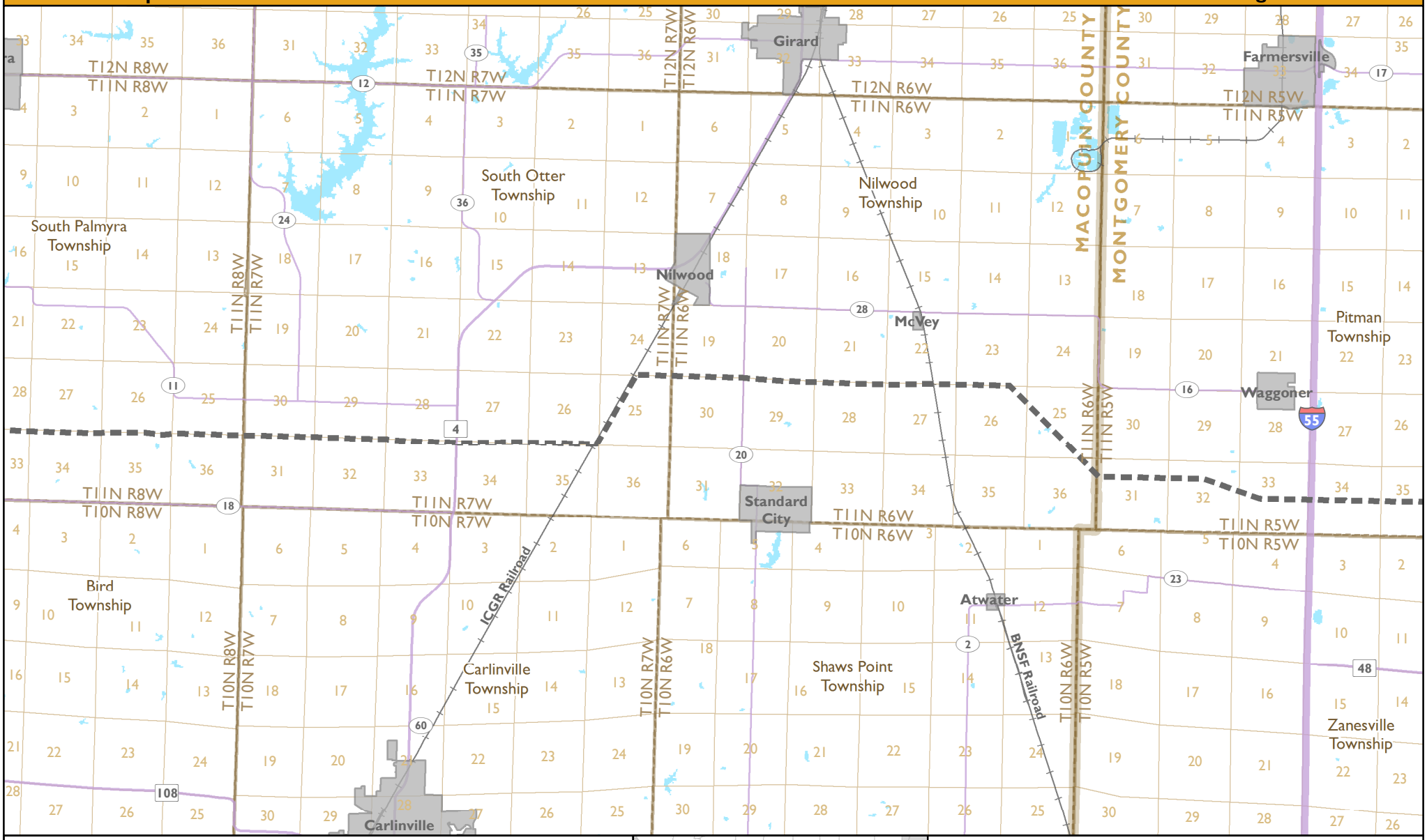

Proposed Route
Alternate Route
City or Community
River or Lake
Section Boundary
Township Boundary
Township and Range Boundary
County Boundary
State Boundary
Interstate Highway
U.S. Highway
State Highway
County Highway
Railroad

0 1 2 Miles
N

Proposed Route and Alternate Route Location Map
+/-600 kV HVDC Transmission Line

GRAIN BELT EXPRESS
CLEAN LINE

Coordinate System: NAD 1938 UTM Zone 16N, Transverse Mercator Projection. Map Scale: 1:120,000

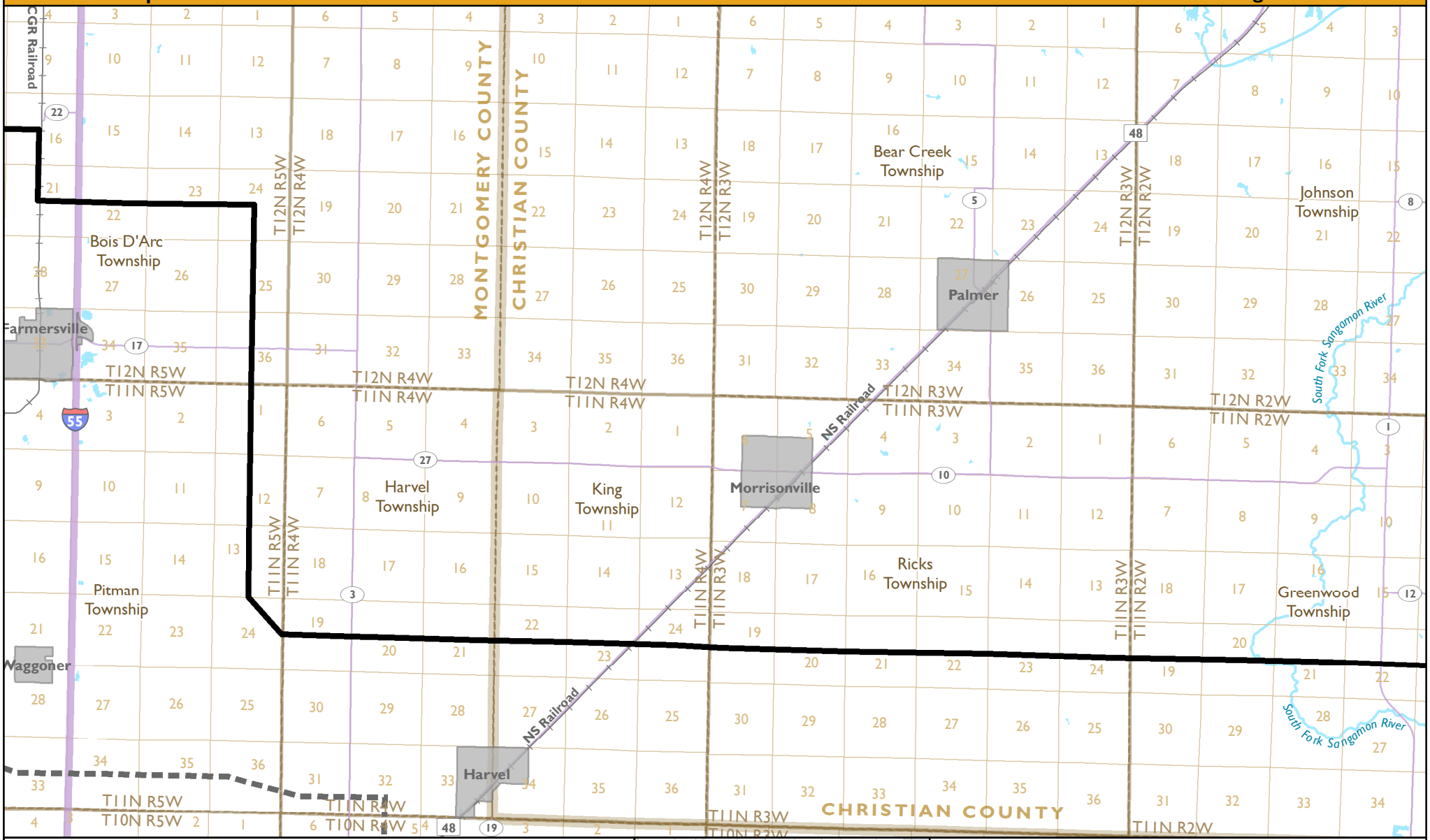

Proposed Route
Alternate Route
City or Community
River or Lake
Section Boundary
Township Boundary
Township and Range Boundary
County Boundary
State Boundary
Interstate Highway
U.S. Highway
State Highway
County Highway
Railroad

0 1 2 Miles

N

Proposed Route and Alternate Route Location Map
+/-600 kV HVDC Transmission Line

GRAIN BELT EXPRESS
CLEAN LINE

Coordinate System: NAD 1938 UTM Zone 16N, Transverse Mercator Projection. Map Scale: 1:120,000