ICC DOCKET 14-0754
DAKOTA ACCESS EXHIBIT 2.12
Proposed Route of the Pipeline in Illinois

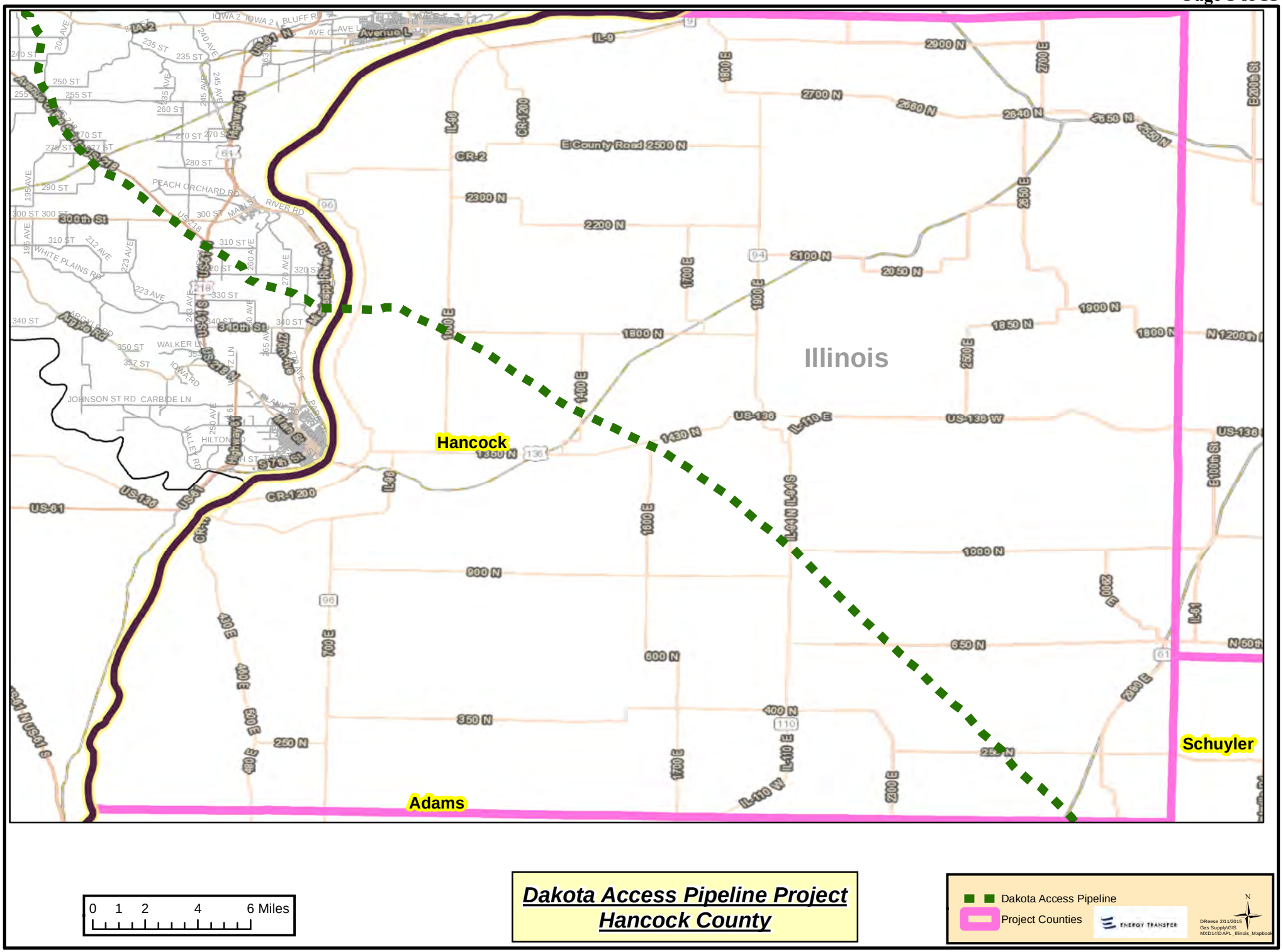
Illinois
Hancock
Adams
Schuyler
E County Road 2500 N
Avenue L
PEACH ORCHARD RD
WHITE PLAINS RD
JOHNSON ST RD
CARBIDE LN
WALKER LN
HILTON RD
IOWA RD
RIVER RD
BLUFF RD
300th St
310th St
317th St
CR-2
CR-1200
IL-9
IL-96
IL-136
IL-110 E
IL-110 W
IL-41 N IL-94 S
IL-31
US-136
US-136 W
US-61
US-61 N US-67 S
US-218
US-34
US-34 E
US-34 W
2900 N
2700 N
2680 N
2640 N
2650 N
2300 N
2200 N
2100 N
2050 N
1900 N
1850 N
1800 N
1430 N
1350 N
1000 N
900 N
650 N
600 N
400 N
350 N
250 N
1800 E
2700 E
2650 E
1700 E
1900 E
1400 E
2500 E
1600 E
2300 E
460 E
400 E
500 E
700 E
1730 E
2200 E
0 1 2 4 6 Miles
Dakota Access Pipeline Project
Hancock County
Dakota Access Pipeline
Project Counties
ENERGY TRANSFER
DReese 2/11/2015
Gas Supply\GIS
MXD:\4D\APL_Illinois_Mapbook

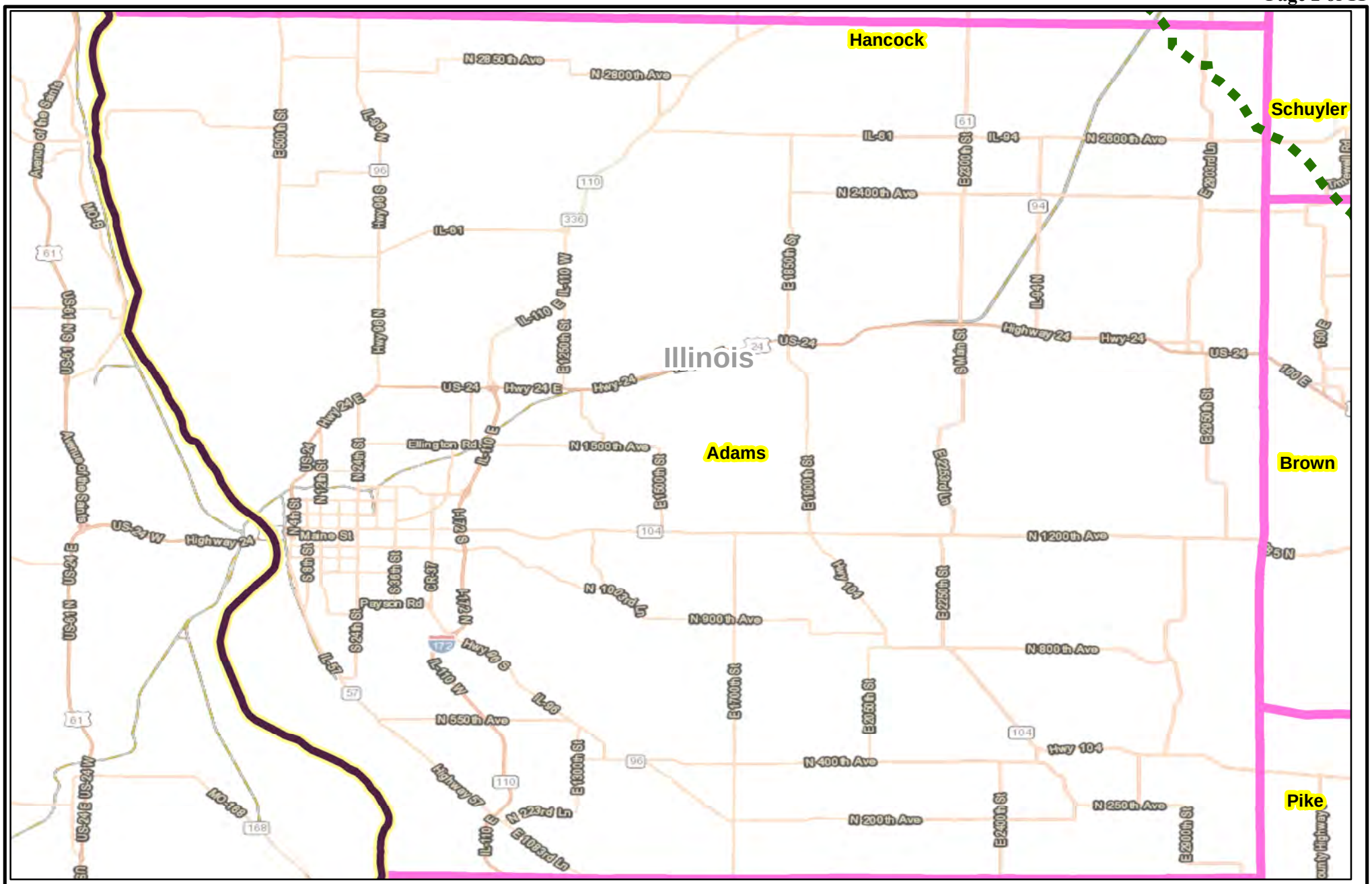
Hancock
Schuyler
Adams
Brown
Pike
Illinois
N 2850th Ave
N 2800th Ave
IL-61
IL-94
N 2600th Ave
N 2400th Ave
IL-91
IL-110 W
IL-110 E
US-24
Highway 24
Hwy 24
Hwy 24 E
Ellington Rd
N 1500th Ave
N 1200th Ave
Maine St
Payson Rd
N 1000th Ave
N 800th Ave
N 550th Ave
N 400th Ave
N 200th Ave
Hwy 104
Highway 57
N 223rd Ln
E 1073rd Ln
N 250th Ave
Hwy 96 S
Hwy 96 N
Hwy 36 N
IL-57
IL-96
MO-96
MO-168
US-24 W
US-24 E
US-61 N
US-61 SN
N 12th St
N 24th St
S 6th St
S 24th St
CR-37
E 1250th St
E 1500th St
E 1700th St
E 1850th St
E 1900th St
E 2050th St
E 2250th St
E 2300th St
E 2400th St
E 2500th St
E 2600th St
E 2603rd Ln
N 14th St
IL-14 N
100 E
150 E
Dakota Access Pipeline
Project Counties
0 1 2 4 6 Miles
Dakota Access Pipeline Project
Adams County
ENERGY TRANSFER
DReese 2/11/2015
Gas Supply\GIS
MXD\14D\APL_Illinois_Mapbook

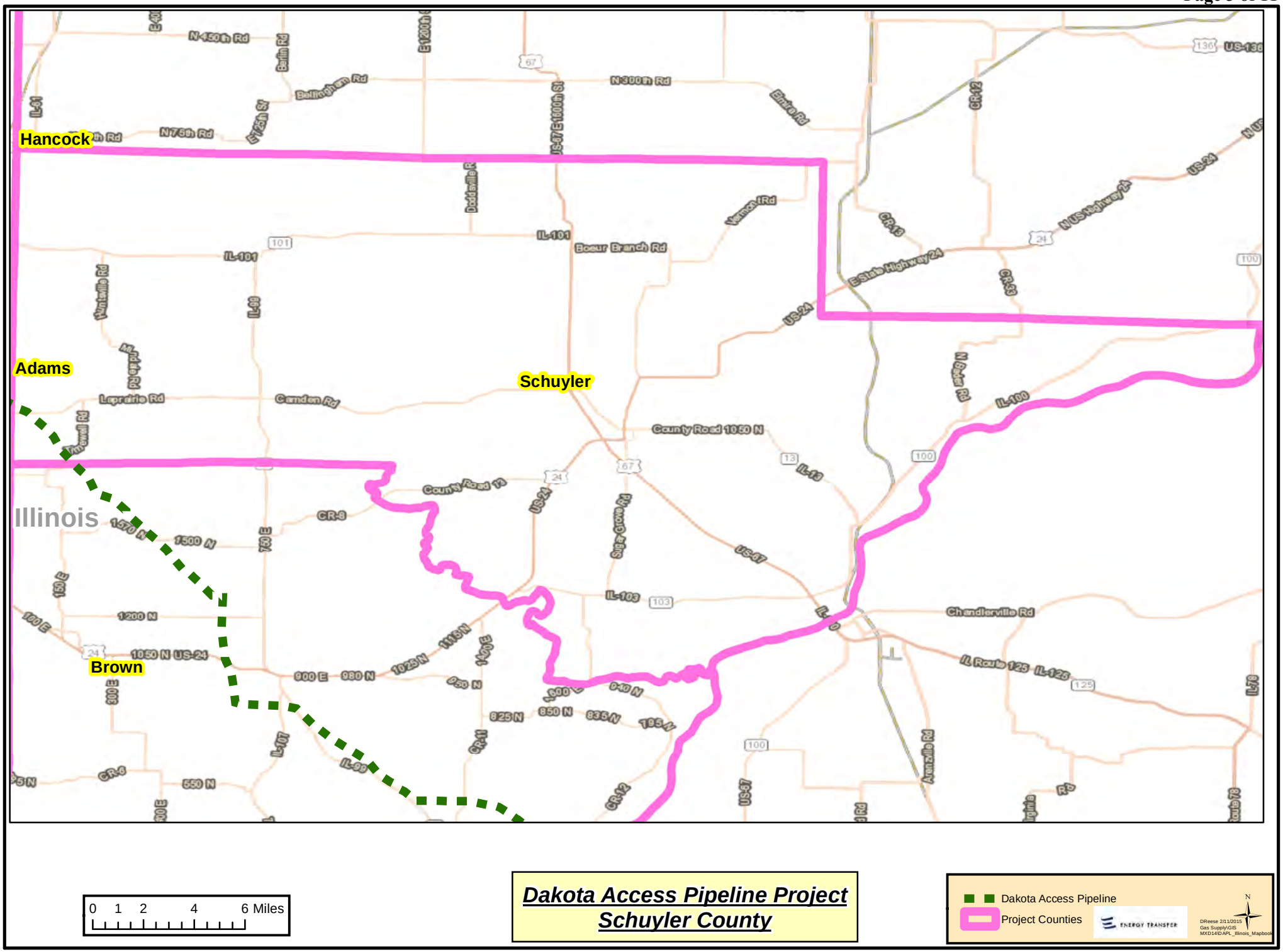

Dakota Access Pipeline Project
Schuyler County

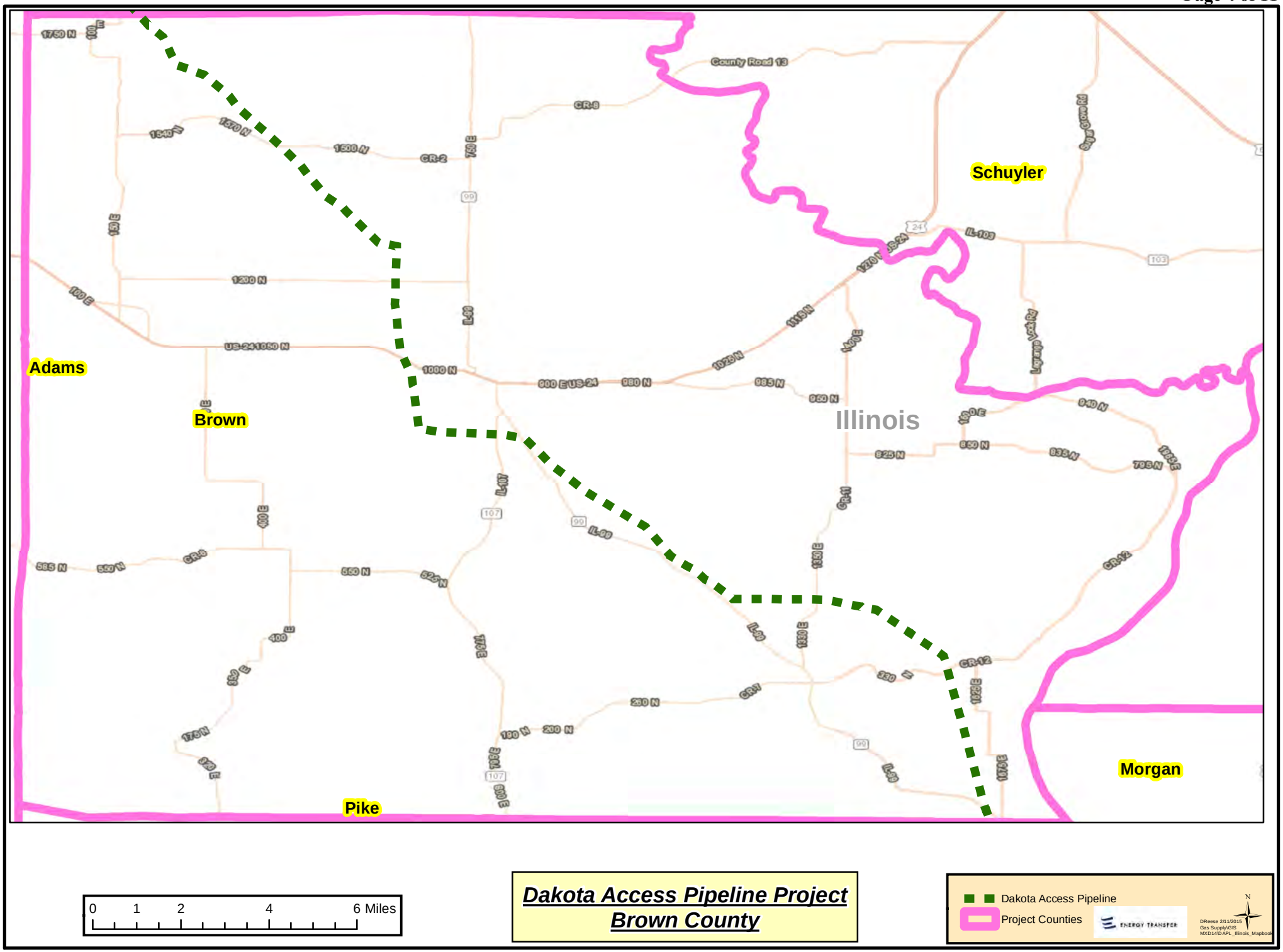

Dakota Access Pipeline Project
Brown County

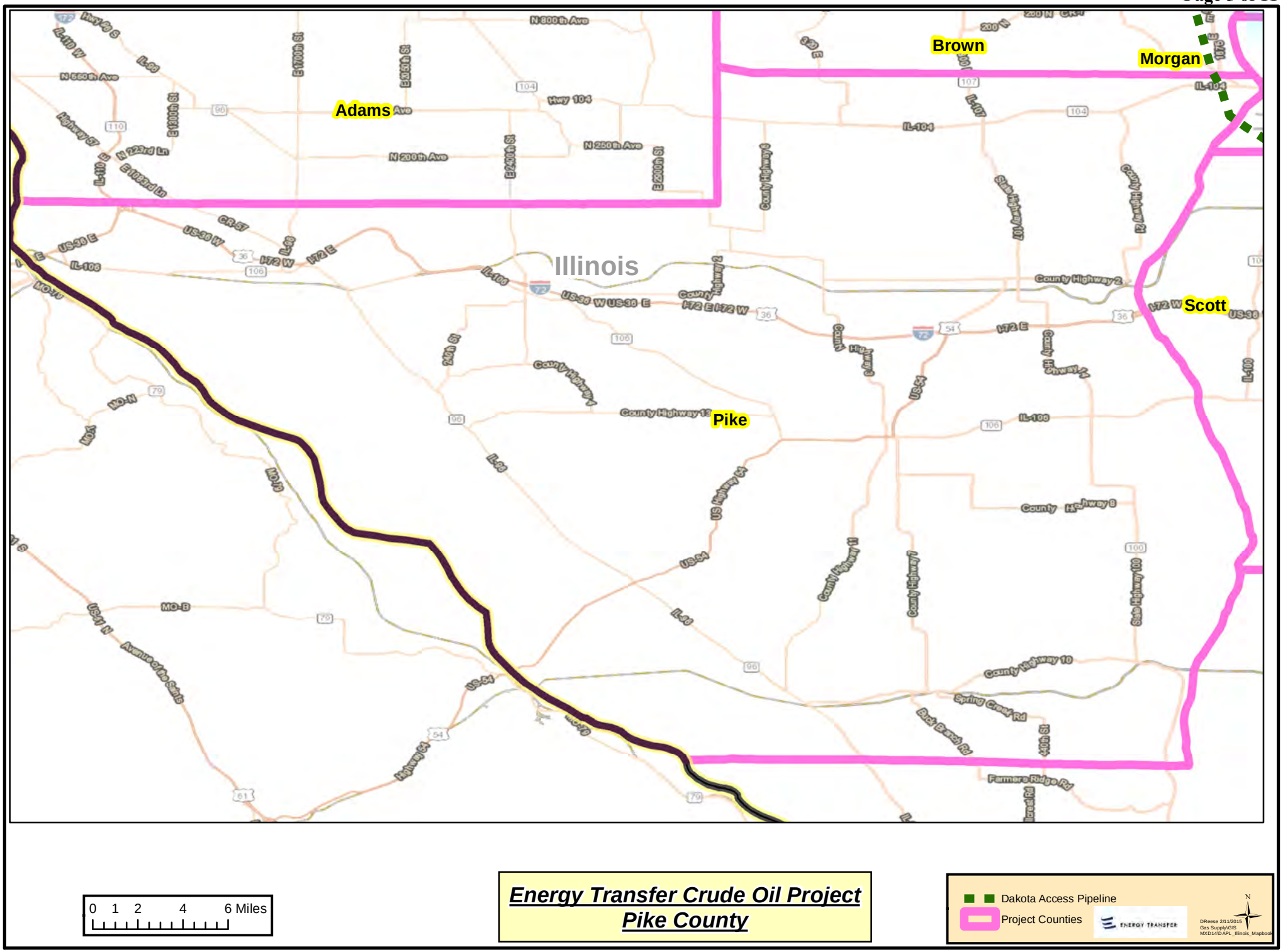
Brown
Morgan
Adams
Illinois
Scott
Pike
0 1 2 4 6 Miles
Energy Transfer Crude Oil Project
Pike County
Dakota Access Pipeline
Project Counties
ENERGY TRANSFER
DReese 2/11/2015
Gas Supply\GIS
MXD\14D\APL_Illinois_Mapbook

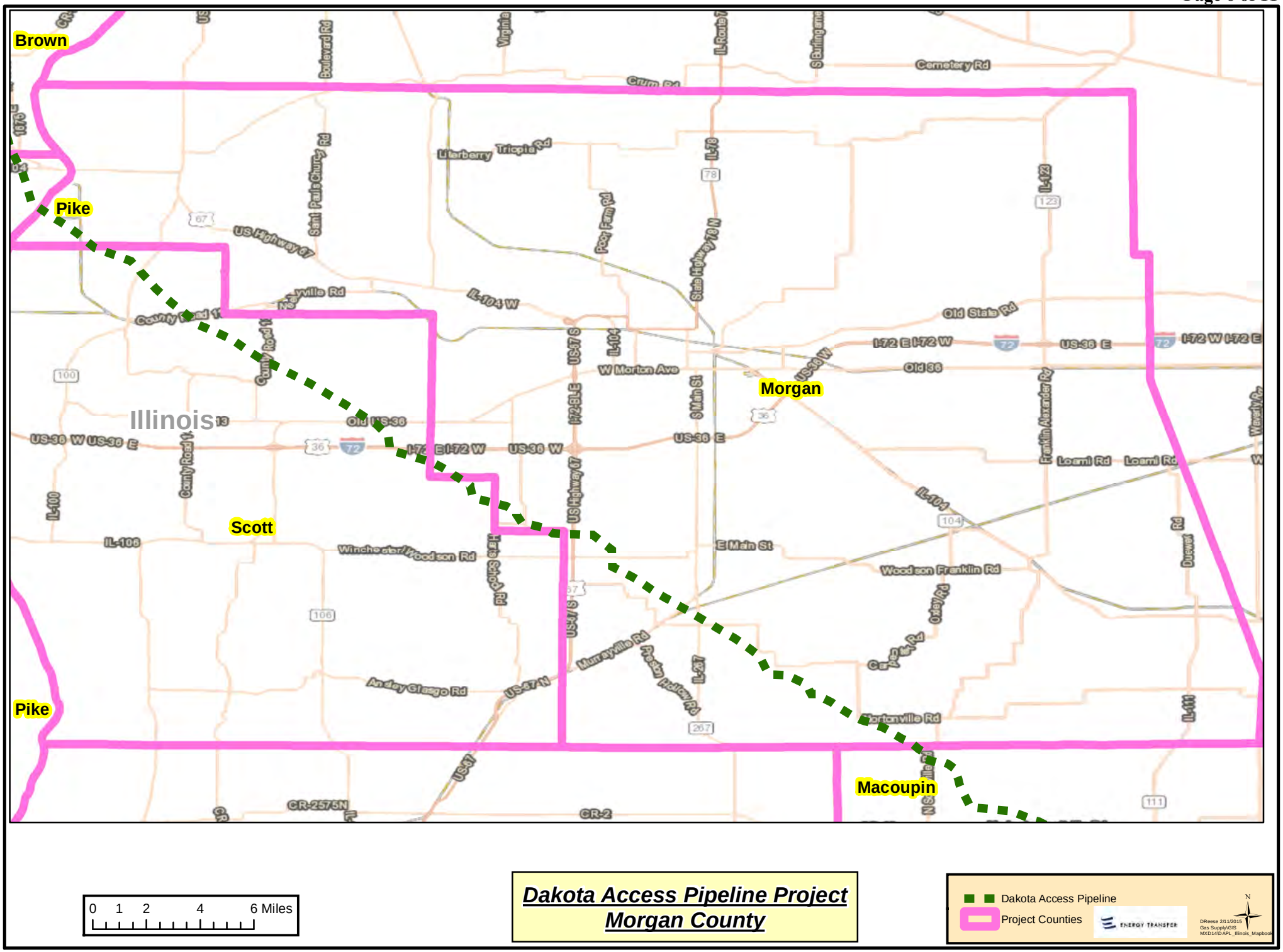
Brown
Pike
Morgan
Scott
Pike
Macoupin
Illinois
Cemetery Rd
Crum Rd
Literberry
Tricopia Rd
US Highway 67
Saint Paul Church Rd
Poor Farm Rd
State Highway 78 N
IL-78
IL-123
Old State Rd
I-72 E I-72 W
US-36 E
I-72 W I-72 E
Old 36
W Morton Ave
US-36 W
US-67 S
IL-104
IL-104 W
Main St
Franklin Alexander Rd
Loami Rd
Loami Rd
Old US-36
US-36 W US-36 E
I-72 E I-72 W
US-36 W
US-36 E
County Road 1
IL-100
IL-108
Winchester/Woodson Rd
Hays School Rd
US Highway 67
E Main St
Woodson Franklin Rd
Oxley Rd
Carlinville Rd
Murrayville Rd
Preston Holloway Rd
IL-267
Andrley Glasgo Rd
US-67 N
Nortonville Rd
IL-111
US-67
CR-2575N
CR-2
0 1 2 4 6 Miles
Dakota Access Pipeline Project
Morgan County
Dakota Access Pipeline
Project Counties
ENERGY TRANSFER
N
DReese 2/11/2015
Gas Supply\GIS
MXD\14D.APL_Illinois_Mapbook

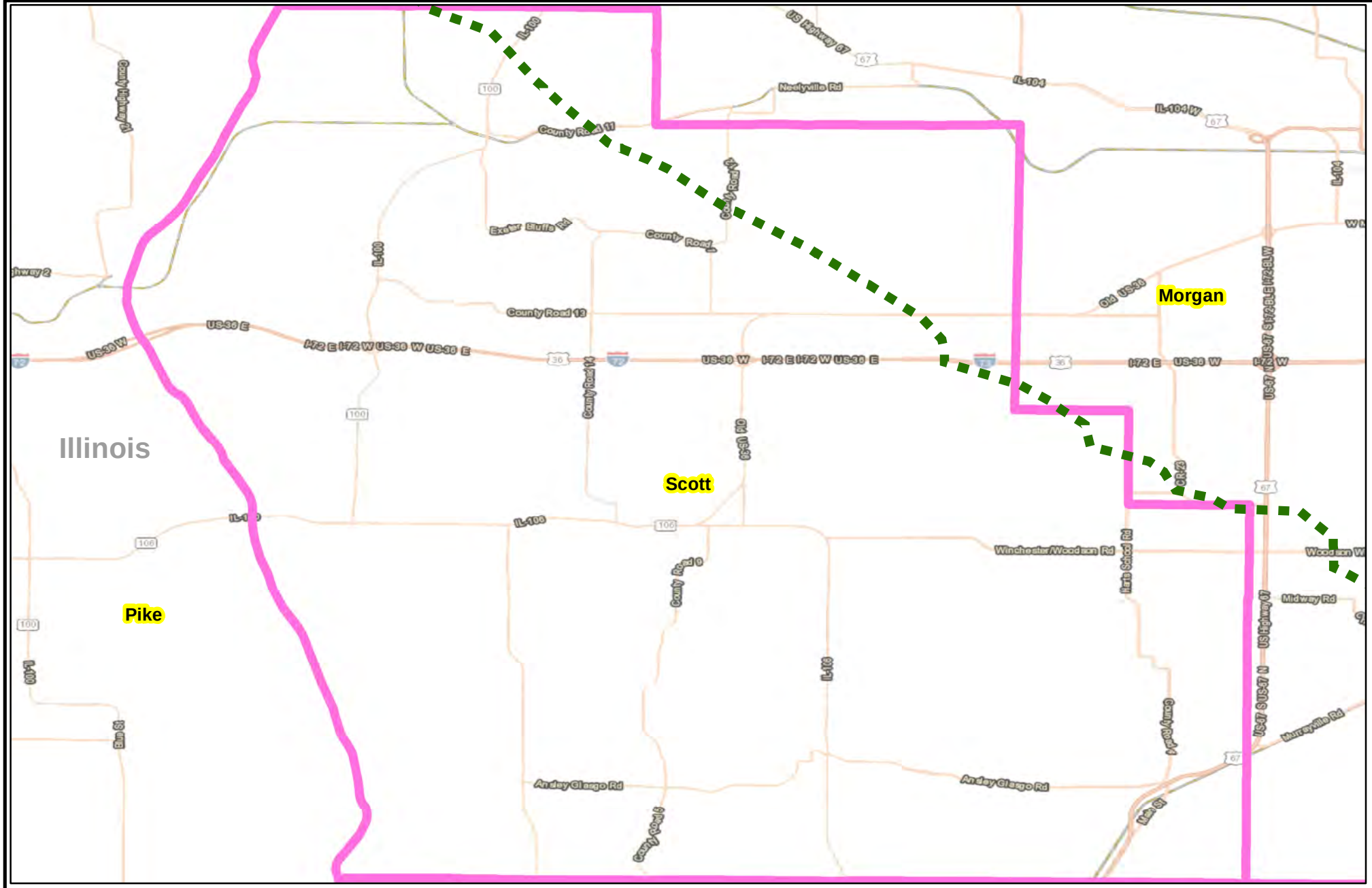

0 1 2 4 6 Miles

Dakota Access Pipeline Project
Scott County

Dakota Access Pipeline
Project Counties

ENERGY TRANSFER

DReese 2/11/2015
Gas Supply\GIS
MXD14\DAPL_Illinois_Mapbook

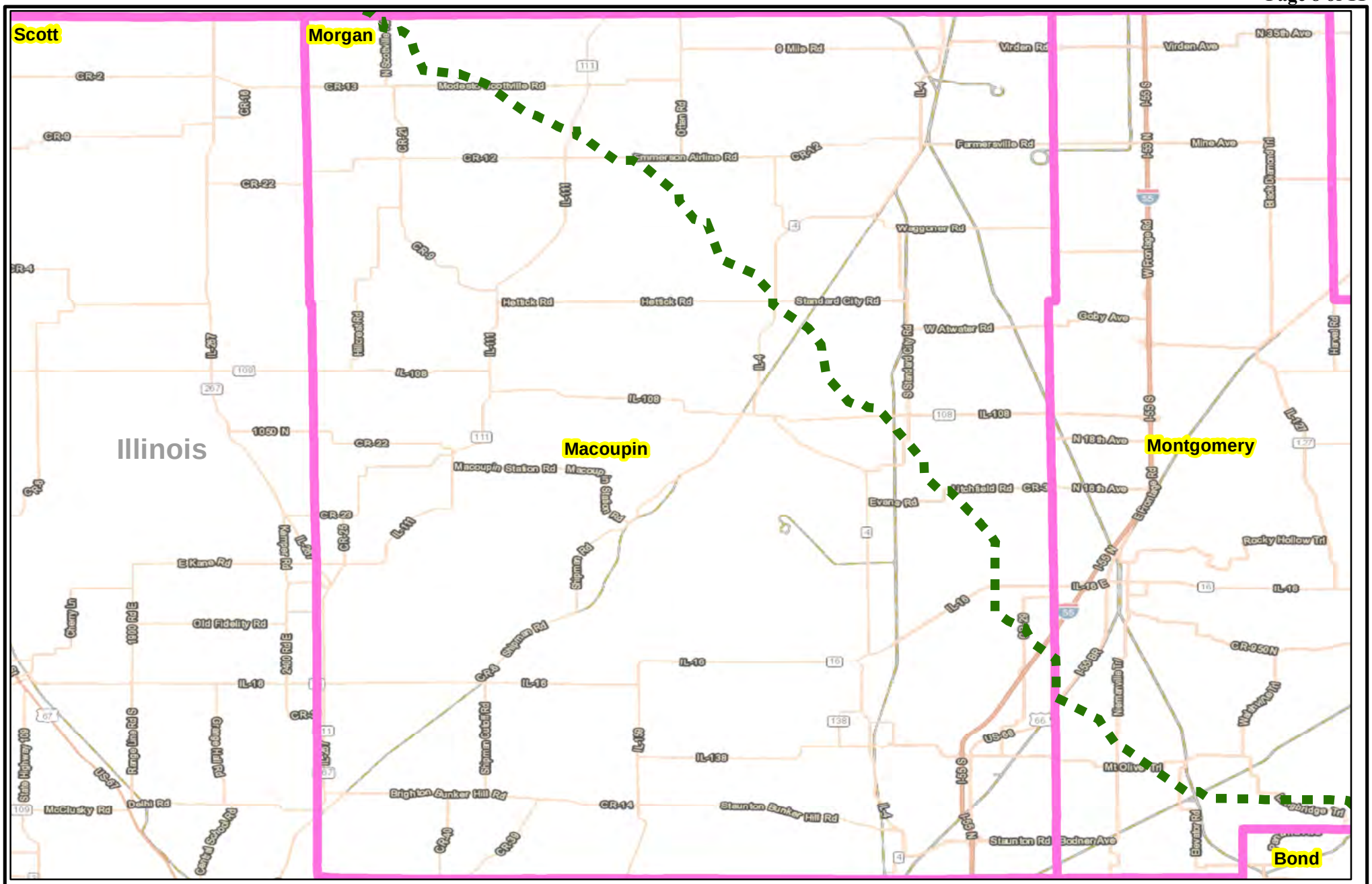
Scott
Morgan
Macoupin
Montgomery
Bond
Illinois
0 1 2 4 6 Miles
Dakota Access Pipeline Project
Macoupin County
Dakota Access Pipeline
Project Counties
ENERGY TRANSFER

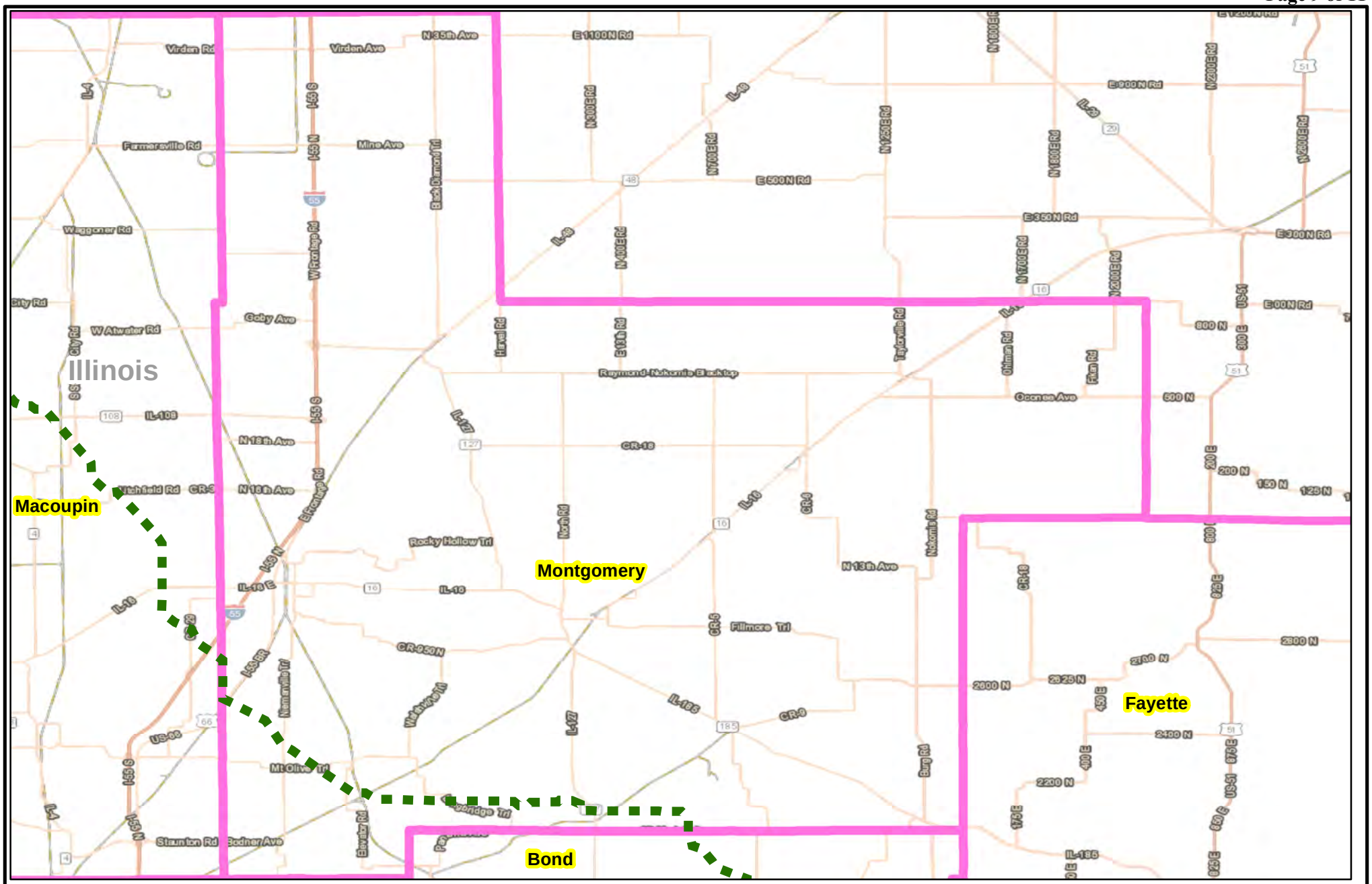
Illinois
Macoupin
Montgomery
Bond
Fayette
Virden Rd
Virden Ave
N 35th Ave
E 1100N Rd
E 900N Rd
Farmersville Rd
Mine Ave
E 500N Rd
E 350N Rd
E 300N Rd
Waggoner Rd
Goby Ave
W Atwater Rd
E 00N Rd
Raymond-Nokomis Blacktop
Occonee Ave
N 18th Ave
CR-16
Litchfield Rd
CR-3
Rocky Hollow Trl
North Rd
N 13th Ave
Fillmore Trl
CR-050N
Nemarville Trl
Mt Olive Trl
Staunton Rd
Bodner Ave
Ellwalter Rd
Burg Rd
2800 N
2625 N
2400 N
2200 N
IL-16
IL-108
IL-127
IL-185
US-66
US-51
0 1 2 4 6 Miles
Dakota Access Pipeline Project
Montgomery County
Dakota Access Pipeline
Project Counties
ENERGY TRANSFER
DReese 2/11/2015
Gas Supply\GIS
MXD\14D\APL_Illinois_Mapbook

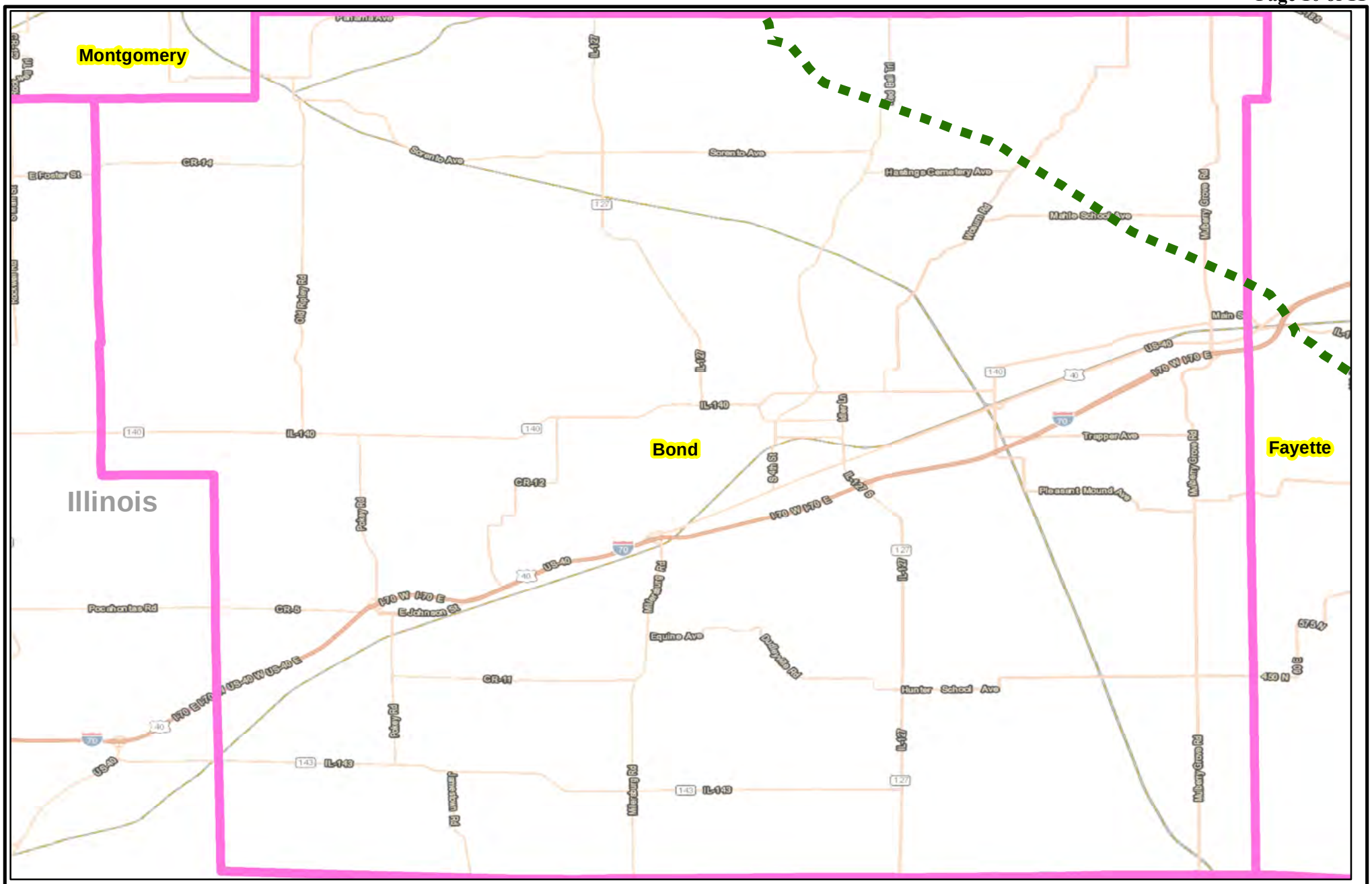

0 1 2 4 6 Miles

Dakota Access Pipeline Project
Bond County

Dakota Access Pipeline
Project Counties

ENERGY TRANSFER

DReese 2/11/2015
Gas Supply\GIS
MXD\14D\APL_Illinois_Mapbook

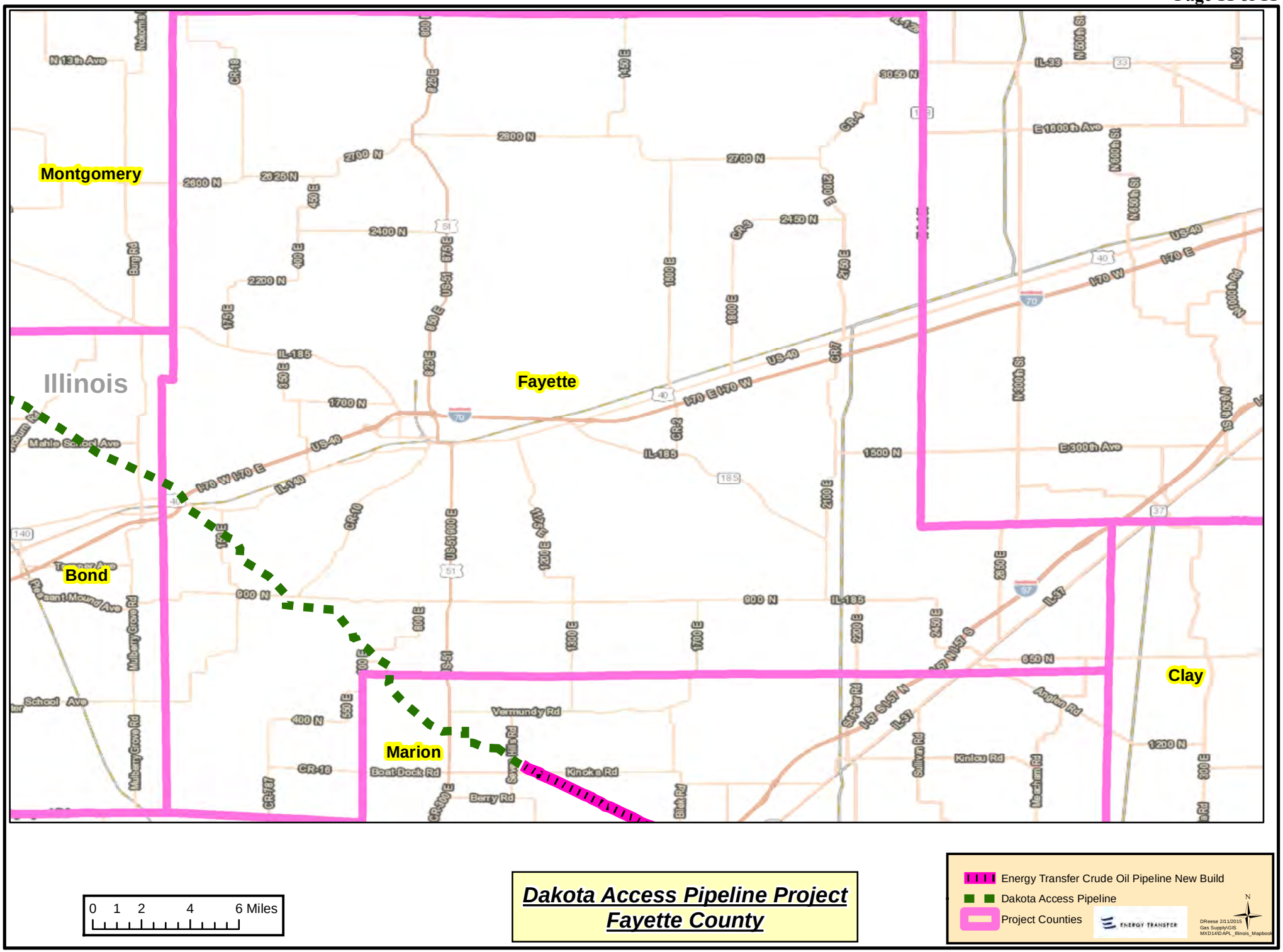
Montgomery
Illinois
Fayette
Bond
Marion
Clay
0 1 2 4 6 Miles
Dakota Access Pipeline Project
Fayette County
Energy Transfer Crude Oil Pipeline New Build
Dakota Access Pipeline
Project Counties
ENERGY TRANSFER
DReese 2/11/2015
Gas Supply\GIS
MXD\14DAPL_Illinois_Mapbook