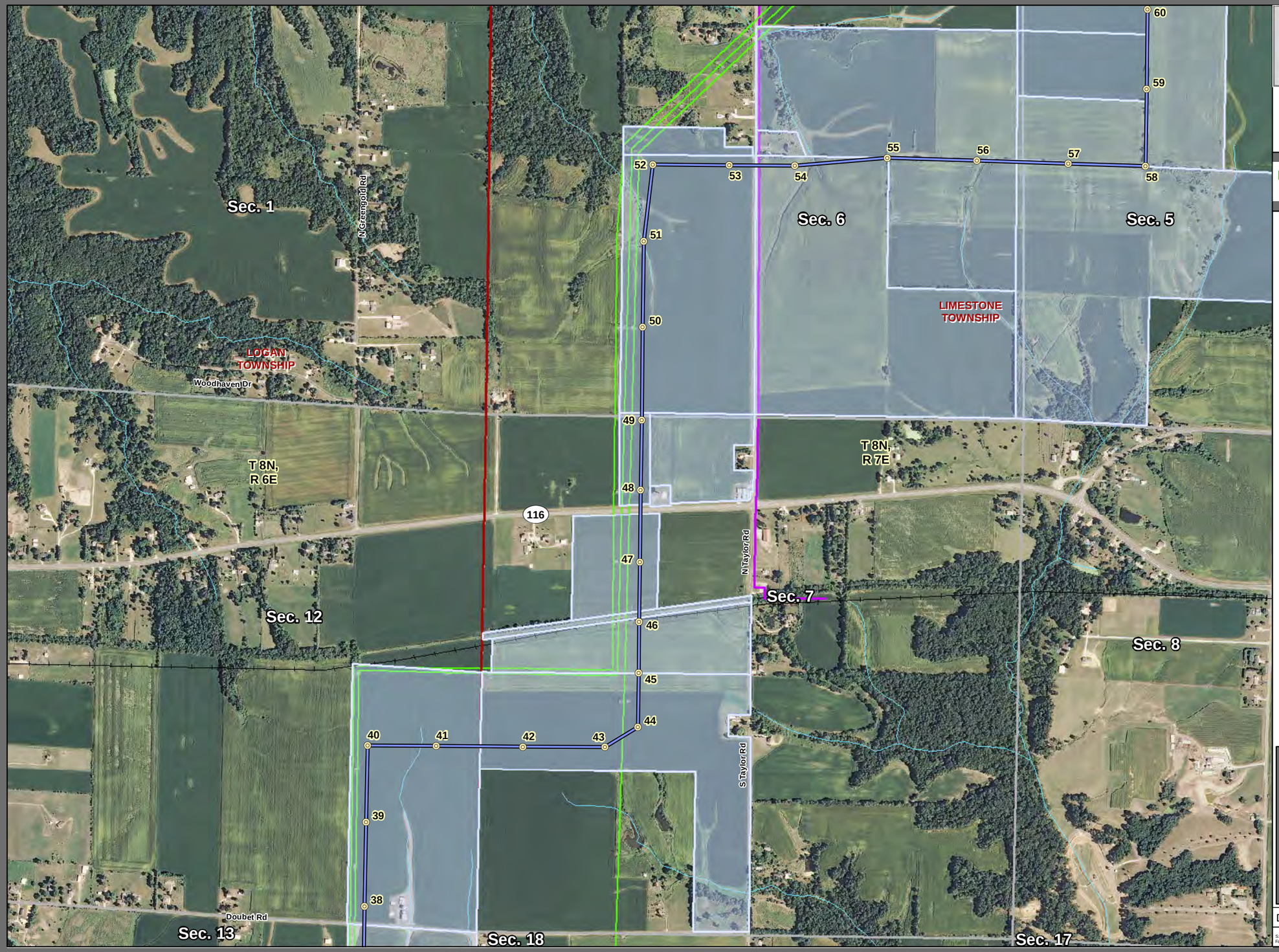

Ameren
Illinois Utilities

Fargo - Mapleridge 345 kV Transmisison Line Project

Fargo Unsigned Properties Parcels Mapbook

Legend

- Approved Route
- Engineered Pole Location
- Unsigned Properties
- Parcel Boundary
- Substation Boundary
- County Boundary
- Township Boundary
- Section Boundary
- Municipal Boundary
- Existing Railroad
- River/Stream

Existing Transmission Line

- 345,000 (V)
- 161,000 (V)
- 138,000 (V)

Existing Distribution Line

- 69,000 (V)

N W E S

1:12,000

0 0.175 0.35 Miles

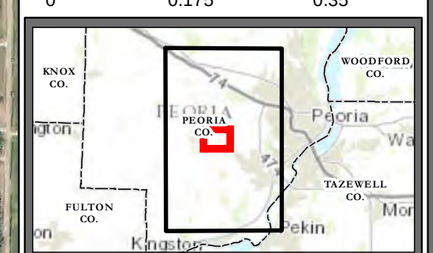

DATE: 10/20/14	DRAWN BY: JPSPHAR
S:\Ameren\0167498 - Maple Ridge\GIS\MXD\2014\10\ Fargo 8-509 Parcels\PDFs	Page: 5

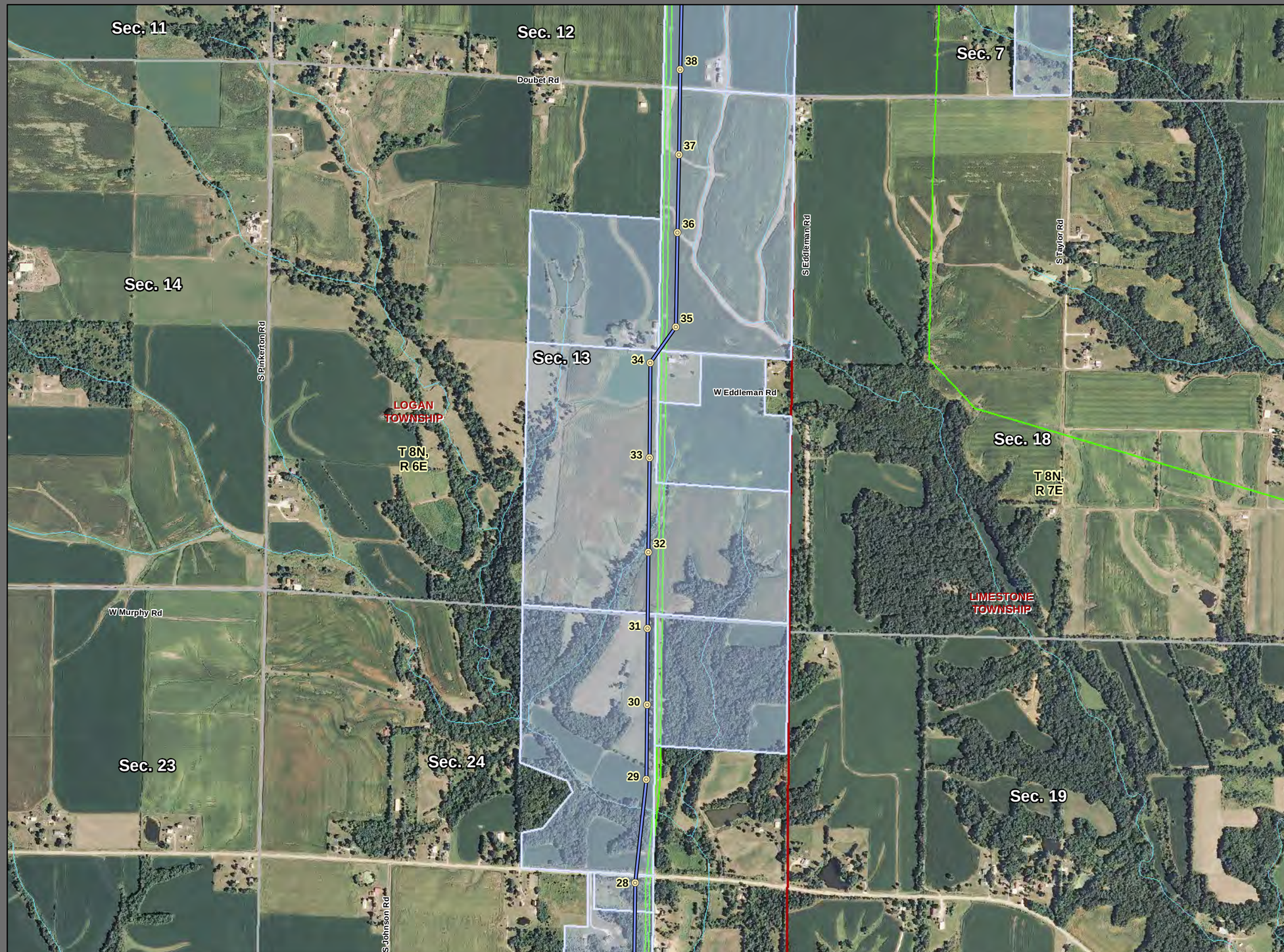

Ameren
Illinois Utilities

Fargo - Mapleridge 345 kV Transmisison Line Project

Fargo Unsigned Properties Parcels Mapbook

Legend

- Approved Route
- Engineered Pole Location
- Unsigned Properties
- Parcel Boundary
- Substation Boundary
- County Boundary
- Township Boundary
- Section Boundary
- Municipal Boundary
- Existing Railroad
- River/Stream

Existing Transmission Line

- 345,000 (V)
- 161,000 (V)
- 138,000 (V)

Existing Distribution Line

- 69,000 (V)

N W E S

1:12,000

0 0.175 0.35 Miles

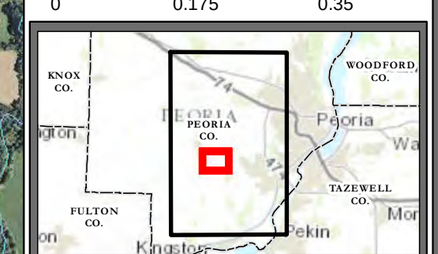

DATE: 10/20/14 | DRAWN BY: JPSPHAR

S:\Ameren\0167498 - Maple Ridge\GIS\MXD\2014\10\Fargo 8-509 Parcels\PDFs

Ameren
Illinois Utilities

Fargo - Mapleridge 345 kV Transmisison Line Project

Fargo Unsigned Properties Parcels Mapbook

Legend

- Approved Route
- Engineered Pole Location
- Unsigned Properties
- Parcel Boundary
- Substation Boundary
- County Boundary
- Township Boundary
- Section Boundary
- Municipal Boundary
- Existing Railroad
- River/Stream

Existing Transmission Line

- 345,000 (V)
- 161,000 (V)
- 138,000 (V)

Existing Distribution Line

- 69,000 (V)

N W E S

1:12,000

0 0.175 0.35 Miles

DATE: 10/20/14	DRAWN BY: JPSPHAR
S:\Ameren\0167498 - Maple Ridge\GIS\MXD\2014\10\ Fargo 8-509 Parcels\PDFs	Page: 7