| | Owner | Tax ID Number(s) | Internal Tract Number | Cross Reference to Ex 2.3 TOC |
|---|---|---|---|---|
| 1 | Logan Enterpises, Inc<br>PO Box 3383<br>Decatur, Illinois 62524-3383 | 16-20-17-300-002 | A_ILRP_PZ_MA_400-ROW | A |
| 2 | Rickey J. White<br>6671 Walmsley Road<br>Decatur, Illinois 62521 | 16-20-10-100-001 | A_ILRP_PZ_MA_428-ROW | B |
| 3 | Robert F. and Debra Ann Hoewing<br>9835 Cornthwaite Road<br>Macon, Illinois 62544 | 16-16-35-200-003 | A_ILRP_PZ_MA_441-ROW | C |
| 4 | Derrold D. and Betty Jeanne Jones<br>11880 Cornthwaite Road<br>Macon, Illinois 62544 | 16-16-35-400-003 | A_ILRP_PZ_MA_442-ROW | D |
| 5 | Roger L. White<br>5361 Traughber Road<br>Decatur, Illinois 62521<br><br>William D. White Trust<br>5361 Traughber Road<br>Decatur, Illinois 62521 | 11-17-33-400-001,<br>11-17-33-400-002 | A_ILRP_PZ_MA_462-ROW,<br>A_ILRP_PZ_MA_463-ROW | E |
| 6 | Christopher B. Hunter Trust<br>Agreement dated December 22, 1994<br>916 Briar Green Court<br>Kirkwood, Missouri 63122 | 20-0-1854-000-00 | ILRP_RQ_AD_014-ROW | F |
| 7 | Roger L., Sr. and Ruth Anne Liehr<br>38708 State Highway 107<br>Chambersburg, Illinois 62323 | 32-015-04, 32-015-01,<br>32-015-02, 32-014-10 | ILRP_QM_PI_060-ROW | G |

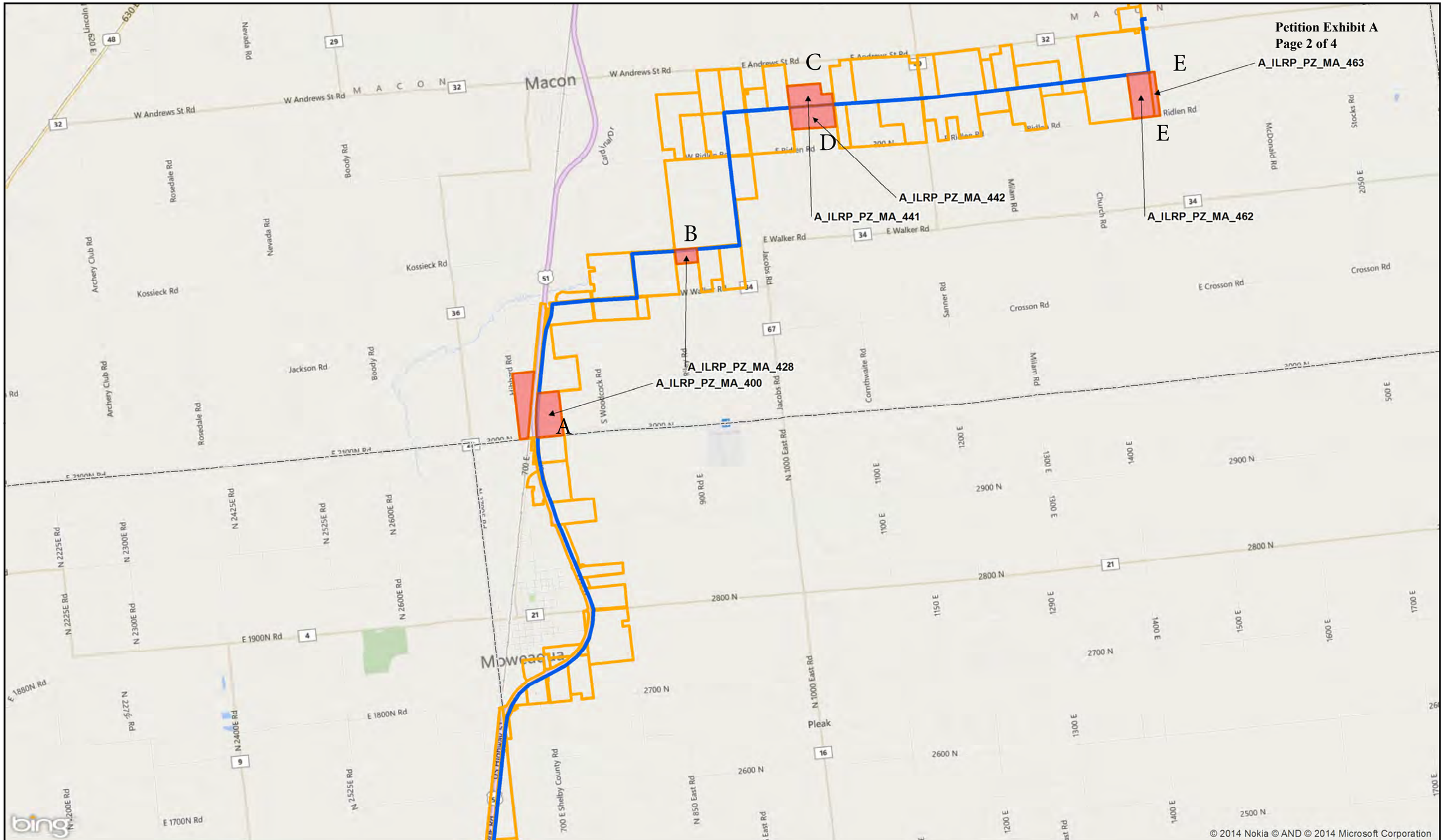


Approved Route
Unsigned Properties

CLS CONTRACT LAND STAFF

***Ameren - Illinois Rivers***

Faraday-Pana (PZ) - August 25, 2014

1 inch = 5,280 feet

0 0.5 1 2 3 Miles

Distances/Acreages in this map are computer generated approximations only and should not be used for authoritative definition of legal boundary, or property title.

**August 25, 2014**

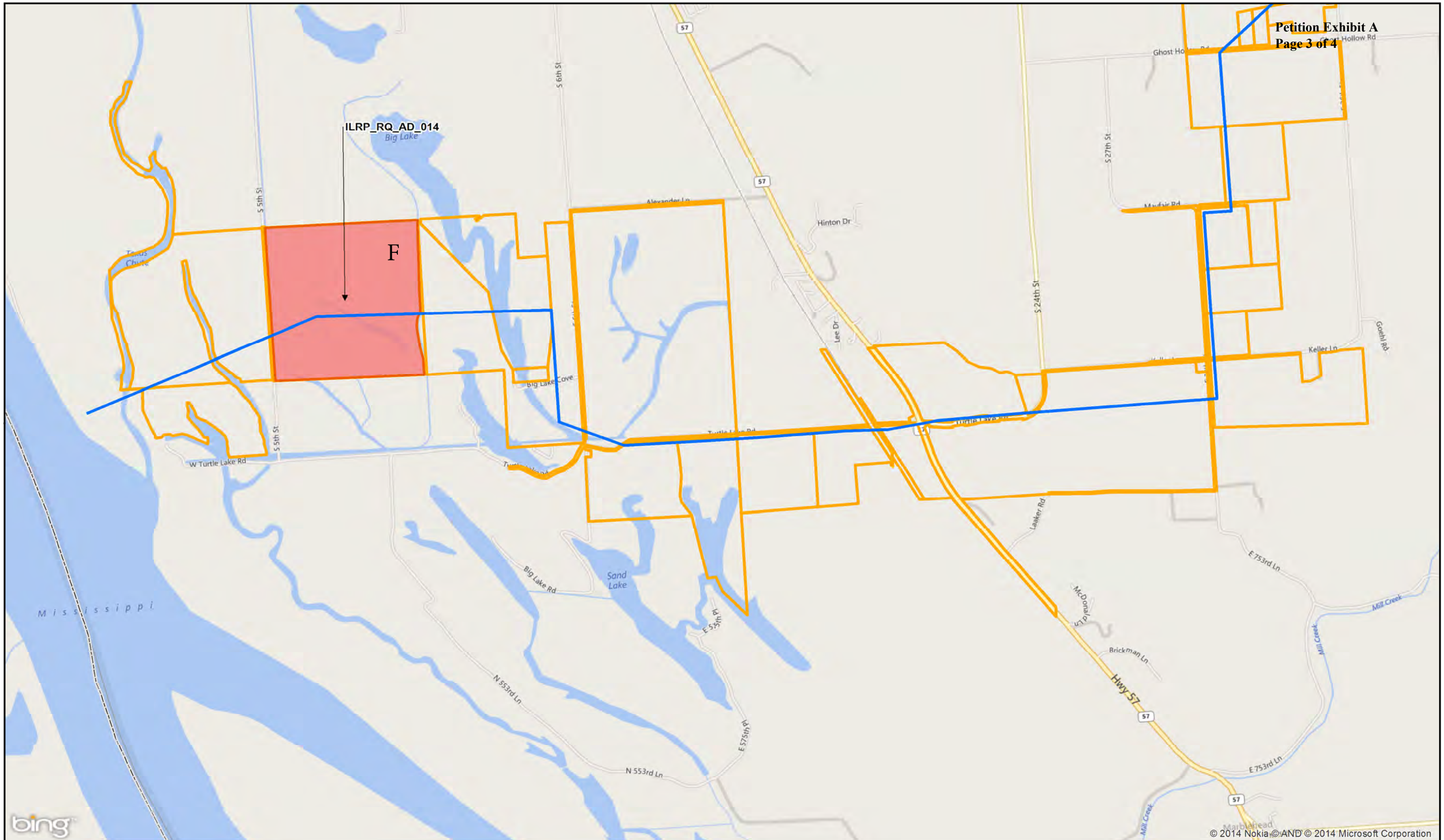


Approved Route
Unsigned Properties

CLS CONTRACT LAND STAFF

***Ameren - Illinois Rivers***
Herleman-River (RQ) - August 22, 2014

1 inch = 1,500 feet
0 0.15 0.3 0.6 0.9 Miles

Distances/Acreages in this map are computer generated approximations only and should not be used for authoritative definition of legal boundary, or property title.

**August 22, 2014**

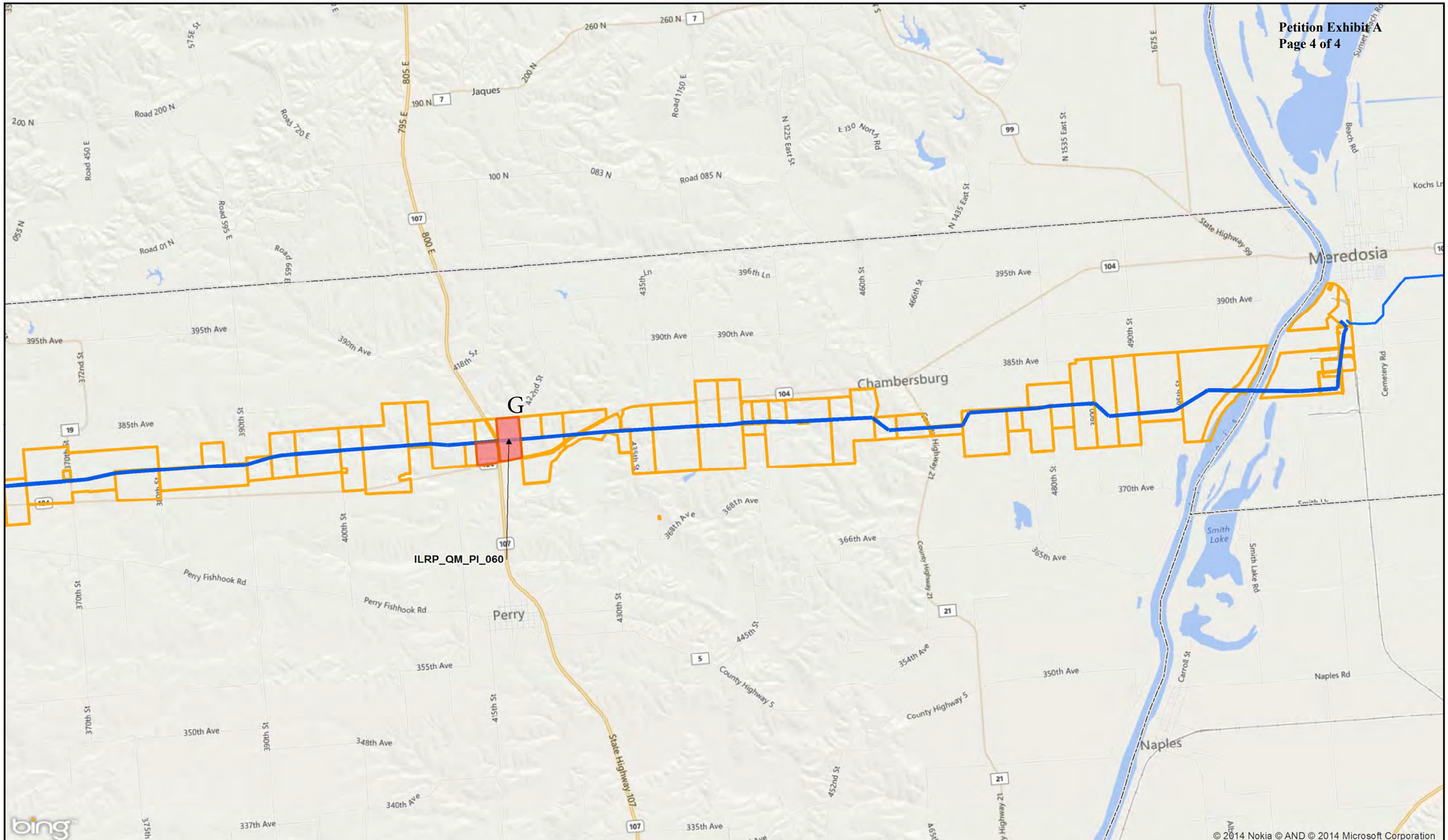


Approved Route
Unsigned Properties

CLS CONTRACT LAND STAFF

## *Ameren - Illinois Rivers*

Meredosia-Herleman (QM) - August 25, 2014

1 inch = 5,280 feet

0 0.5 1 2 3 Miles

Distances/Acreages in this map are computer generated approximations only and should not be used for authoritative definition of legal boundary, or property title.

**August 25, 2014**