Page to North:

Page to West:27

Page to East:29

Page to South:

Aerial Imagery - March 2014
Parcel data - Knox and Peoria counties, 2014

Appendix B - Detailed Maps

Spoon River Project

0 0.5 Miles
1:16,000

Ameren TRANSMISSION

Path: Y:\Ameren\223300\map_docs\Permit\ICC\RoutingStudy\SR_Detailed_Map_letterL.mxd

Page to North:

Page to West:28

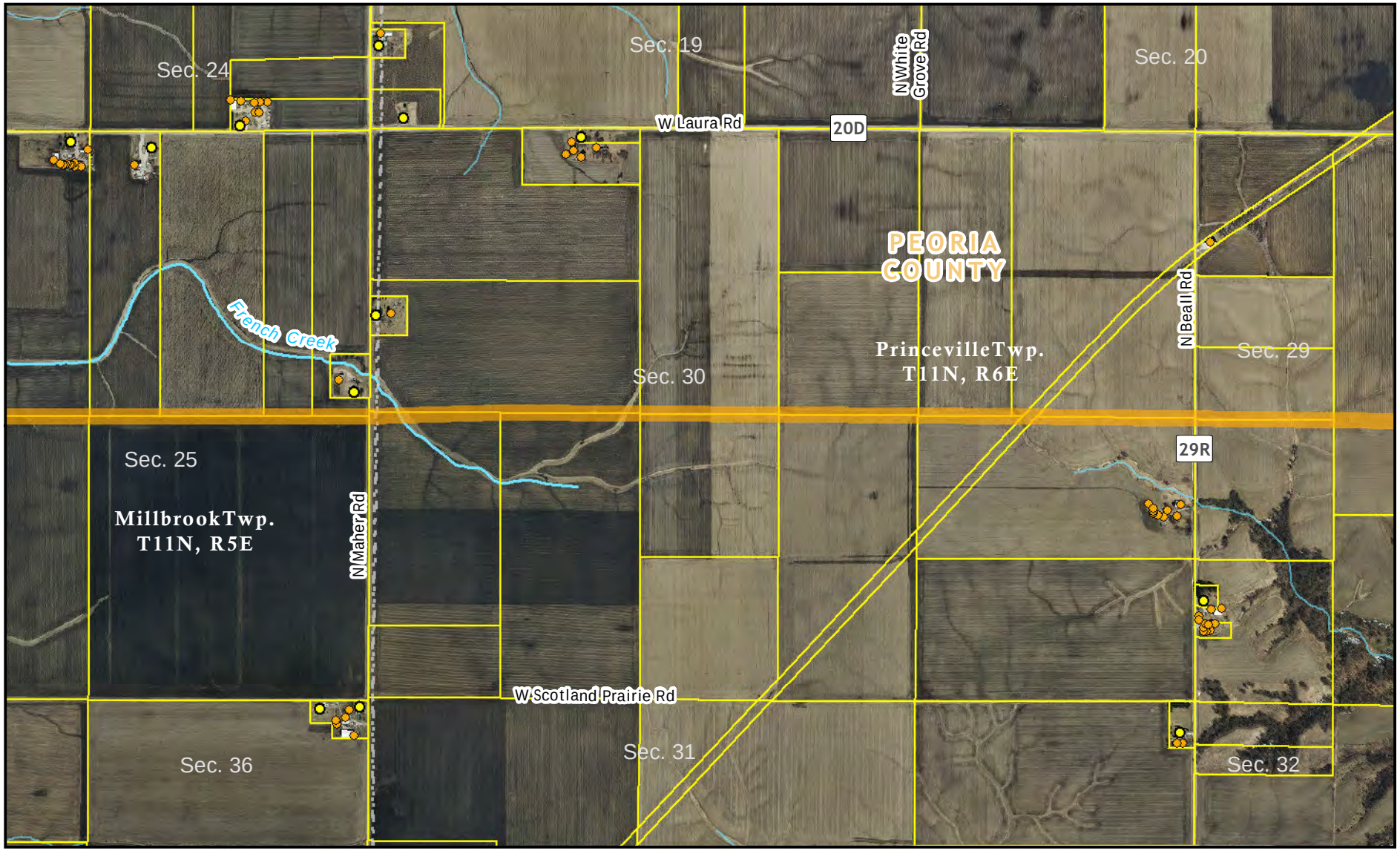

Page to East:30

Page to South:

Aerial Imagery - March 2014
Parcel data - Knox and Peoria counties, 2014

Appendix B - Detailed Maps

Spoon River Project

0 0.5 Miles
1:16,000

Ameren TRANSMISSION

Path: Y:\Ameren\223300\map_docs\Permit\ICC\RoutingStudy\SR_Detailed_Map_letterL.mxd

Page to North:

Page to West:29

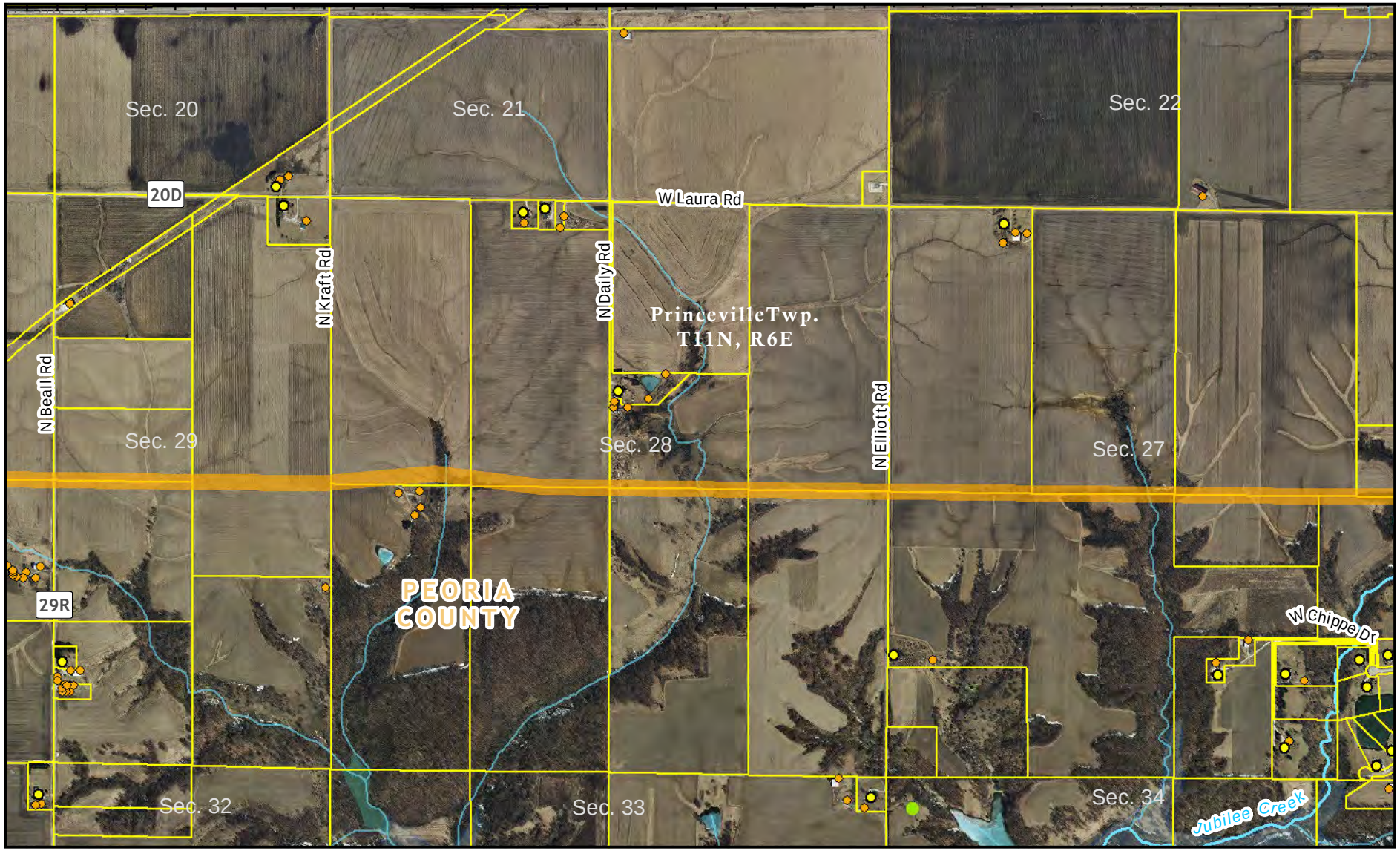

Page to East:31

Page to South:

Aerial Imagery - March 2014
Parcel data - Knox and Peoria counties, 2014

Appendix B - Detailed Maps

Spoon River Project

0 0.5 Miles
1:16,000

Ameren TRANSMISSION

Path: Y:\Ameren\223300\map_docs\Permit\ICC\RoutingStudy\SR_Detailed_Map_letterL.mxd

Page to North:

Page to West:30

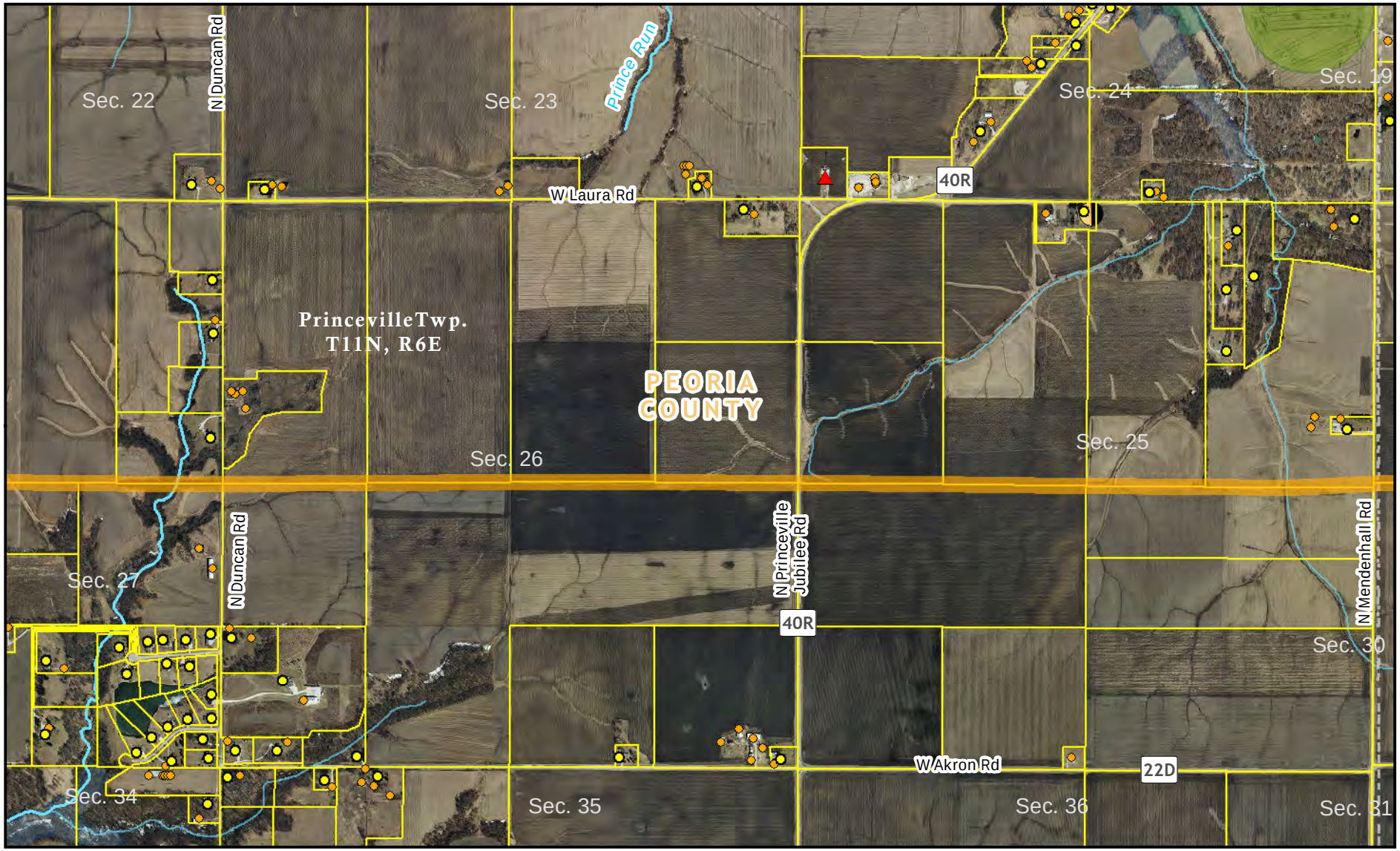

Page to East:32

Page to South:

Aerial Imagery - March 2014
Parcel data - Knox and Peoria counties, 2014

Appendix B - Detailed Maps

Spoon River Project

0 0.5 Miles
1:16,000

Path: Y:\Ameren\223300\map_docs\Permit\ICC\RoutingStudy\SR_Detailed_Map_letterL.mxd

Page to North:

Page to West: 31

Page to East:

Page to South: 33

Aerial Imagery - March 2014
Parcel data - Knox and Peoria counties, 2014

Appendix B - Detailed Maps

Spoon River Project

0 0.5 Miles
1:16,000

Ameren TRANSMISSION

Path: Y:\Ameren\223300\map_docs\Permit\ICC\RoutingStudy\SR_Detailed_Map_letterL.mxd

Page to North: 32

Page to West:

Page to East:

Page to South: 34

Aerial Imagery - March 2014
Parcel data - Knox and Peoria counties, 2014

Appendix B - Detailed Maps

Spoon River Project

0 0.5 Miles
1:16,000

Ameren TRANSMISSION

Path: Y:\Ameren\223300\map_docs\Permit\ICC\RoutingStudy\SR_Detailed_Map_letterL.mxd