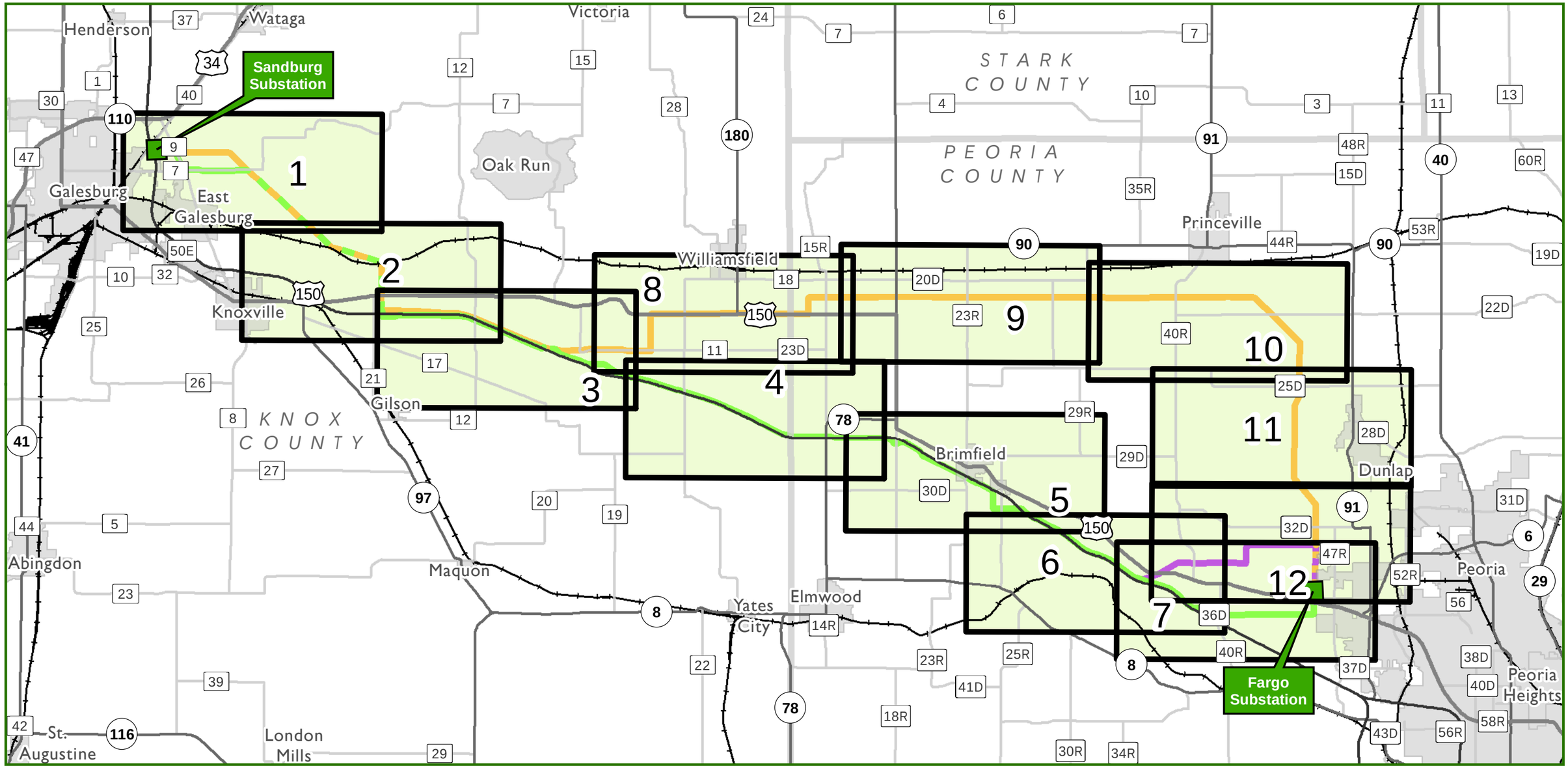

Routes

- Route A (Preferred)
- Route B
- Route Connector 1

- Mapbook Page
- Project Endpoint
- County
- City

- Interstate
- US Highway
- State Highway
- County Highway
- Railroad

0 5.5 Miles

Original Size = 11 x 17 Landscape
1:178,344

Only those utilities within ½ mile of the Proposed Routes and Route Connector 1 are depicted.

Existing Utility Location Map
Index Page

Spoon River Project
345,000 Volt Transmission Line

Ameren TRANSMISSION

Path: \\Mspe-gis-file\gisproj\Ameren\223300\map_docs\Permit\ICC\Petition_Attachments\Map_11x17L_Utility_INDEX.mxd

Page to North:

Page to West:

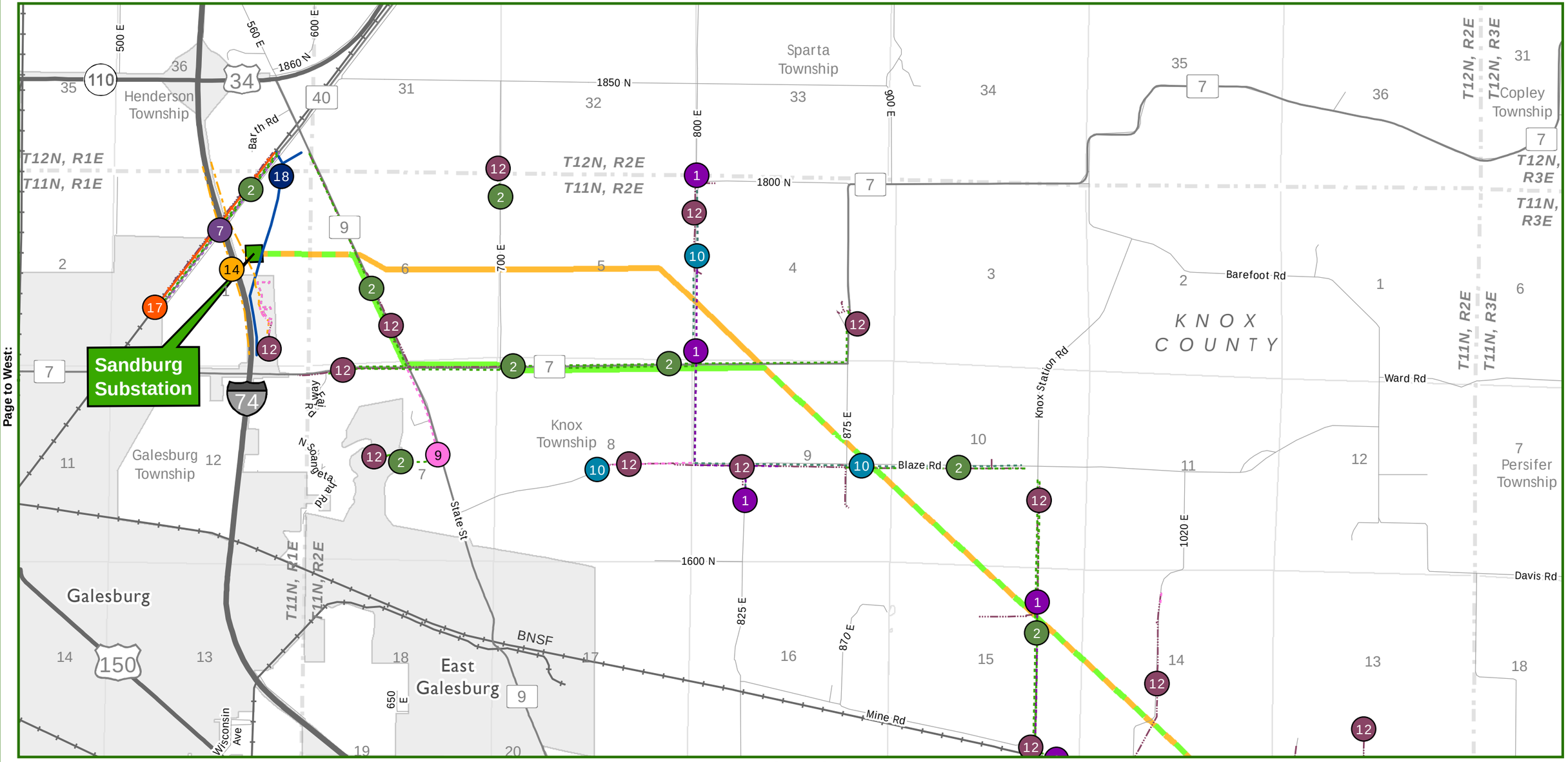

Page to East:

Page to South: 2

Routes

- Route A (Preferred)
- Route B
- Route Connector 1

Only those utilities within ½ mile of the Proposed Routes and Route Connector 1 are depicted.

0 1:31,680 1 Miles

- Interstate
- US Highway
- State Highway
- County Highway
- Local Roads
- Railroad
- County
- City

- 1, Communication Cable, AT&T
- 2, Communication Cable, Century Link
- 7, Communication Cable, Peg Bandwidth
- 9, Communication Cable, Unmarked
- 10, Communication Cable, Windstream KDL
- 12, Distribution Line, Unmarked
- 14, Pipeline, Ameren Illinois
- 17, Railroad, BNSF
- 18, Transmission, Ameren

Existing Utility Location Map

Page 1

Spoon River Project
345,000 Volt Transmission Line

Ameren TRANSMISSION

Document Path: \\Mspe-gis-file\gisproj\Ameren\223300\map_docs\Permit\CC\Petition_Attachments\Map_11x17L_Utility.mxd

Original Size = 11 x 17 Landscape

Page to North: 1

Page to West:

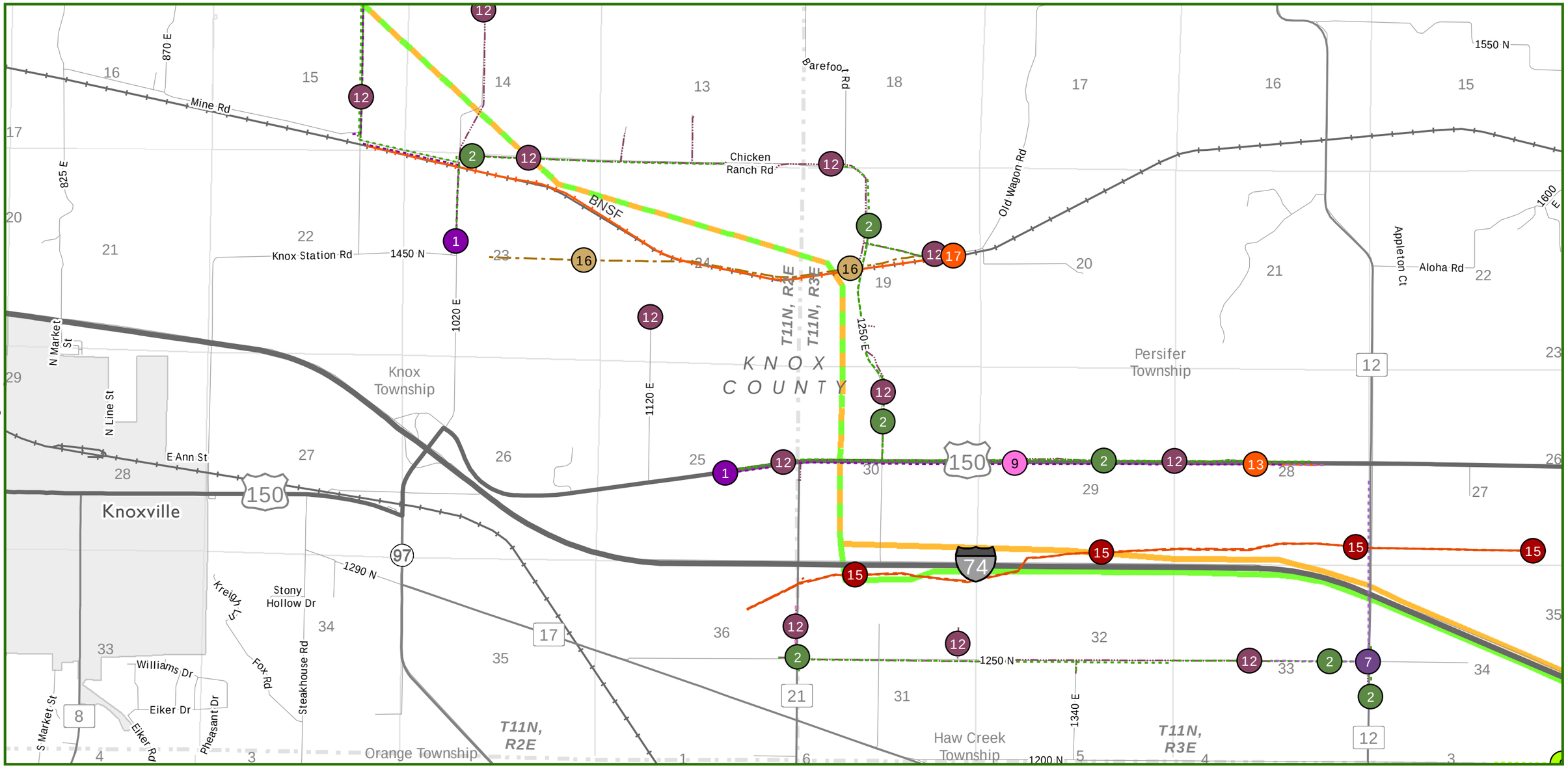

Page to South: 3

Page to East:

Routes

- Route A (Preferred)
- Route B
- Route Connector 1

Only those utilities within ½ mile of the Proposed Routes and Route Connector 1 are depicted.

0 1:31,680 1 Miles

- Interstate
- US Highway
- State Highway
- County Highway
- Local Roads
- Railroad
- County
- City

- 1, Communication Cable, AT&T
- 2, Communication Cable, Century Link
- 6, Communication Cable, MidCentury TelCom
- 7, Communication Cable, Peg Bandwidth
- 9, Communication Cable, Unmarked
- 12, Distribution Line, Unmarked
- 13, Pipeline, Amoco
- 15, Pipeline, BP Pipeline
- 16, Pipeline, Buckeye Partners
- 17, Railroad, BNSF

Existing Utility Location Map

Page 2

Spoon River Project
345,000 Volt Transmission Line

Ameren TRANSMISSION

Original Size = 11 x 17 Landscape

Document Path: \\Mspe-gis-file\gisproj\Ameren\223300\map_docs\Permit\CC\Petition_Attachments\Map_11x17L_Utility.mxd

Page to North: 2

Page to West:

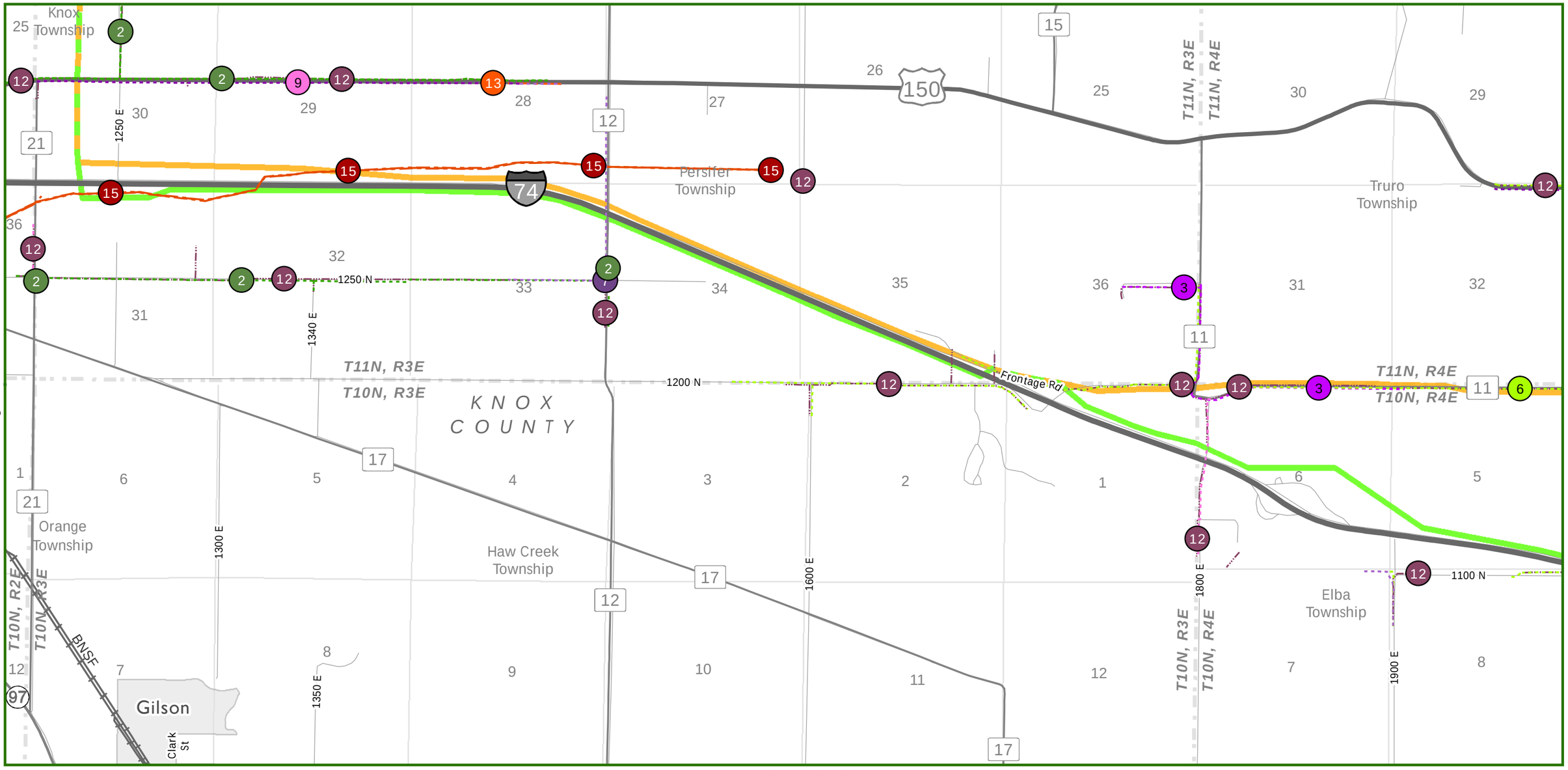

Page to East:4

Page to South:

Routes

- Route A (Preferred)
- Route B
- Route Connector 1

Only those utilities within ½ mile of the Proposed Routes and Route Connector 1 are depicted.

0 1:31,680 1 Miles

- Interstate
- US Highway
- State Highway
- County Highway
- Local Roads
- Railroad
- County
- City

- 1, Communication Cable, AT&T
- 2, Communication Cable, Century Link
- 3, Communication Cable, Comcast
- 6, Communication Cable, MidCentury TelCom
- 7, Communication Cable, Peg Bandwidth
- 9, Communication Cable, Unmarked
- 12, Distribution Line, Unmarked
- 13, Pipeline, Amoco
- 15, Pipeline, BP Pipeline

Existing Utility Location Map

Page 3

Spoon River Project
345,000 Volt Transmission Line

Ameren TRANSMISSION

Document Path: \\Mspe-gis-file\gisproj\Ameren\223300\map_docs\Permit\CC\Petition_Attachments\Map_11x17L_Utility.mxd

Original Size = 11 x 17 Landscape

Page to North: 8

Page to West:3

Page to East:5

Page to South:

Routes

- Route A (Preferred)
- Route B
- Route Connector 1

Only those utilities within ½ mile of the Proposed Routes and Route Connector 1 are depicted.

- Interstate
- State Highway
- County Highway
- Local Roads
- County

- 1, Communication Cable, AT&T
- 2, Communication Cable, Century Link
- 4, Communication Cable, Frontier Communications Company
- 6, Communication Cable, MidCentury TelCom
- 7, Communication Cable, Peg Bandwidth
- 9, Communication Cable, Unmarked
- 10, Communication Cable, Windstream KDL
- 12, Distribution Line, Unmarked

0 1:31,680 1 Miles

Existing Utility Location Map

Page 4

Spoon River Project
345,000 Volt Transmission Line

Ameren TRANSMISSION

Document Path: \\Mspe-gis-file\gisproj\Ameren\223300\map_docs\Permit\CC\Petition_Attachments\Map_11x17L_Utility.mxd

Original Size = 11 x 17 Landscape

Page to North:

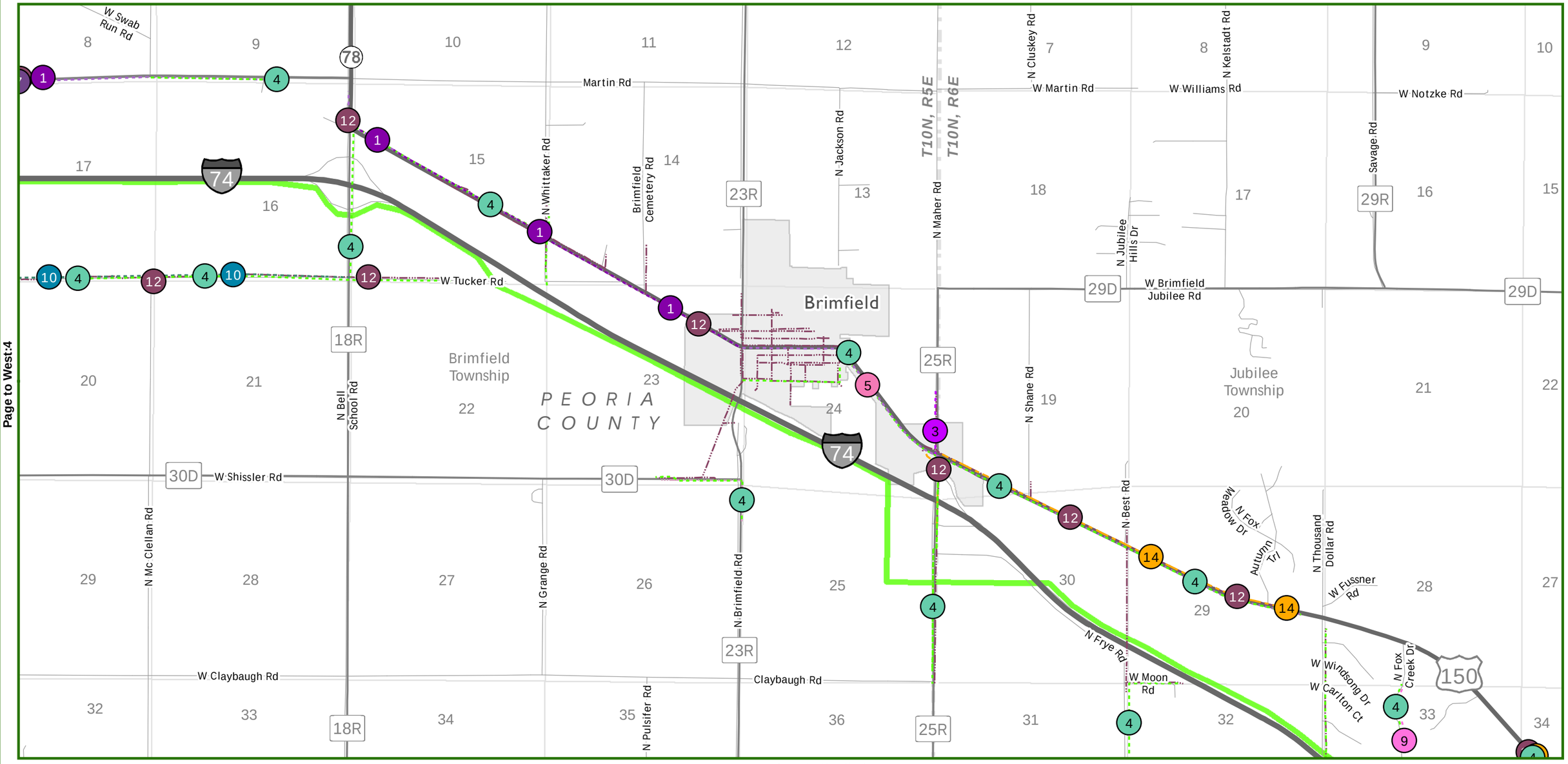

Page to West: 4

Page to East:

Page to South: 6

Routes

- Route A (Preferred)
- Route B
- Route Connector 1

Only those utilities within ½ mile of the Proposed Routes and Route Connector 1 are depicted.

- Interstate
- US Highway
- State Highway
- County Highway
- Local Roads
- County
- City

- 1, Communication Cable, AT&T
- 3, Communication Cable, Comcast
- 4, Communication Cable, Frontier Communications Company
- 5, Communication Cable, MediaCom
- 7, Communication Cable, Peg Bandwidth
- 9, Communication Cable, Unmarked
- 10, Communication Cable, Windstream KDL
- 11, Distribution Line, Ameren
- 12, Distribution Line, Unmarked
- 14, Pipeline, Ameren Illinois

0 1:31,680 1 Miles

Existing Utility Location Map

Page 5

Spoon River Project
345,000 Volt Transmission Line

Ameren TRANSMISSION

Document Path: \\Mspe-gis-file\gisproj\Ameren\223300\map_docs\Permit\CC\Petition_Attachments\Map_11x17L_Utility.mxd

Original Size = 11 x 17 Landscape

Page to North: 5

Page to West:

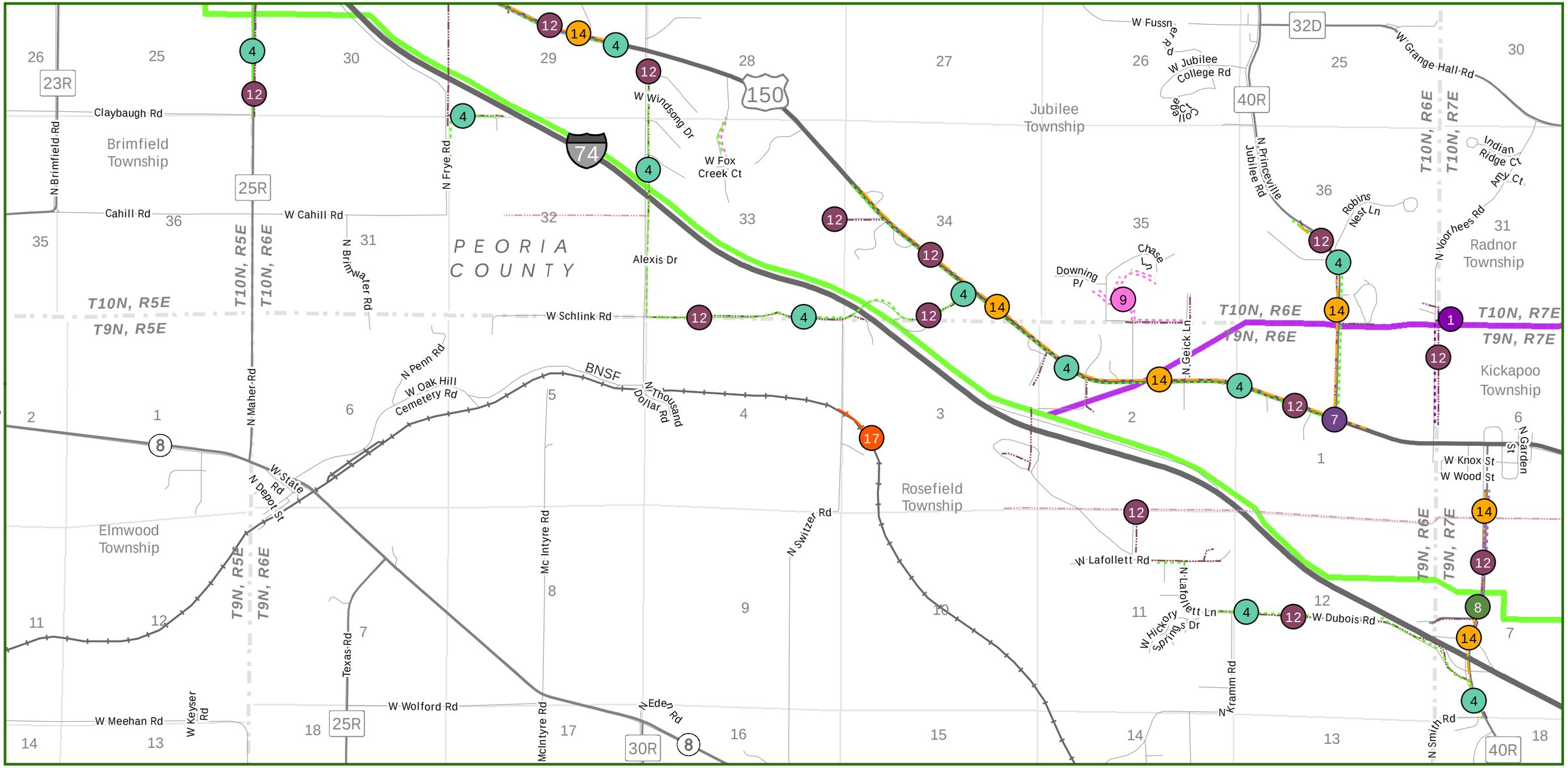

Page to South:

Document Path: \\Mspe-gis-file\gispro\Ameren\223300\map_docs\Permit\CC\Petition_Attachments\Map_11x17L_Utility.mxd

Routes

- Route A (Preferred)
- Route B
- Route Connector 1

Only those utilities within ½ mile of the Proposed Routes and Route Connector 1 are depicted.

- Interstate
- US Highway
- State Highway
- County Highway
- Local Roads
- Railroad
- County

- 1, Communication Cable, AT&T
- 4, Communication Cable, Frontier Communications Company
- 7, Communication Cable, Peg Bandwidth
- 8, Communication Cable, Tel-Star Cablevision
- 9, Communication Cable, Unmarked
- 11, Distribution Line, Ameren
- 12, Distribution Line, Unmarked
- 14, Pipeline, Ameren Illinois
- 17, Railroad, BNSF

0 1:31,680 1 Miles

Original Size = 11 x 17 Landscape

Existing Utility Location Map

Page 6

Spoon River Project
345,000 Volt Transmission Line

Ameren TRANSMISSION

Page to North: 12

Page to West:6

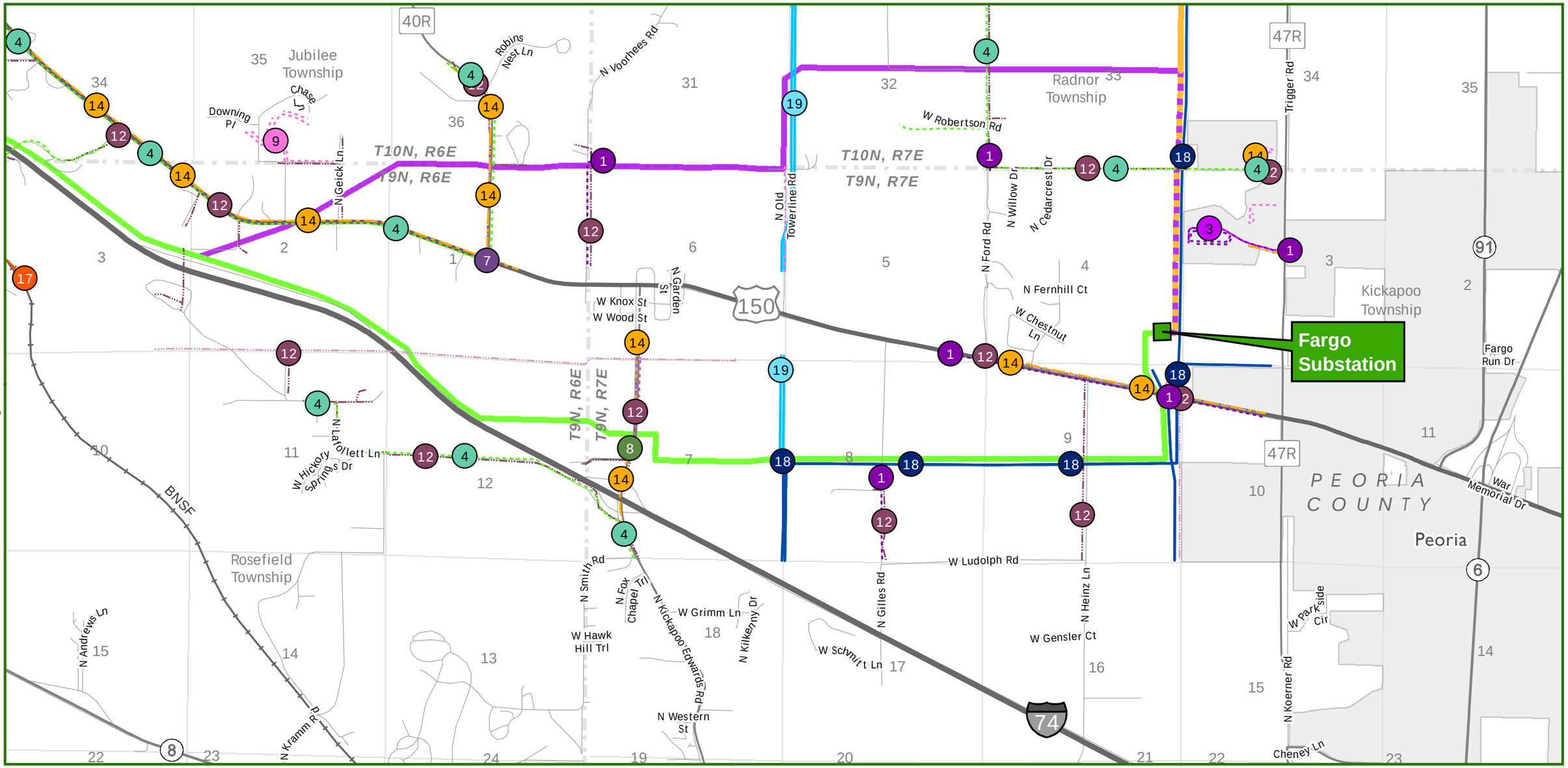

Page to East:

Page to South:

Routes

- Route A (Preferred)
- Route B
- Route Connector 1

Only those utilities within ½ mile of the Proposed Routes and Route Connector 1 are depicted.

0 1:31,680 1 Miles

- Interstate
- US Highway
- State Highway
- County Highway
- Local Roads
- Railroad
- County
- City

- 1, Communication Cable, AT&T
- 3, Communication Cable, Comcast
- 4, Communication Cable, Frontier Communications Company
- 7, Communication Cable, Peg Bandwidth
- 8, Communication Cable, Tel-Star Cablevision
- 9, Communication Cable, Unmarked
- 11, Distribution Line, Ameren
- 12, Distribution Line, Unmarked
- 14, Pipeline, Ameren Illinois
- 17, Railroad, BNSF
- 18, Transmission, Ameren
- 19, Transmission, ComEd

Existing Utility Location Map

Page 7

Spoon River Project
345,000 Volt Transmission Line

Ameren TRANSMISSION

Original Size = 11 x 17 Landscape

Document Path: \\Mspe-gis-file\gisproj\Ameren\223300\map_docs\Permit\CC\Petition_Attachments\Map_11x17L_Utility.mxd

Page to North:

Page to West:3

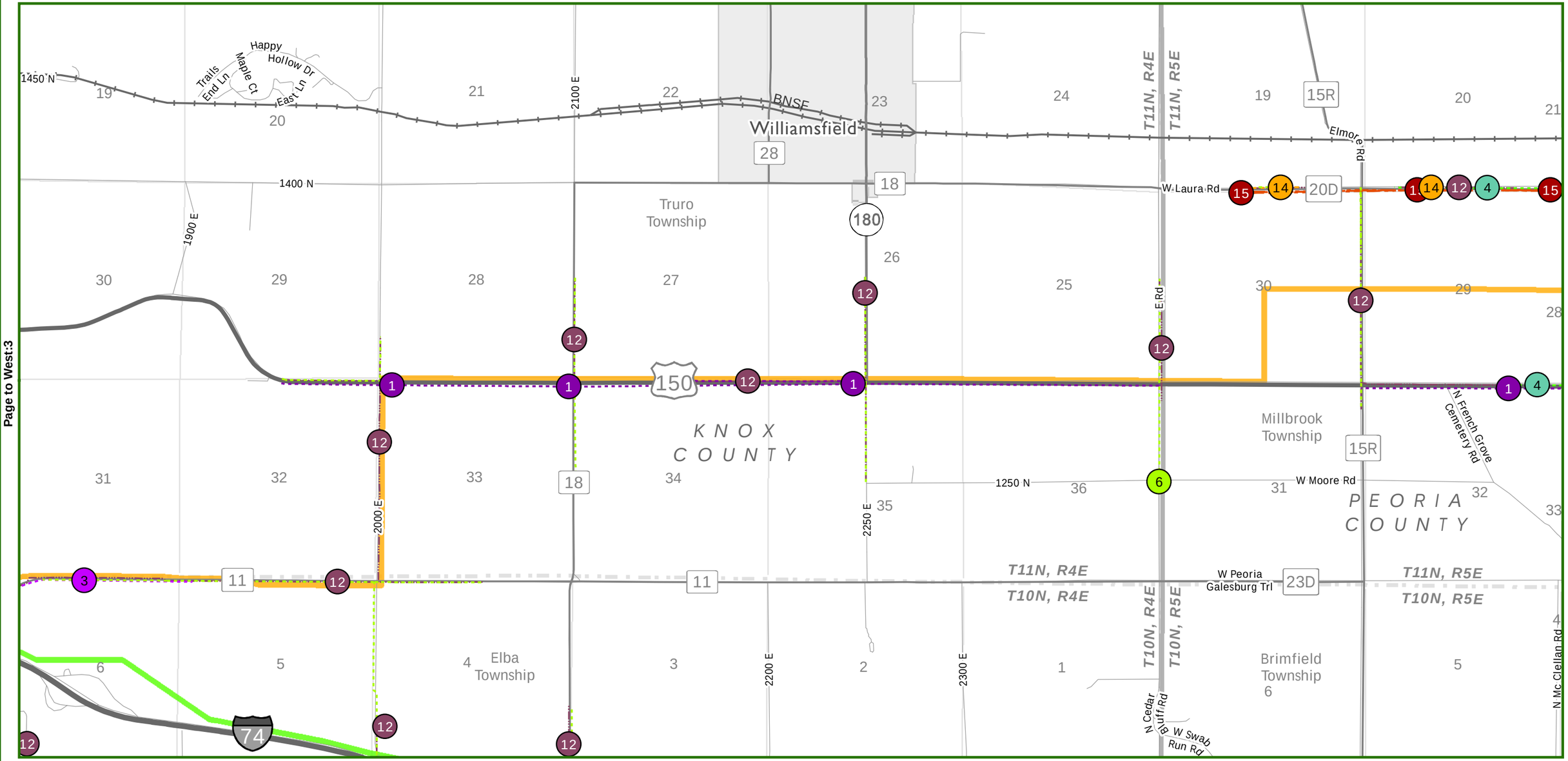

Page to East:9

Page to South: 4

Routes

- Route A (Preferred)
- Route B
- Route Connector 1

Only those utilities within ½ mile of the Proposed Routes and Route Connector 1 are depicted.

0 1:31,680 1 Miles

- Interstate
- US Highway
- State Highway
- County Highway
- Local Roads
- Railroad
- County
- City

- 1, Communication Cable, AT&T
- 3, Communication Cable, Comcast
- 4, Communication Cable, Frontier Communications Company
- 6, Communication Cable, MidCentury TelCom
- 12, Distribution Line, Unmarked
- 14, Pipeline, Ameren Illinois
- 15, Pipeline, BP Pipeline

Existing Utility Location Map

Page 8

Spoon River Project
345,000 Volt Transmission Line

Ameren TRANSMISSION

Document Path: \\Mspe-gis-file\gisproj\Ameren\223300\map_docs\Permit\CC\Petition_Attachments\Map_11x17L_Utility.mxd

Original Size = 11 x 17 Landscape

Page to North:

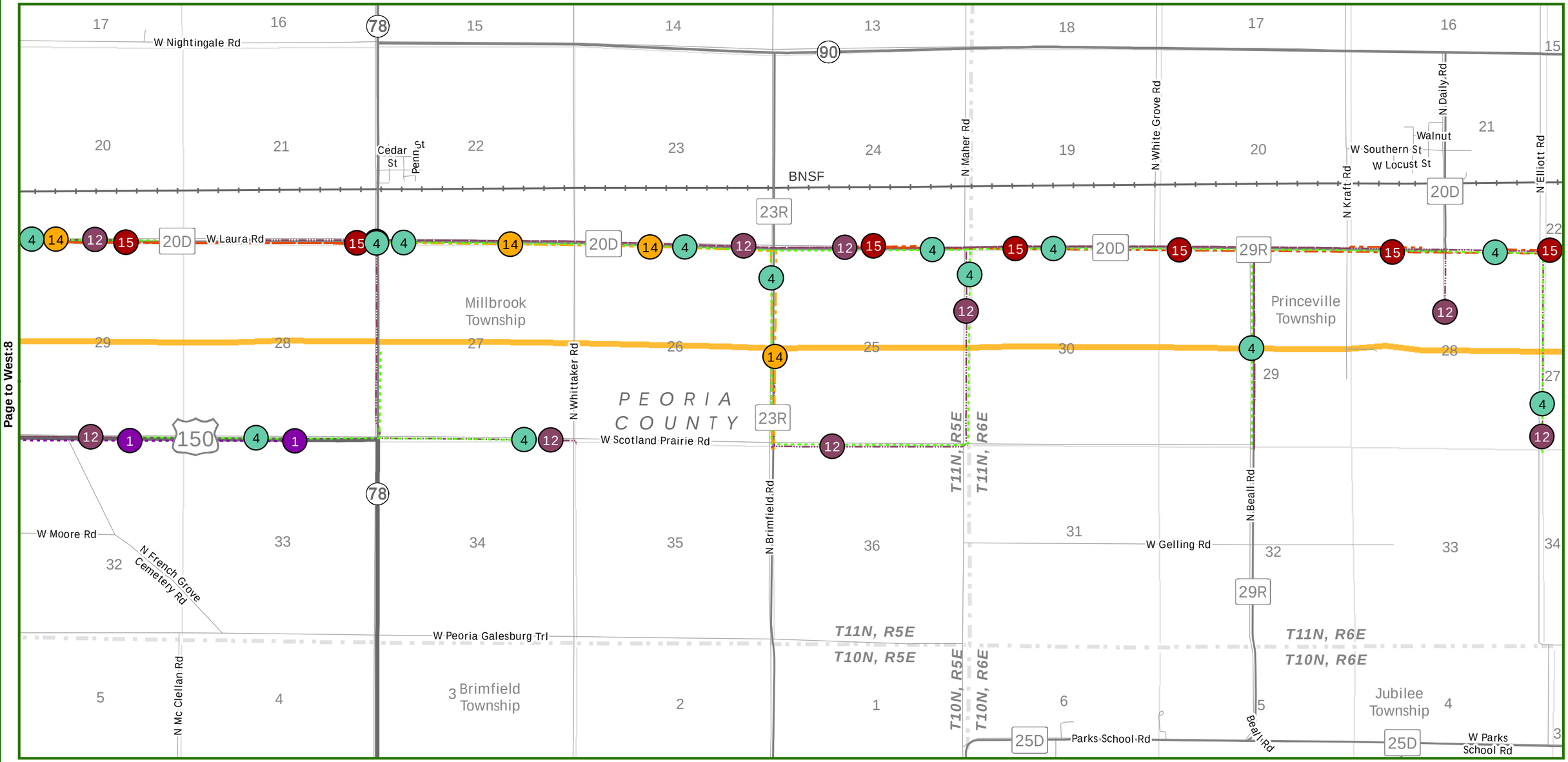

Page to South:

Routes

- Route A (Preferred)
- Route B
- Route Connector 1

Only those utilities within ½ mile of the Proposed Routes and Route Connector 1 are depicted.

- US Highway
- State Highway
- County Highway
- Local Roads
- Railroad
- County

- 1, Communication Cable, AT&T
- 4, Communication Cable, Frontier Communications Company
- 12, Distribution Line, Unmarked
- 14, Pipeline, Ameren Illinois
- 15, Pipeline, BP Pipeline

0 1:31,680 1 Miles

Existing Utility Location Map

Page 9

Spoon River Project
345,000 Volt Transmission Line

Ameren TRANSMISSION

Document Path: \\Mspe-gis-file\gisproj\Ameren\223300\map_docs\Permit\CC\Petition_Attachments\Map_11x17L_Utility.mxd

Original Size = 11 x 17 Landscape

Page to North:

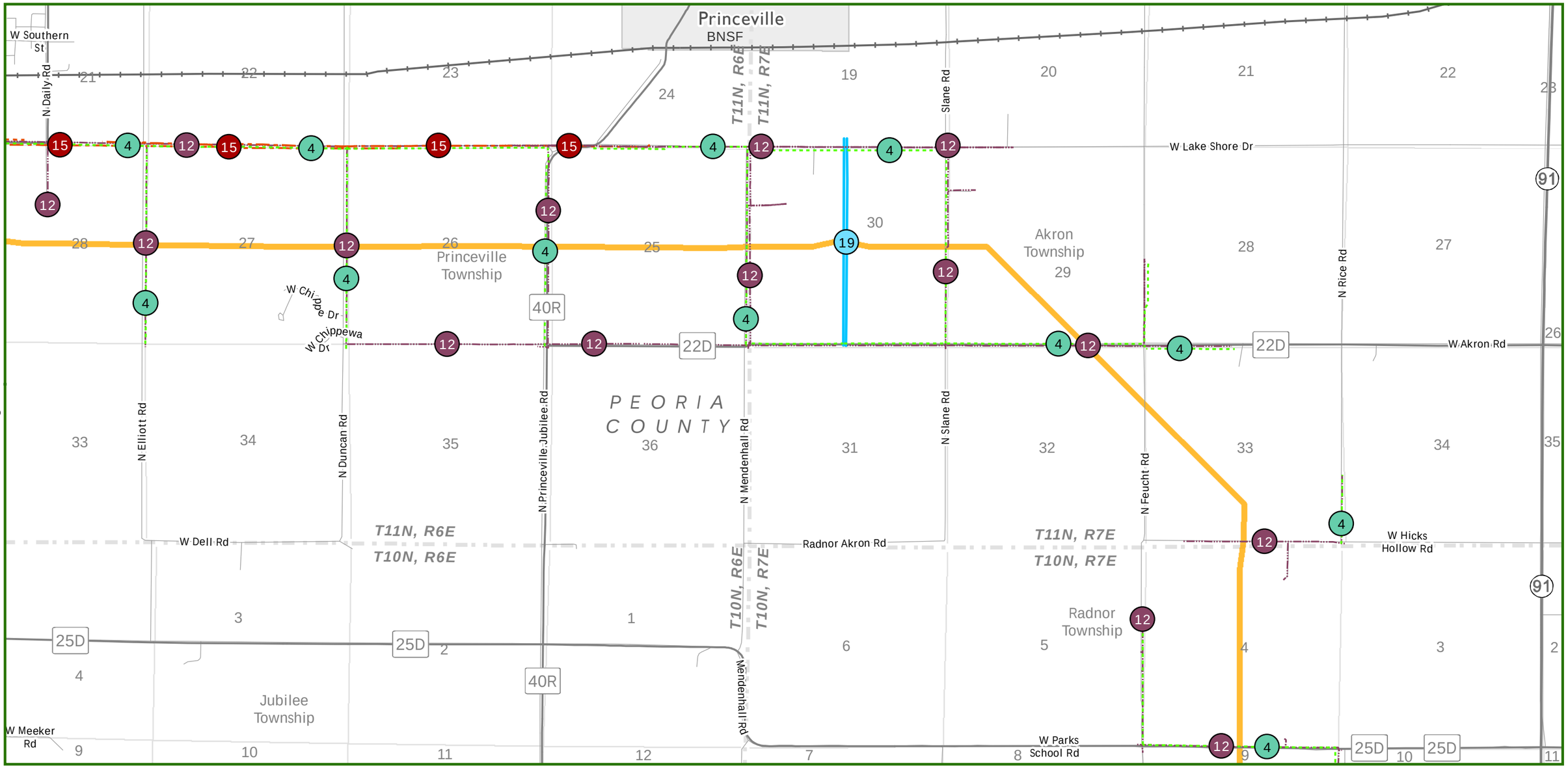

Page to South: 11

Routes

- Route A (Preferred)
- Route B
- Route Connector 1

- State Highway
- County Highway
- Local Roads
- Railroad
- County
- City

- 4, Communication Cable, Frontier Communications Company
- 12, Distribution Line, Unmarked
- 15, Pipeline, BP Pipeline
- 19, Transmission, ComEd

Only those utilities within ½ mile of the Proposed Routes and Route Connector 1 are depicted.

0 1:31,680 1 Miles

Existing Utility Location Map

Page 10

Spoon River Project
345,000 Volt Transmission Line

Ameren TRANSMISSION

Document Path: \\Mspe-gis-file\gisproj\Ameren\223300\map_docs\Permit\CC\Petition_Attachments\Map_11x17L_Utility.mxd

Original Size = 11 x 17 Landscape

Page to North: 10

Page to West:

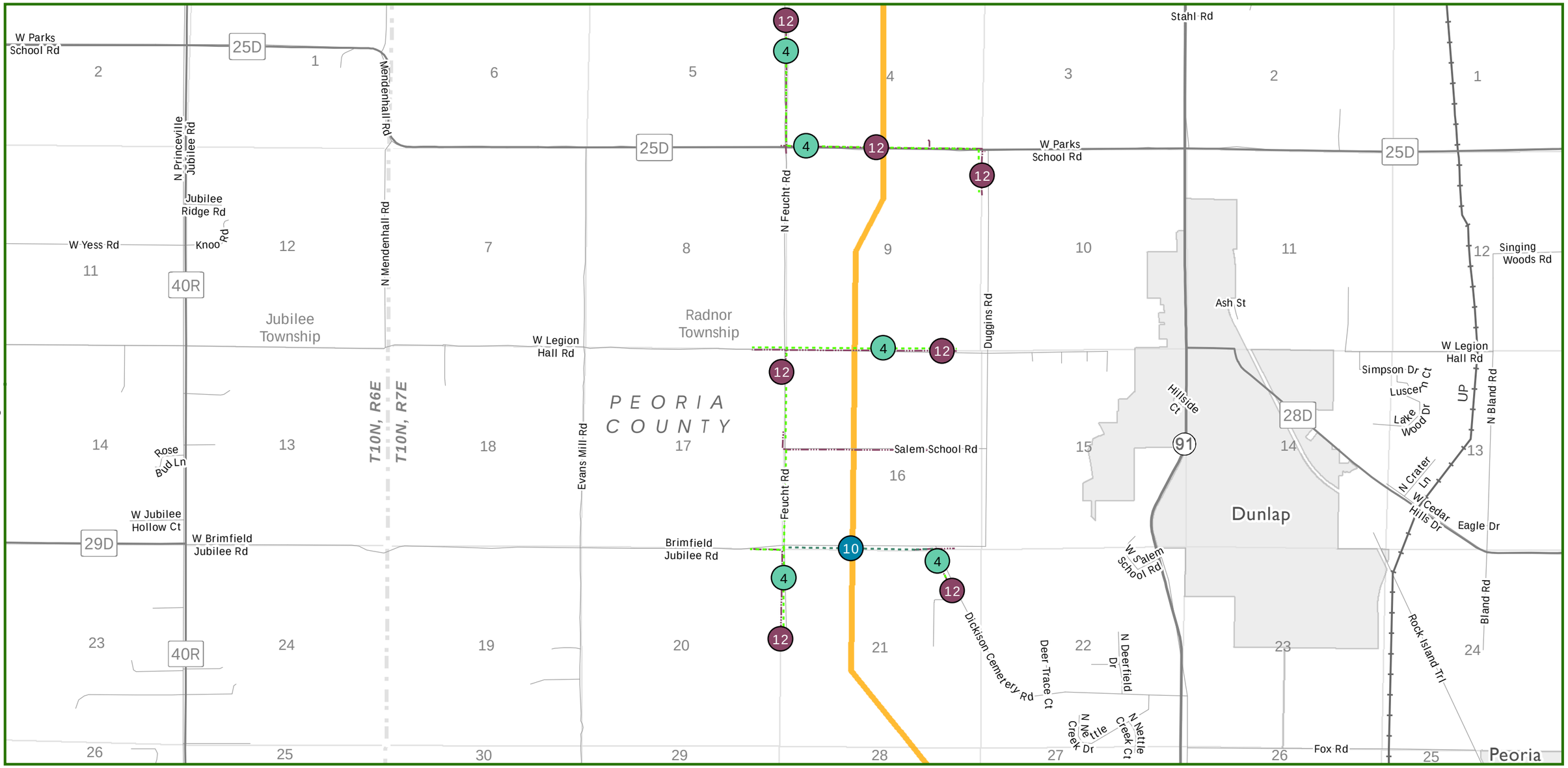

Page to East:

Page to South: 12

Routes

- Route A (Preferred)
- Route B
- Route Connector 1

- State Highway
- County Highway
- Local Roads
- Railroad
- County
- City

- 4, Communication Cable, Frontier Communications Company
- 10, Communication Cable, Windstream KDL
- 12, Distribution Line, Unmarked

Only those utilities within ½ mile of the Proposed Routes and Route Connector 1 are depicted.

0 1:31,680 1 Miles

Existing Utility Location Map

Page 11

Spoon River Project
345,000 Volt Transmission Line

Ameren TRANSMISSION

Document Path: \\Mspe-gis-file\gisproj\Ameren\223300\map_docs\Permit\CC\Petition_Attachments\Map_11x17L_Utility.mxd

Original Size = 11 x 17 Landscape

Page to North: 11

Page to West:6

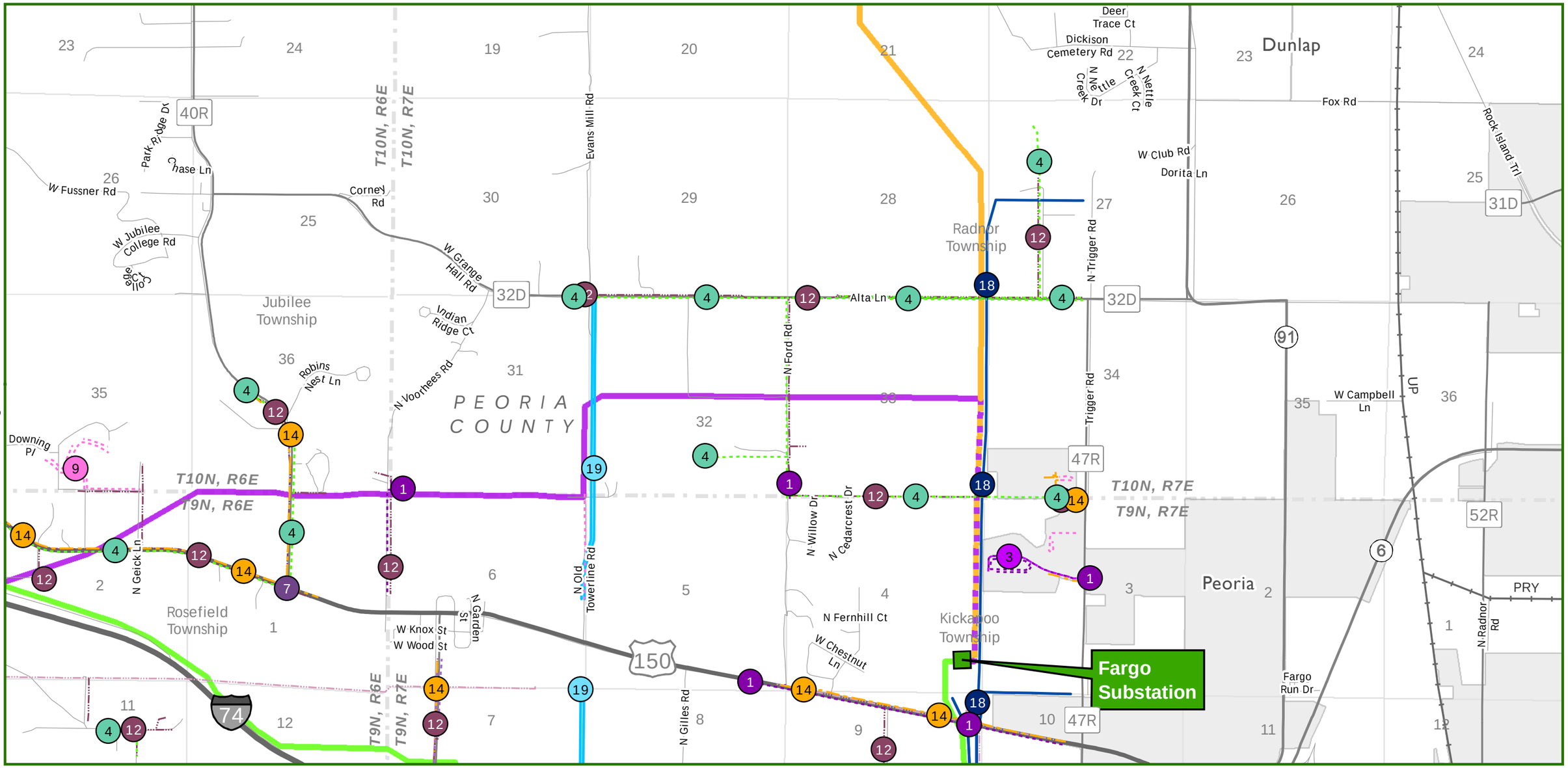

Page to East:

Page to South: 7

Routes

- Route A (Preferred)
- Route B
- Route Connector 1

Only those utilities within ½ mile of the Proposed Routes and Route Connector 1 are depicted.

0 1:31,680 1 Miles

- Interstate
- US Highway
- State Highway
- County Highway
- Local Roads
- Railroad
- County
- City

- 1, Communication Cable, AT&T
- 3, Communication Cable, Comcast
- 4, Communication Cable, Frontier Communications Company
- 7, Communication Cable, Peg Bandwidth
- 9, Communication Cable, Unmarked
- 11, Distribution Line, Ameren
- 12, Distribution Line, Unmarked
- 14, Pipeline, Ameren Illinois
- 18, Transmission, Ameren
- 19, Transmission, ComEd

Existing Utility Location Map

Page 12

Spoon River Project
345,000 Volt Transmission Line

Ameren TRANSMISSION

Original Size = 11 x 17 Landscape

Document Path: \\Mspe-gis-file\gisproj\Ameren\223300\map_docs\Permit\CC\Petition_Attachments\Map_11x17L_Utility.mxd