Herleman-River (RQ) - May 06, 2014

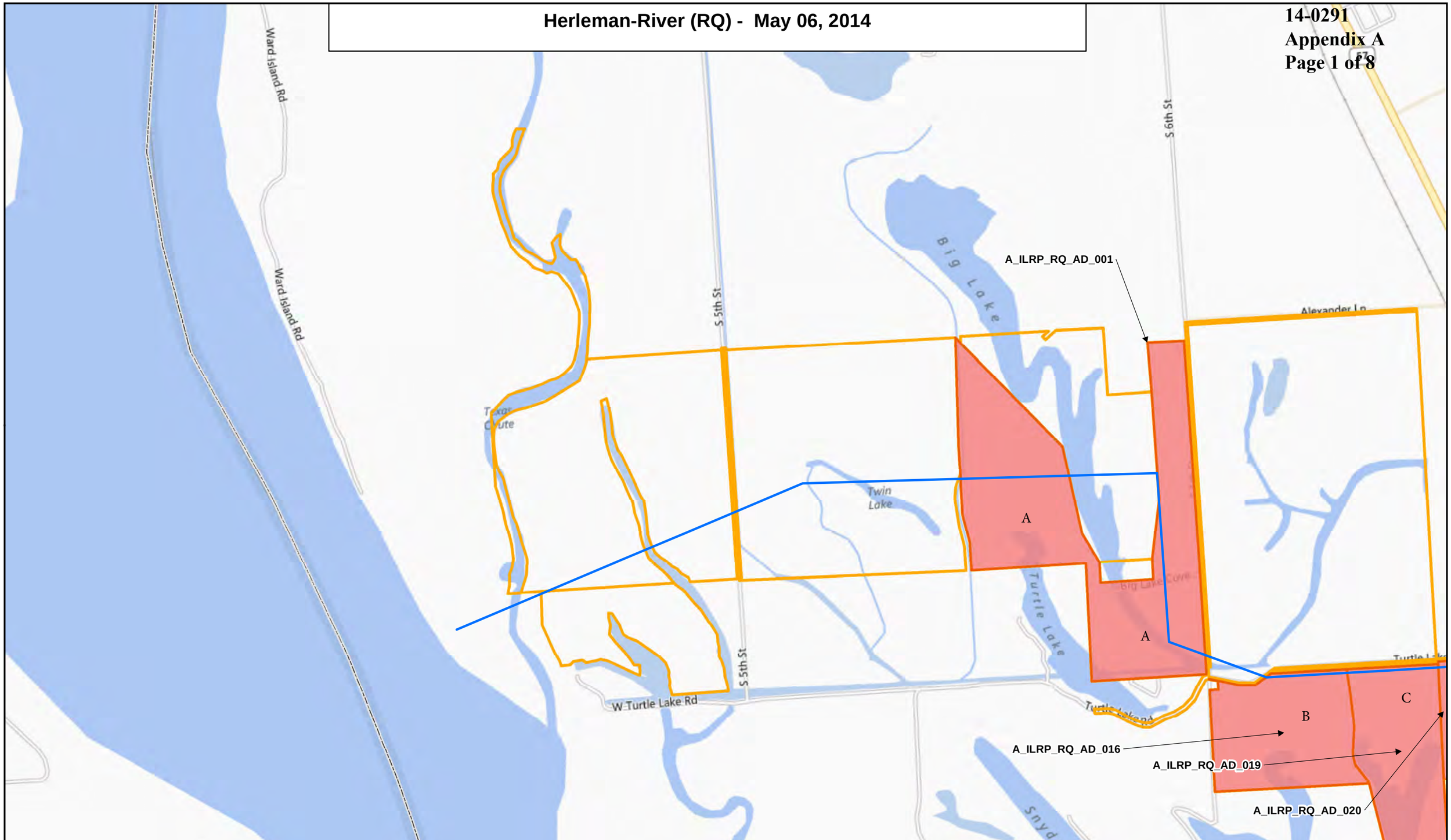

Approved Route
Unsigned Properties

CLS CONTRACT LAND STAFF

Ameren - Illinois Rivers

1 inch = 1,000 feet

0 0.1 0.2 0.4 0.6 Miles

Distances/Acreages in this map are computer generated approximations only and should not be used for authoritative definition of legal boundary, or property title.

May 06, 2014

Herleman-River (RQ) - May 06, 2014

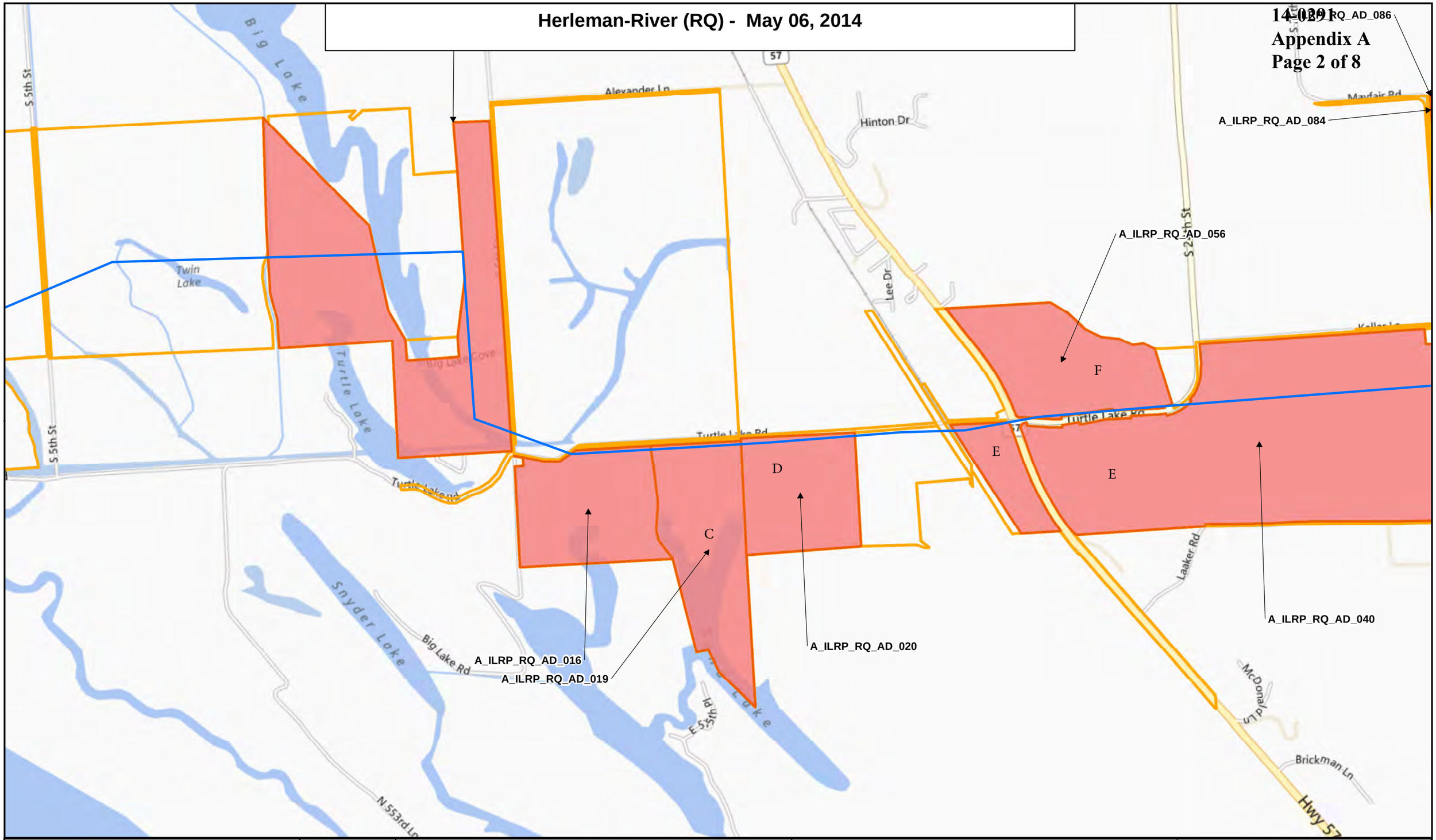

Approved Route
Unsigned Properties

CLS CONTRACT LAND STAFF

Ameren - Illinois Rivers

1 inch = 1,000 feet

0 0.1 0.2 0.4 0.6 Miles

Distances/Acreages in this map are computer generated approximations only and should not be used for authoritative definition of legal boundary, or property title.

N

May 06, 2014

Herleman-River (RQ) - May 06, 2014

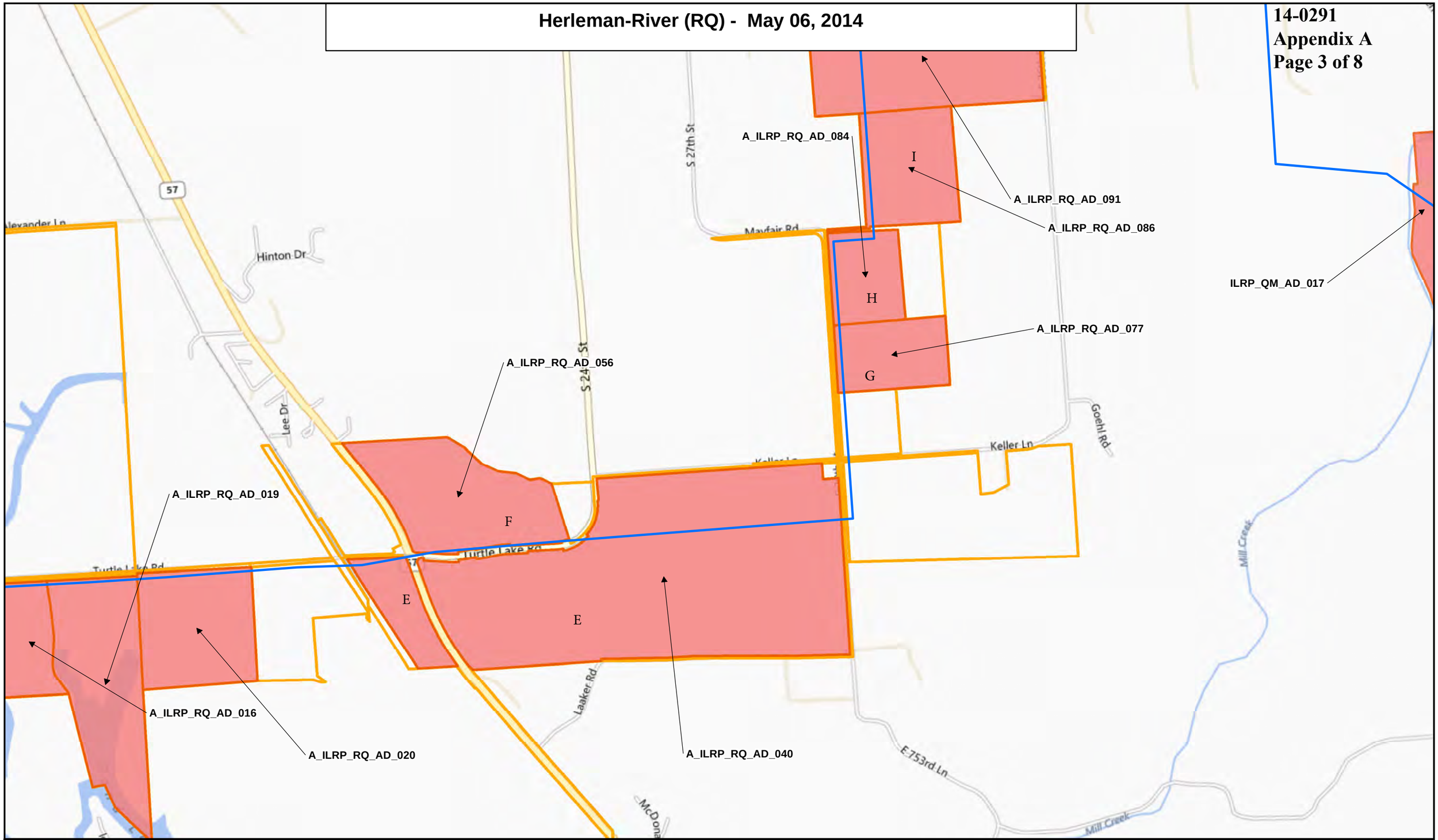

Approved Route
Unsigned Properties

CLS CONTRACT LAND STAFF

Ameren - Illinois Rivers

1 inch = 1,000 feet

0 0.1 0.2 0.4 0.6 Miles

Distances/Acreages in this map are computer generated approximations only and should not be used for authoritative definition of legal boundary, or property title.

May 06, 2014

Herleman-River (RQ) - May 06, 2014

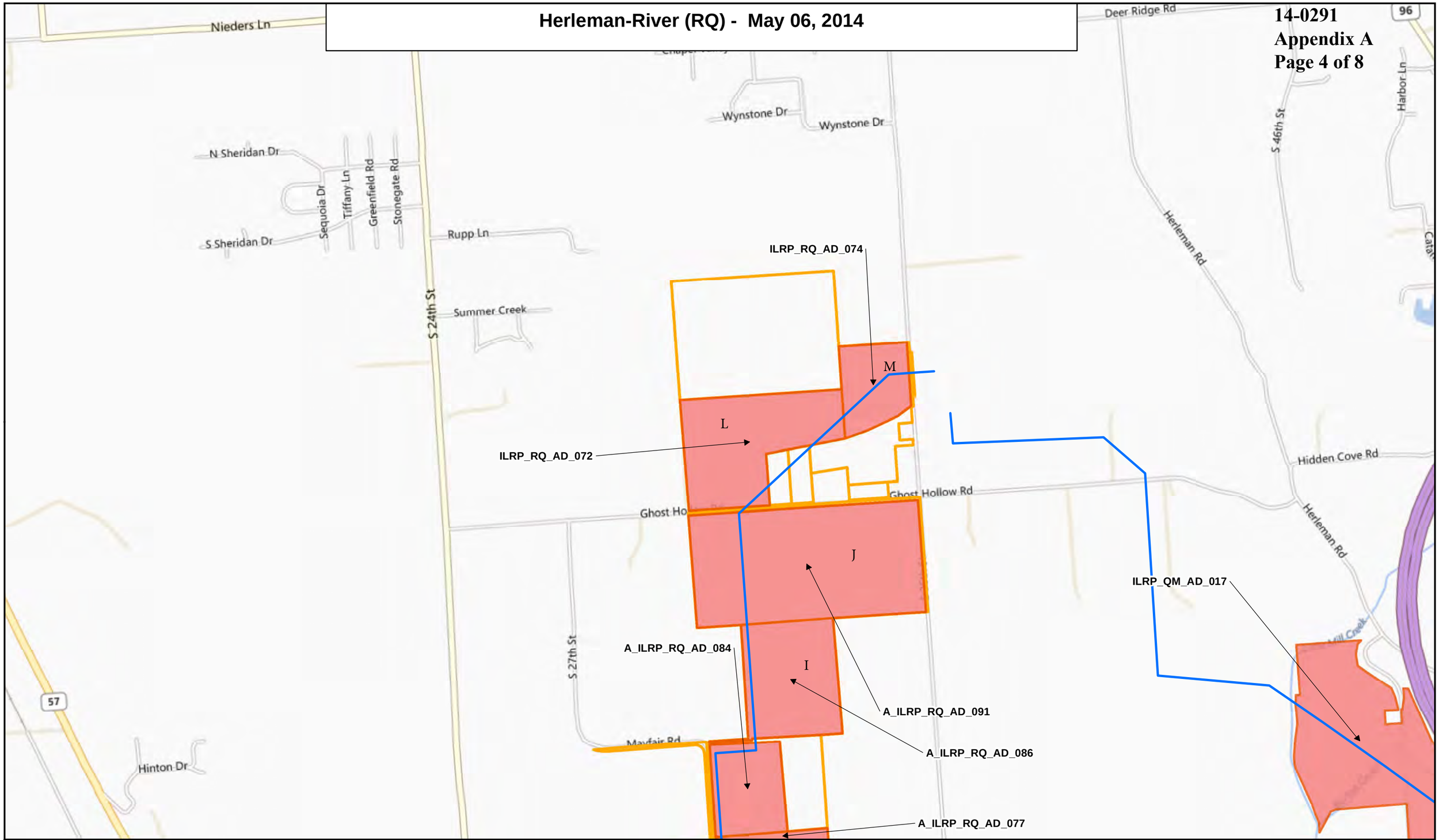

Approved Route
Unsigned Properties

CLS CONTRACT LAND STAFF

Ameren - Illinois Rivers

1 inch = 1,000 feet

0 0.1 0.2 0.4 0.6 Miles

Distances/Acreages in this map are computer generated approximations only and should not be used for authoritative definition of legal boundary, or property title.

May 06, 2014

Meredosia-Herleman (QM) - May 12, 2014

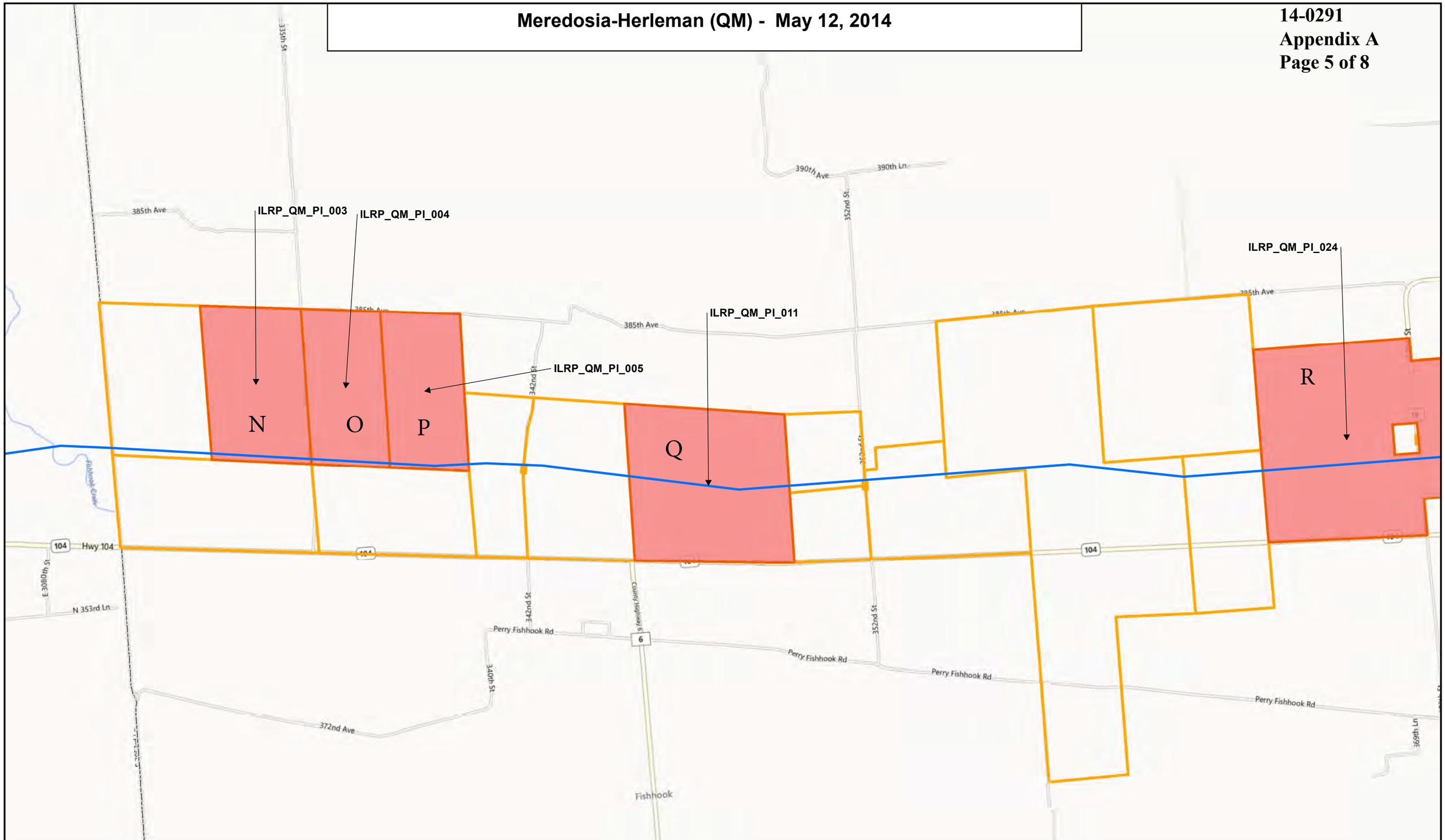

Approved Route
Unsigned Properties

CLS CONTRACT LAND STAFF

Ameren - Illinois Rivers

1 inch = 1,500 feet

0 0.15 0.3 0.6 0.9 Miles

Distances/Acreages in this map are computer generated approximations only and should not be used for authoritative definition of legal boundary, or property title.

May 12, 2014

Meredosia-Herleman (QM) - May 12, 2014

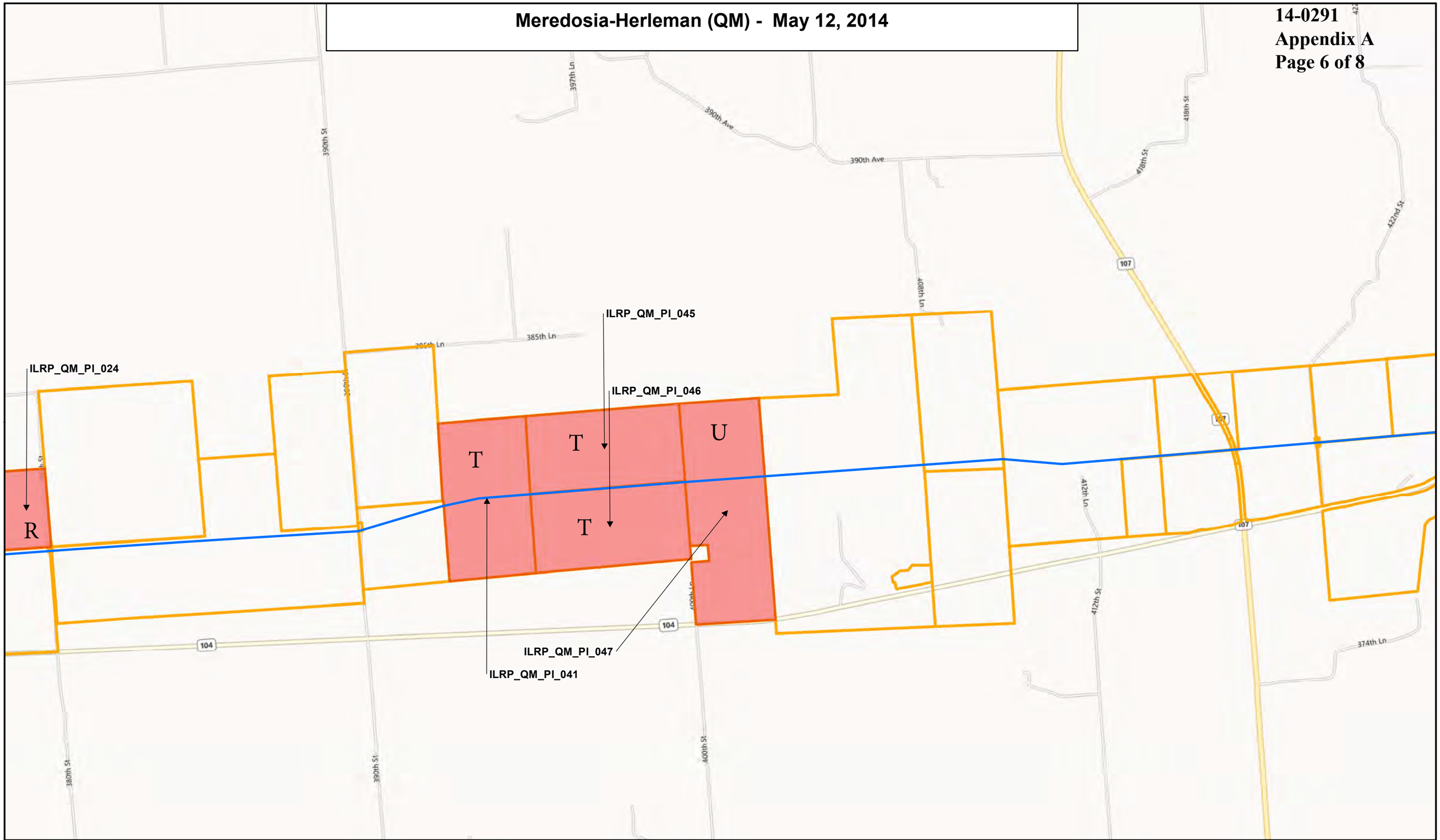

Approved Route
Unsigned Properties

CLS CONTRACT LAND STAFF

Ameren - Illinois Rivers

1 inch = 1,500 feet

0 0.15 0.3 0.6 0.9 Miles

Distances/Acreages in this map are computer generated approximations only and should not be used for authoritative definition of legal boundary, or property title.

May 12, 2014

Meredosia-Herleman (QM) - May 12, 2014

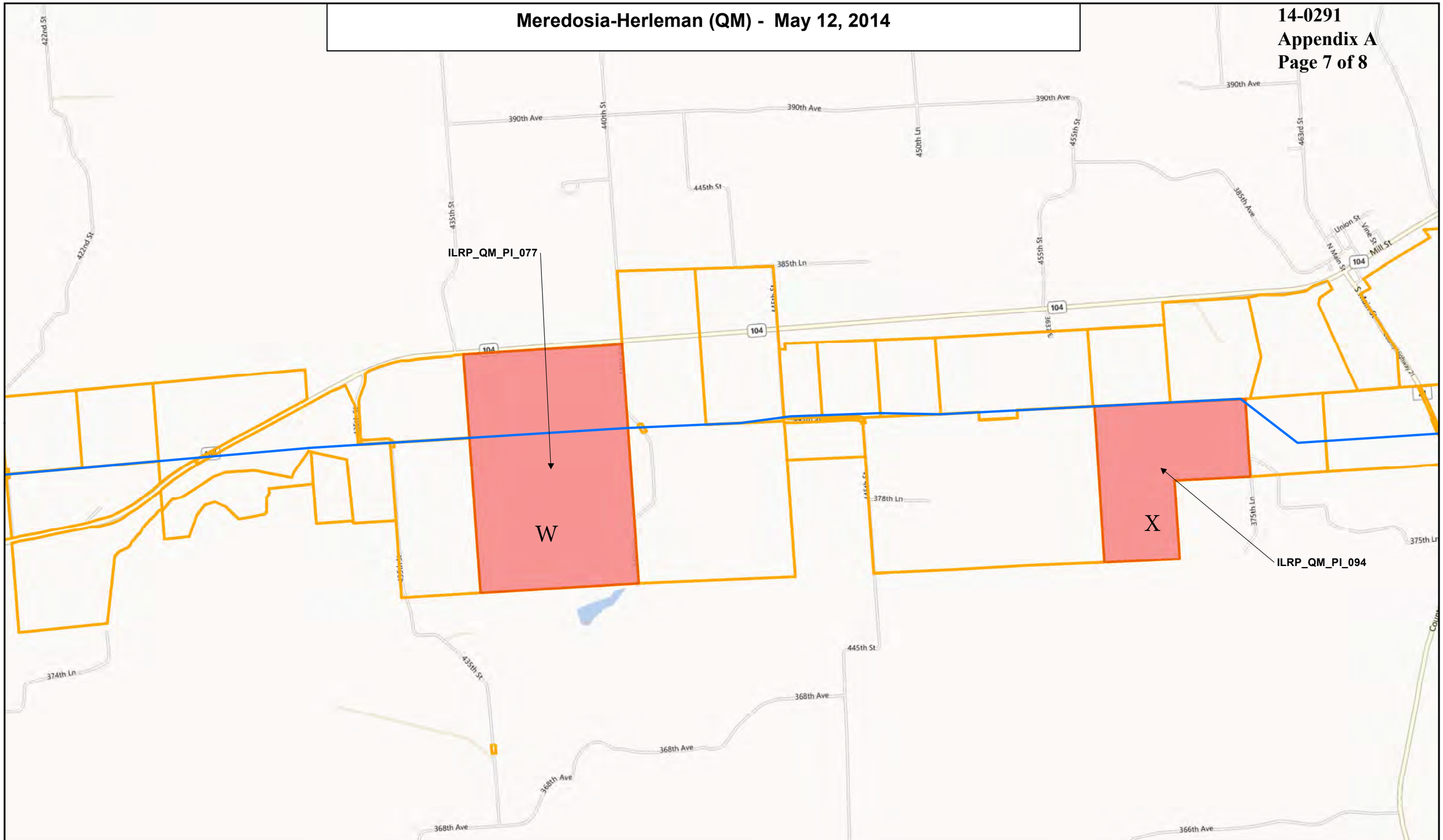

Approved Route
Unsigned Properties

CLS CONTRACT LAND STAFF

Ameren - Illinois Rivers

1 inch = 1,500 feet

0 0.15 0.3 0.6 0.9 Miles

Distances/Acreages in this map are computer generated approximations only and should not be used for authoritative definition of legal boundary, or property title.

May 12, 2014

Meredosia-Herleman (QM) - May 12, 2014

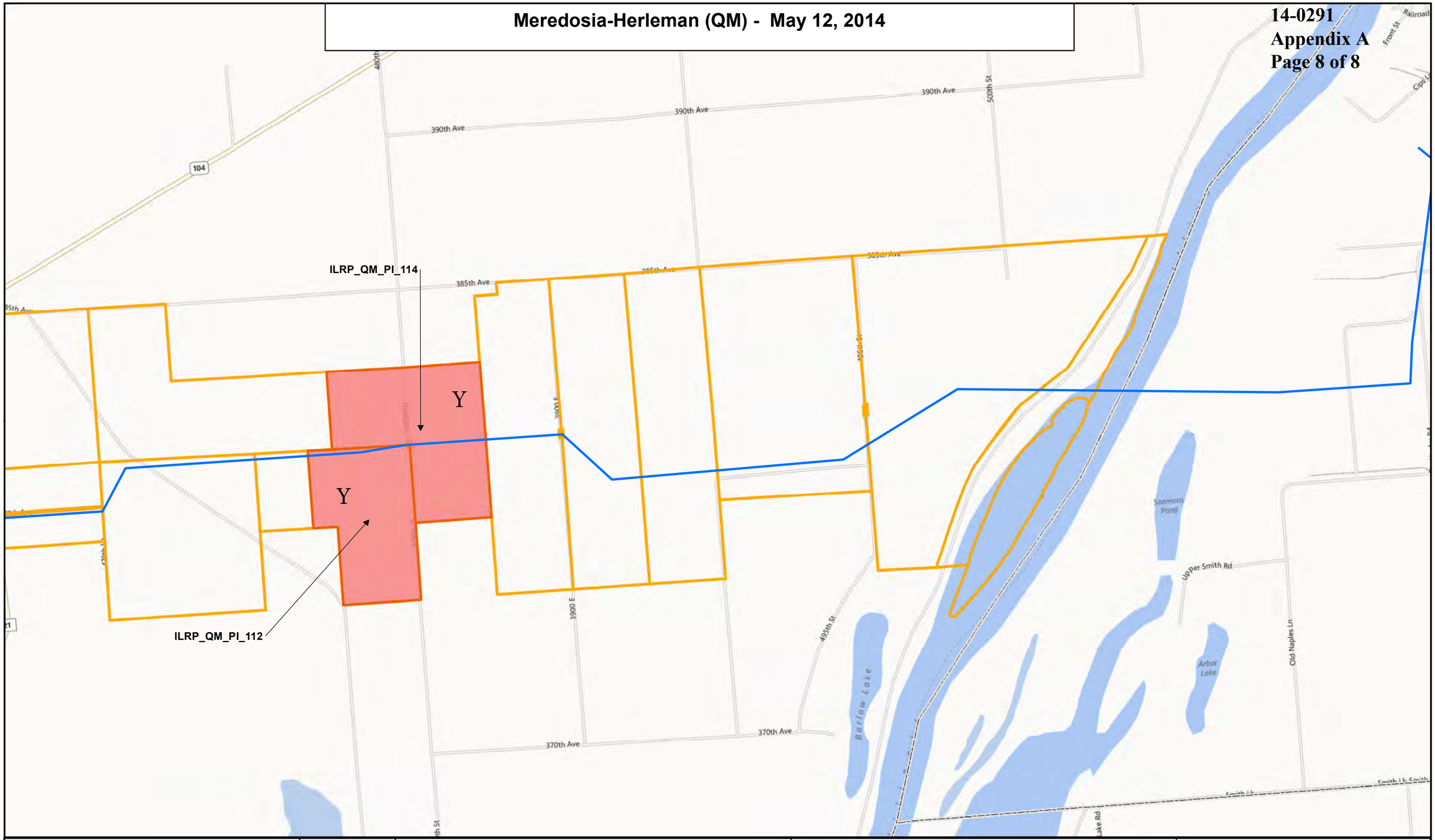

Approved Route
Unsigned Properties

CLS CONTRACT LAND STAFF

Ameren - Illinois Rivers

1 inch = 1,500 feet

0 0.15 0.3 0.6 0.9 Miles

Distances/Acreages in this map are computer generated approximations only and should not be used for authoritative definition of legal boundary, or property title.

May 12, 2014