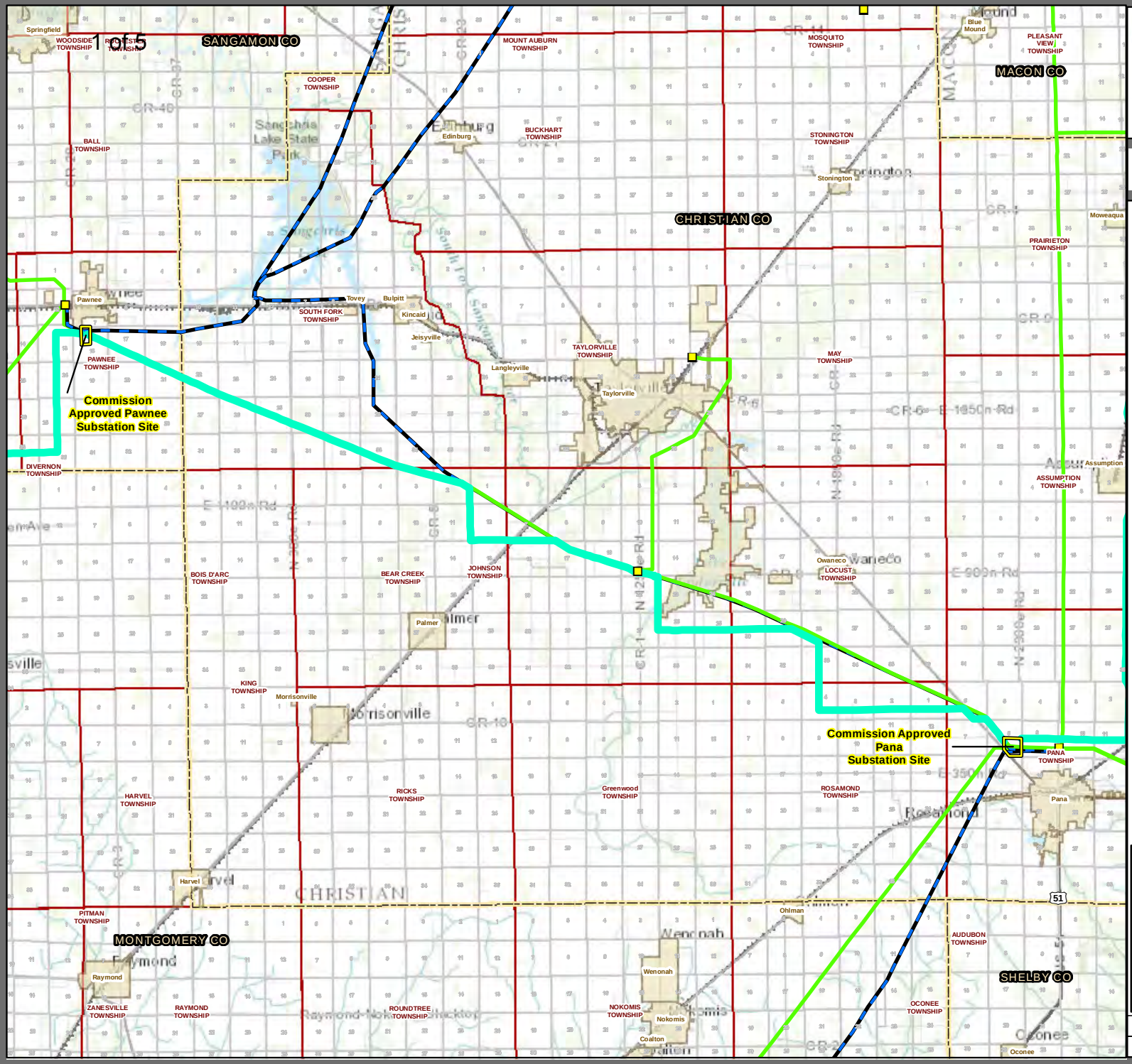

Ameren TRANSMISSION

Illinois Rivers Project

Commission Approved Routes Pawnee to Pana

Legend

- Commission Approved Routes
- Commission Approved Substation Site
- Existing Substation Sites
- Section Boundary
- Municipal Boundary
- Township Boundary
- County Boundary
- State Boundary
- Railroad

Existing Transmission Line

- 345,000 Voltage (V)
- 161,000 Voltage (V)
- 138,000 Voltage (V)

Existing Distribution Line

- 69,000 Voltage (V)

Roads

- Interstate
- US Highway
- State Highway

1:240,000

N W E S

0 0.75 1.5 3 4.5 Miles

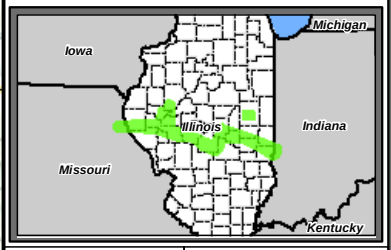

DATE: 01/21/14

Drawn by: SBLITZSTEIN

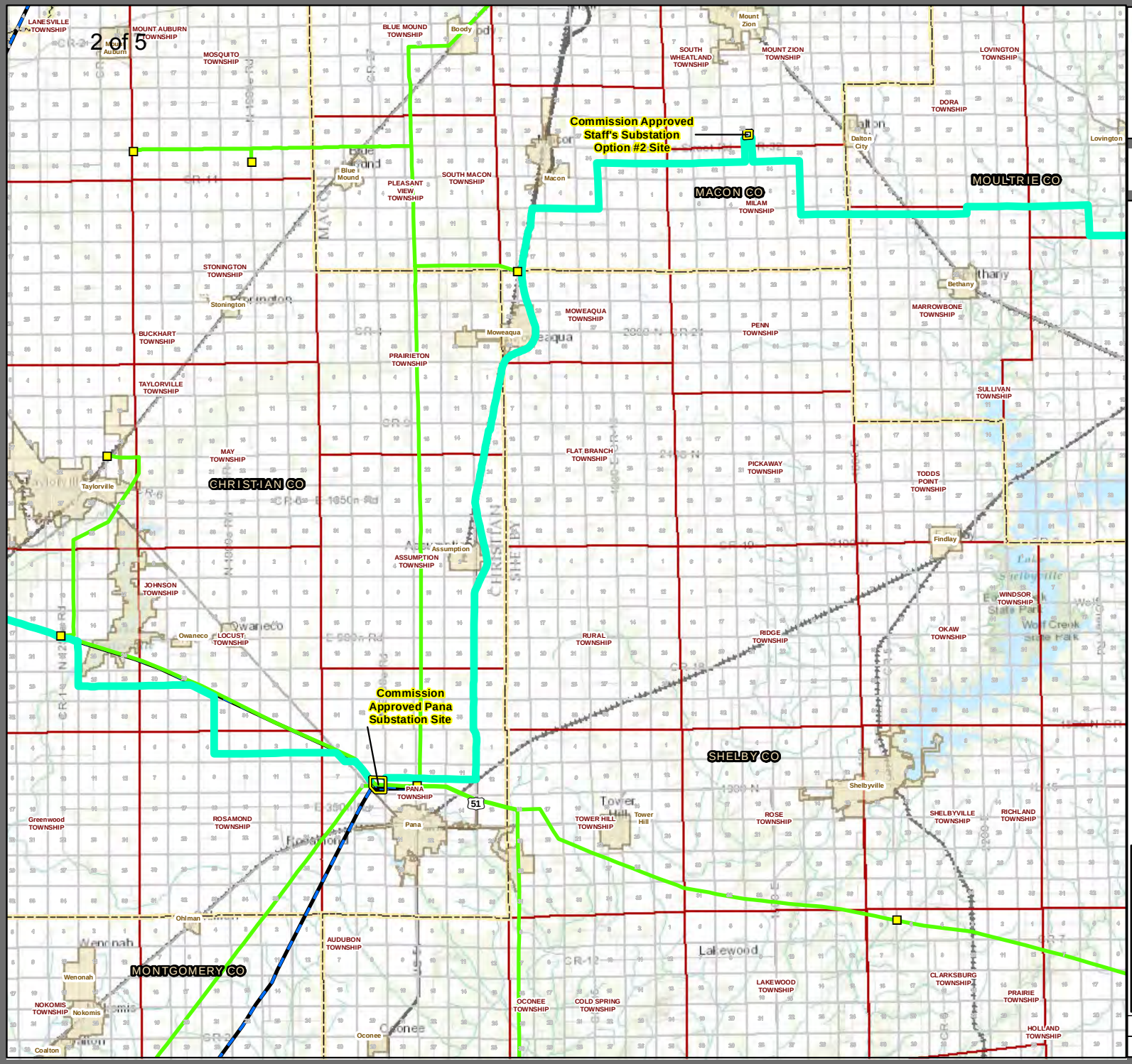

Ameren TRANSMISSION

Illinois Rivers Project

Commission Approved Routes Pana to Mt. Zion

Legend

- Commission Approved Routes
- Commission Approved Substation Site
- Existing Substation Sites
- Section Boundary
- Municipal Boundary
- Township Boundary
- County Boundary
- State Boundary
- Railroad

Existing Transmission Line

- 345,000 Voltage (V)
- 161,000 Voltage (V)
- 138,000 Voltage (V)

Existing Distribution Line

- 69,000 Voltage (V)

Roads

- Interstate
- US Highway
- State Highway

1:284,000

N W E S

0 1 2 4 6 Miles

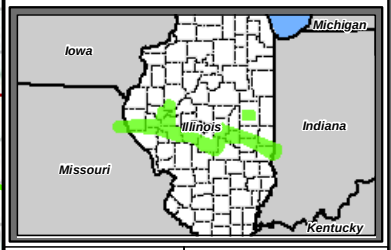

DATE: 01/21/14

Drawn by: SBLITZSTEIN

3 of 5

Ameren TRANSMISSION

Illinois Rivers Project

Commission Approved Routes Mt. Zion to Kansas

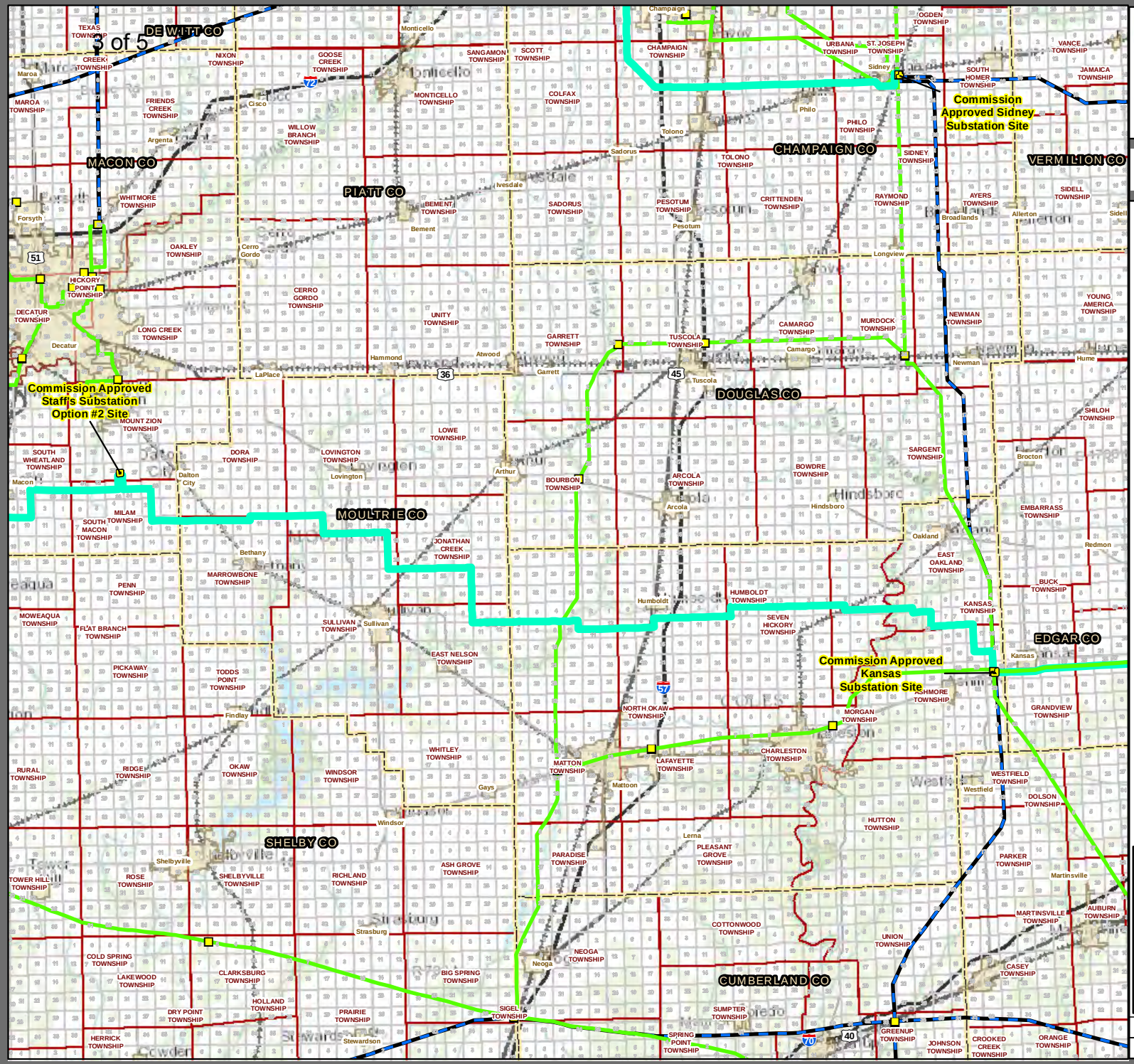
DE WITT CO
MACON CO
PIATT CO
CHAMPAIGN CO
VERMILION CO
DOUGLAS CO
MOULTRIE CO
EDGAR CO
SHELBY CO
CUMBERLAND CO
Commission Approved Sidney Substation Site
Commission Approved Staffis Substation Option #2 Site
Commission Approved Kansas Substation Site
Champaign
Sidney
Tolono
Sadorus
Ivesdale
Bement
Monticello
Decatur
Forsyth
Hammond
Atwood
Garrett
Tuscola
Arcola
Arthur
Lovington
Dalton City
Macon
Bethany
Sullivan
Findlay
Windsor
Shelbyville
Strasburg
Stewardson
Neoga
Gays
Mattoon
Lerna
Westfield
Martinsville
Hindsboro
Oakland
Kansas
Redmon
Brocton
Allerton
Broadlands
Longview
Camargo
Newman
Hume
Philo
Humboldt
Sullivan
Argenta
Cerro Gordo
Cisco
Maroa
Marcelline
Fairmount
Ridge Farm
Rantoul
Paxton
Gibson City
Mahomet
Tolono
Savoy
Champaign
Urbana
Tuscola
Villa Grove
Arcola
Sullivan
Shelbyville
Mattoon
Charleston

4 of 5

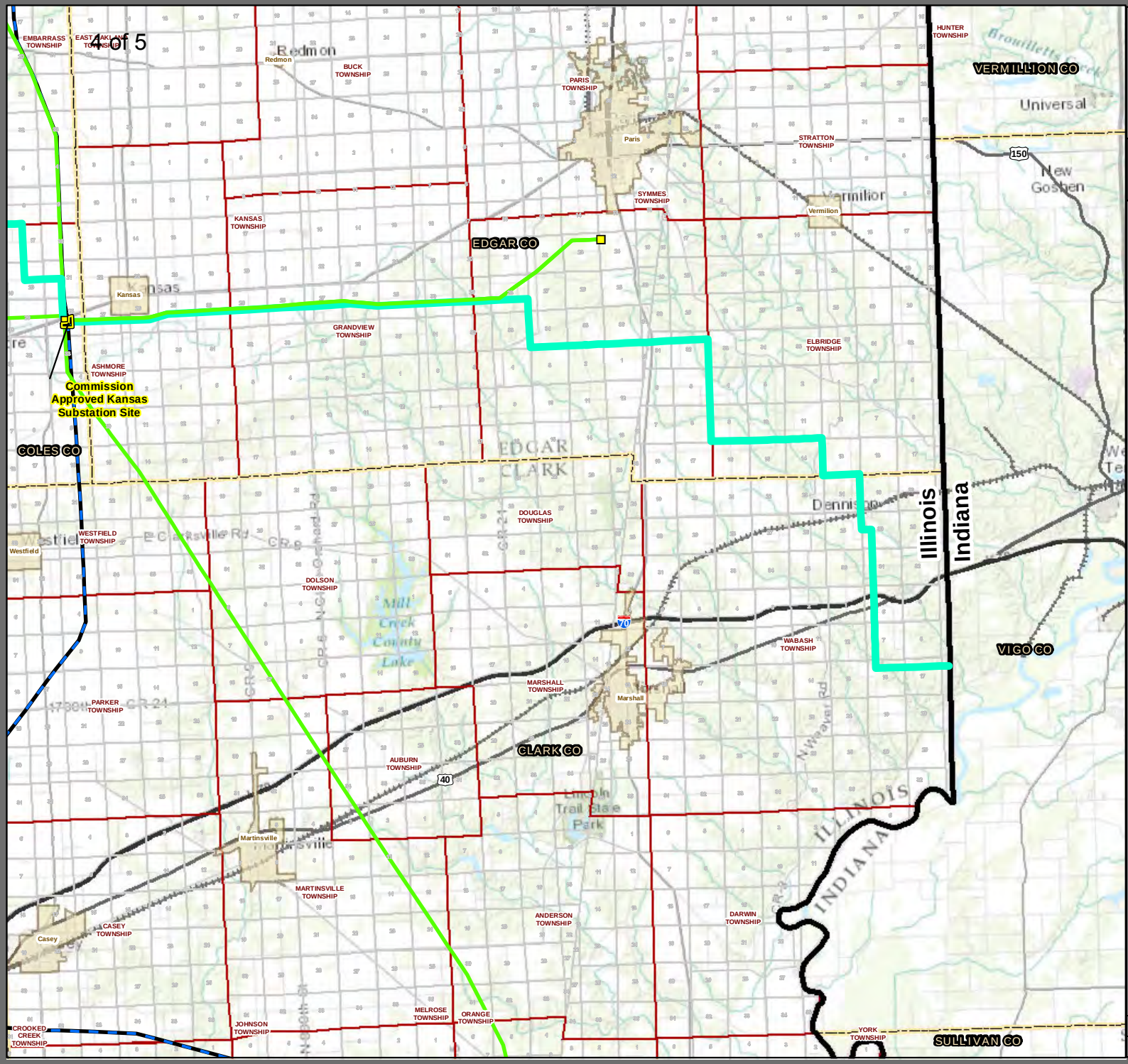

Ameren TRANSMISSION

Illinois Rivers Project

Commission Approved Routes Kansas to Indiana State Line

Legend

- Commission Approved Routes
- Commission Approved Substation Site
- Existing Substation Sites
- Section Boundary
- Municipal Boundary
- Township Boundary
- County Boundary
- State Boundary
- Railroad

Existing Transmission Line

- 345,000 Voltage (V)
- 161,000 Voltage (V)
- 138,000 Voltage (V)

Existing Distribution Line

- 69,000 Voltage (V)

Roads

- Interstate
- US Highway
- State Highway

1:233,000

N W E S

Miles
0 0.75 1.5 3 4.5

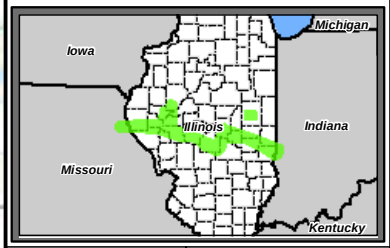

DATE: 01/21/14

Drawn by: SBLITZSTEIN

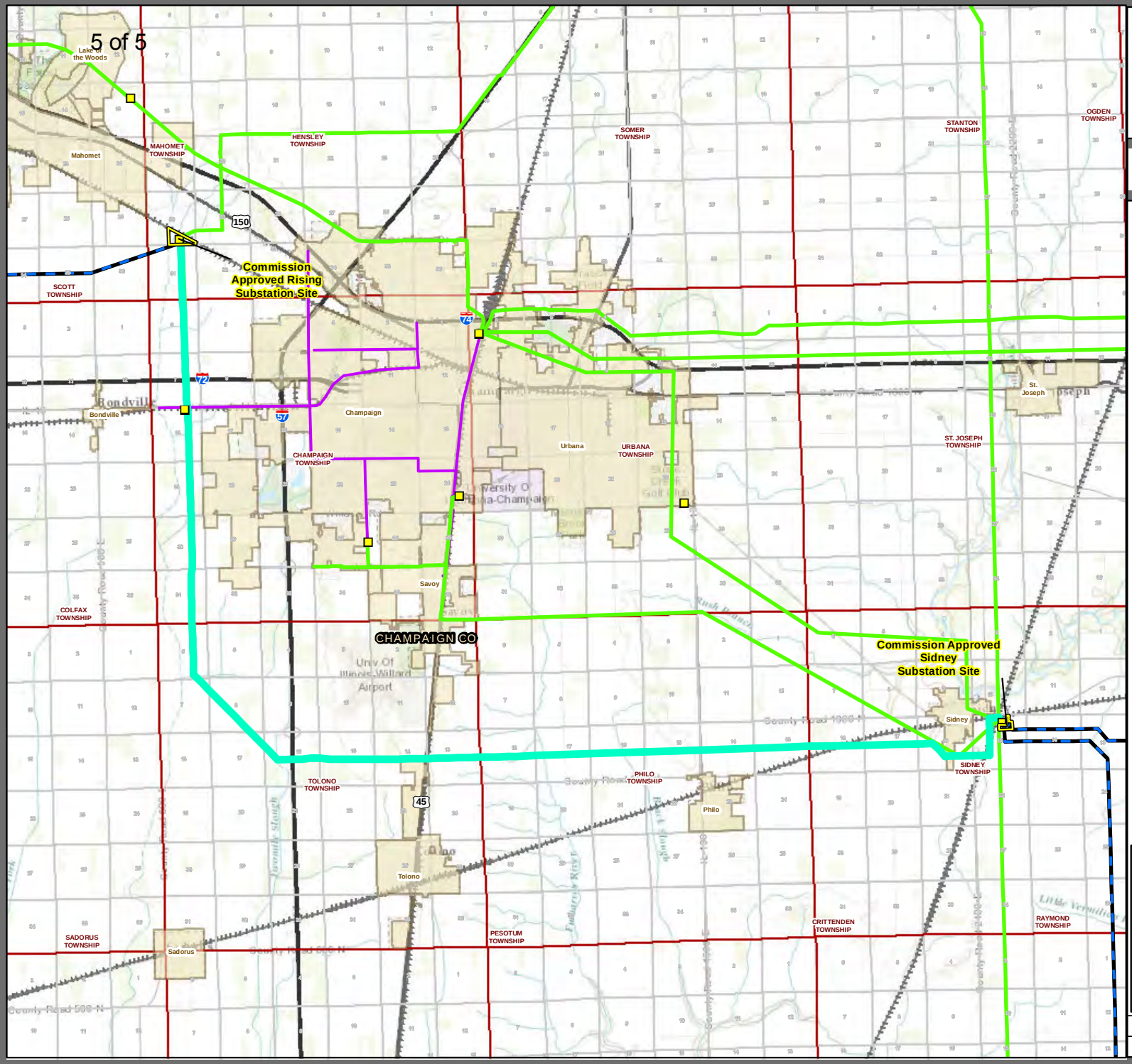

Ameren TRANSMISSION

Illinois Rivers Project

Commission Approved Routes Sidney to Rising

Legend

- Commission Approved Routes
- Commission Approved Substation Site
- Existing Substation Sites
- Section Boundary
- Municipal Boundary
- Township Boundary
- County Boundary
- State Boundary
- Railroad

Existing Transmission Line

- 345,000 Voltage (V)
- 161,000 Voltage (V)
- 138,000 Voltage (V)

Existing Distribution Line

- 69,000 Voltage (V)

Roads

- Interstate
- US Highway
- State Highway

1:160,000

N W E S

0 0.5 1 2 3 Miles

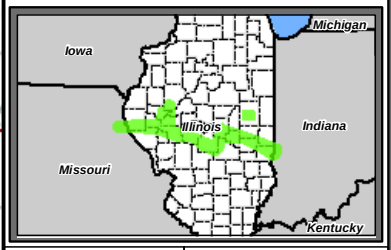

DATE: 01/21/14

Drawn by: SBLITZSTEIN