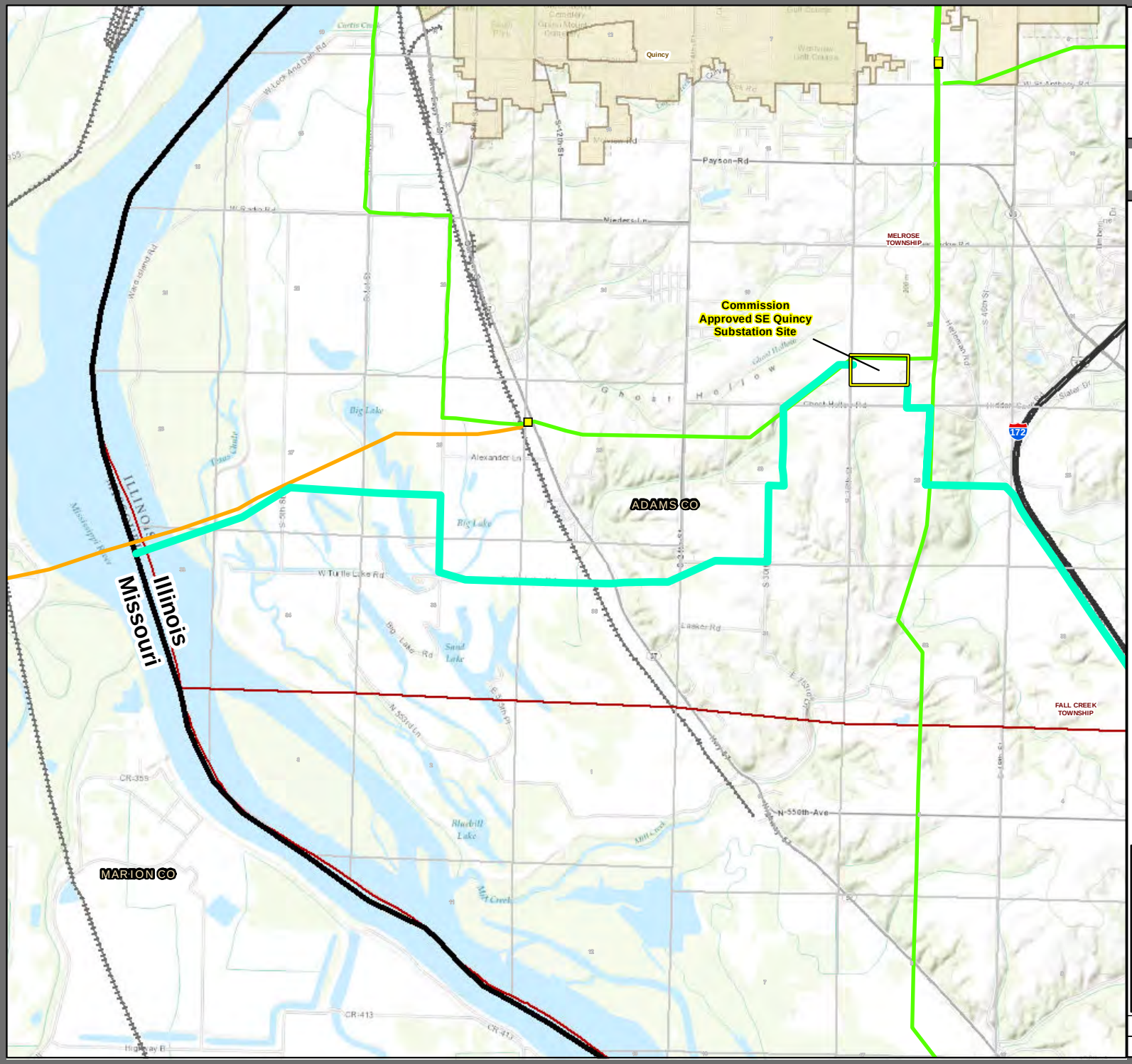

Ameren TRANSMISSION

Illinois Rivers Project

Commission Approved Routes Mississippi River to SE Quincy

Legend

- Commission Approved Routes
- Commission Approved Substation Site
- Existing Substation Sites
- Section Boundary
- Municipal Boundary
- Township Boundary
- County Boundary
- State Boundary
- Railroad

Existing Transmission Line

- 345,000 Voltage (V)
- 161,000 Voltage (V)
- 138,000 Voltage (V)

Existing Distribution Line

- 69,000 Voltage (V)

Roads

- Interstate
- US Highway
- State Highway

1:54,000

N W E S

0 0.2 0.4 0.8 1.2 Miles

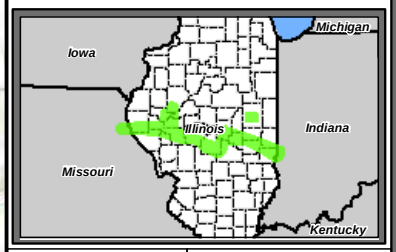

DATE: 01/21/14

Drawn by: SBLITZSTEIN

Ameren TRANSMISSION

Illinois Rivers Project

Commission Approved Routes SE Quincy to Meredosia

Legend

- Commission Approved Routes
- Commission Approved Substation Site
- Existing Substation Sites
- Section Boundary
- Municipal Boundary
- Township Boundary
- County Boundary
- State Boundary
- Railroad

Existing Transmission Line

- 345,000 Voltage (V)
- 161,000 Voltage (V)
- 138,000 Voltage (V)

Existing Distribution Line

- 69,000 Voltage (V)

Roads

- Interstate
- US Highway
- State Highway

1:360,000

N W E S

0 1.25 2.5 5 7.5 Miles

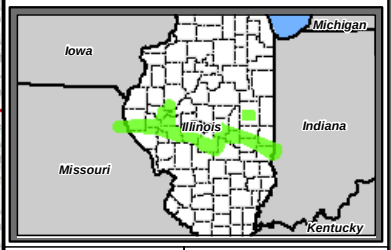

DATE: 01/21/14

Drawn by: SBLITZSTEIN

S:\Ameren\61602BRP\acre 668 IL Rivers\GIS\MXD
2013\07\Proposed Order Routes
Proposed\Route_by_Portion_Map\Book_Proposed_Order_Routes_8x11

ADAMS CO
BROWN CO
PIKE CO
MARION CO
RALLS CO
SCOTT CO

Commission Approved SE Quincy Substation Site

Commission Approved Meredosia Substation Site

Quincy
Loraine
Ursa
Mendon
Golden
La Prairie
Camden
Rushville
Coatsburg
Camp Point
Clayton
Ripley
Mound Station
Mount Sterling
Columbus
Payson
Plainville
Liberty
Versailles
Perry
Naples
Bluffs
Baylis
Griggsville
Valley City
Hull
Kinderhook
Barry
New Salem
New Canton
El Dara
Pittsfield
Detroit
Florence
Milton
Time
Ashton
Rockport
Missouri

LIMA TOWNSHIP
KEENE TOWNSHIP
MENDON TOWNSHIP
JRSA TOWNSHIP
HOUSTON TOWNSHIP
NORTHEAST TOWNSHIP
HUNTSVILLE TOWNSHIP
CAMDEN TOWNSHIP
BUENA VISTA TOWNSHIP
RUSHVILLE TOWNSHIP
HONEY CREEK TOWNSHIP
CAMP POINT TOWNSHIP
CLAYTON TOWNSHIP
PEA RIDGE TOWNSHIP
MISSOURI TOWNSHIP
WOODSTOCK TOWNSHIP
BAINBRIDGE TOWNSHIP
RIPLEY TOWNSHIP
ELLINGTON TOWNSHIP
RIVERSIDE TOWNSHIP
GLIMER TOWNSHIP
COLUMBUS TOWNSHIP
CONCORD TOWNSHIP
LEE TOWNSHIP
MOUNT STERLING TOWNSHIP
COOPERSTOWN TOWNSHIP
HAGENER TOWNSHIP
MELROSE TOWNSHIP
BURTON TOWNSHIP
LIBERTY TOWNSHIP
MCKEE TOWNSHIP
BUCKHORN TOWNSHIP
ELKHORN TOWNSHIP
VERSAILLES TOWNSHIP
FALL CREEK TOWNSHIP
PAYSON TOWNSHIP
RICHFIELD TOWNSHIP
BEVERLY TOWNSHIP
FAIRMOUNT TOWNSHIP
PERRY TOWNSHIP
CHAMBERSBURG TOWNSHIP
MEREDOSIA PRECINCT TOWNSHIP
NAPLES BLUFFS PRECINCT TOWNSHIP
LEVEE TOWNSHIP
KINDERHOOK TOWNSHIP
BARRY TOWNSHIP
HADLEY TOWNSHIP
NEW SALEM TOWNSHIP
GRIGGSVILLE TOWNSHIP
FLINT TOWNSHIP
EXETER BLUFFS PRECINCT TOWNSHIP
BLOOMFIELD PRECINCT TOWNSHIP
CINCINNATI TOWNSHIP
PLEASANT VALE TOWNSHIP
DERRY TOWNSHIP
PITTSFIELD TOWNSHIP
NEWBURG TOWNSHIP
DETROIT TOWNSHIP
GLASGOW PRECINCT TOWNSHIP
ALLAS TOWNSHIP
MARTINSBURG TOWNSHIP
HARDIN TOWNSHIP
MONTEZUMA TOWNSHIP

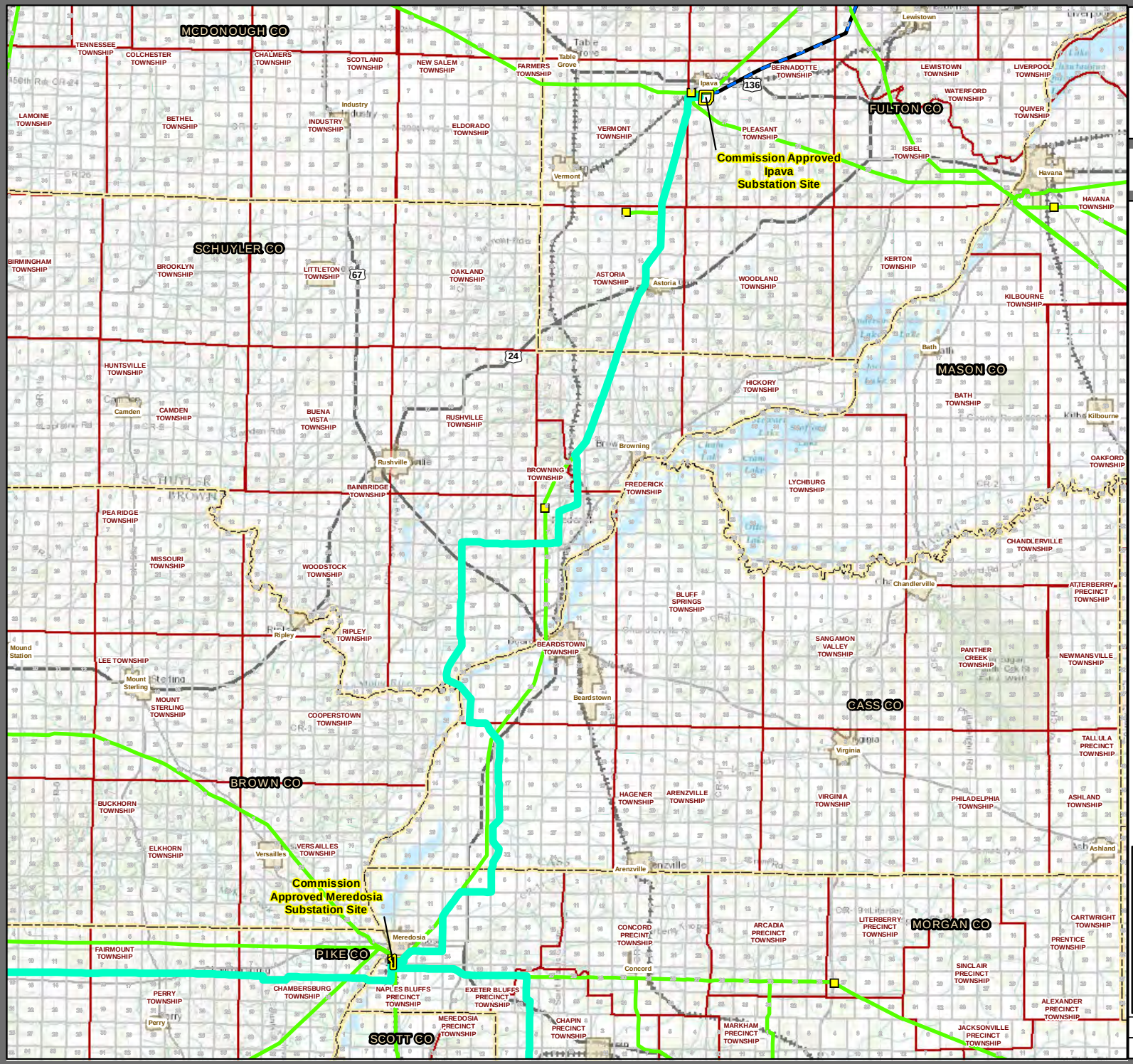

Ameren TRANSMISSION

Illinois Rivers Project

Commission Approved Routes Meredosia to Ipava

Legend

- Commission Approved Routes
- Commission Approved Substation Site
- Existing Substation Sites
- Section Boundary
- Municipal Boundary
- Township Boundary
- County Boundary
- State Boundary
- Railroad

Existing Transmission Line

- 345,000 Voltage (V)
- 161,000 Voltage (V)
- 138,000 Voltage (V)

Existing Distribution Line

- 69,000 Voltage (V)

Roads

- Interstate
- US Highway
- State Highway

1:360,000

N W E S

0 1.25 2.5 5 7.5 Miles

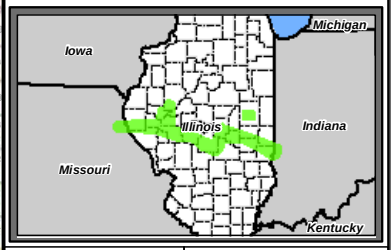

DATE: 01/21/14

Drawn by: SBLITZSTEIN

S:\Ameren\61602\IRP\Task 008 IL Rivers\GIS\MXD
2013\07\Proposed Order Routes
ProposedRoute_by_Portion_MapBook_Proposed_Order_Routes_8x11

Ameren TRANSMISSION

Illinois Rivers Project

Commission Approved Routes Meredosia to Pawnee

Legend

- Commission Approved Routes
- Commission Approved Substation Site
- Existing Substation Sites
- Section Boundary
- Municipal Boundary
- Township Boundary
- County Boundary
- State Boundary
- Railroad

Existing Transmission Line

- 345,000 Voltage (V)
- 161,000 Voltage (V)
- 138,000 Voltage (V)

Existing Distribution Line

- 69,000 Voltage (V)

Roads

- Interstate
- US Highway
- State Highway

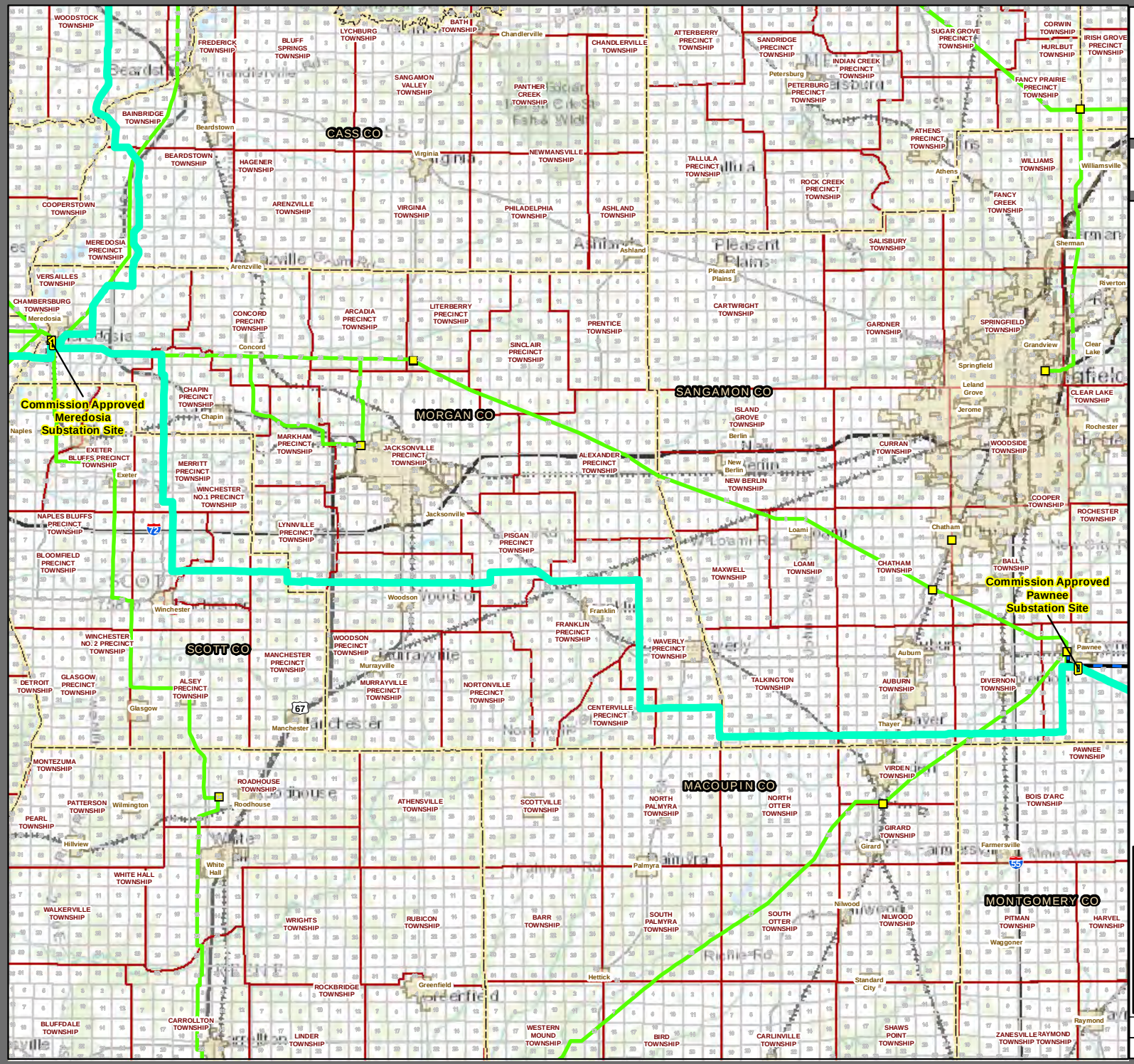

1:440,000

N W E S

0 1.75 3.5 7 10.5 Miles

DATE: 01/21/14

Drawn by: SBLITZSTEIN