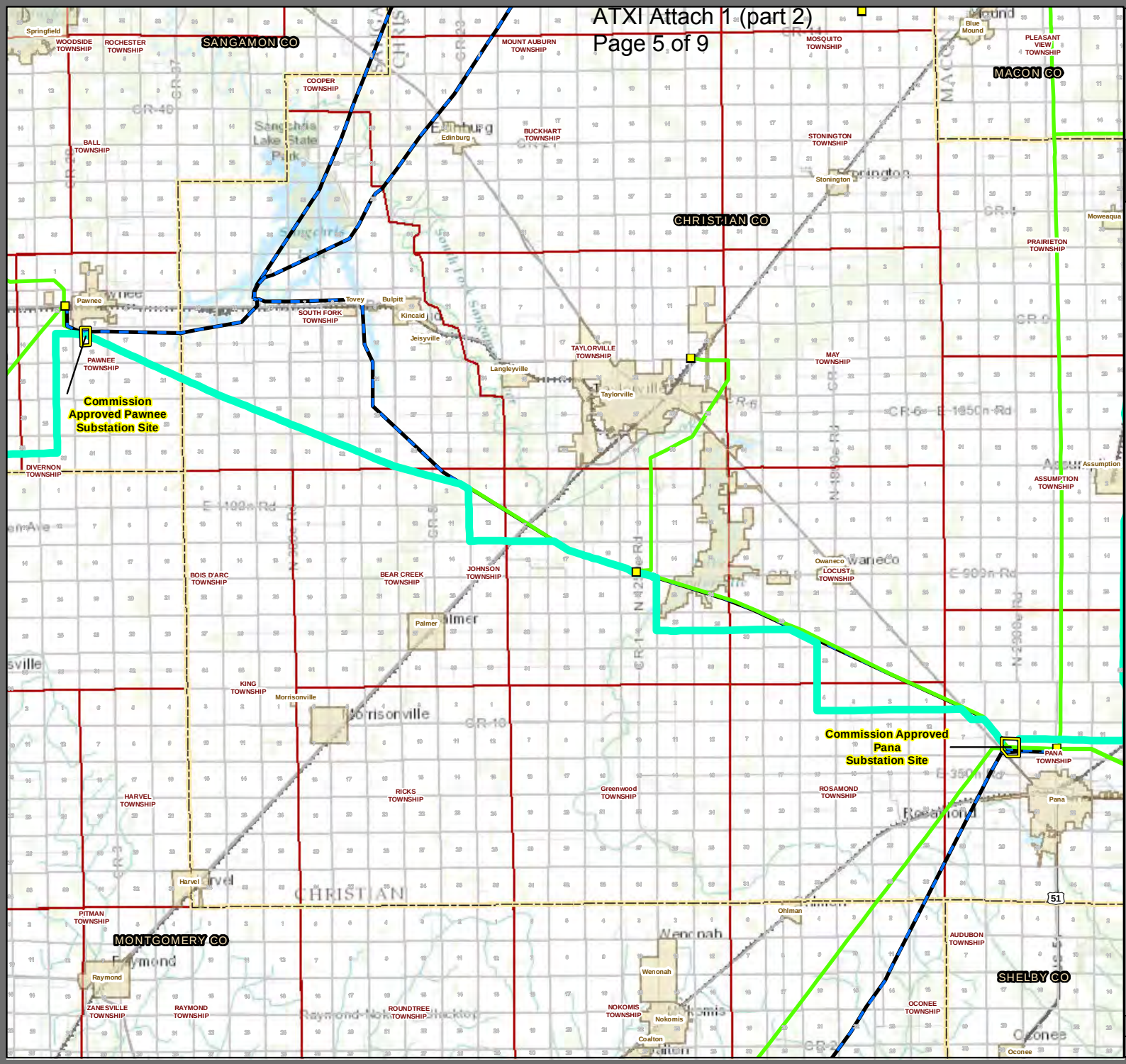

Ameren TRANSMISSION

Illinois Rivers Project

Commission Approved Routes Pawnee to Pana

Legend

- Commission Approved Routes
- Commission Approved Substation Site
- Existing Substation Sites
- Section Boundary
- Municipal Boundary
- Township Boundary
- County Boundary
- State Boundary
- Railroad

Existing Transmission Line

- 345,000 Voltage (V)
- 161,000 Voltage (V)
- 138,000 Voltage (V)

Existing Distribution Line

- 69,000 Voltage (V)

Roads

- Interstate
- US Highway
- State Highway

1:240,000

N W E S

0 0.75 1.5 3 4.5 Miles

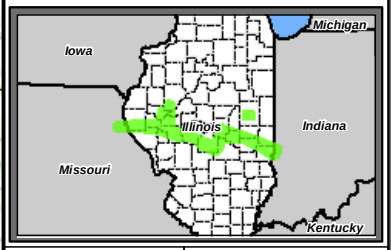

DATE: 01/21/14

Drawn by: SBLITZSTEIN

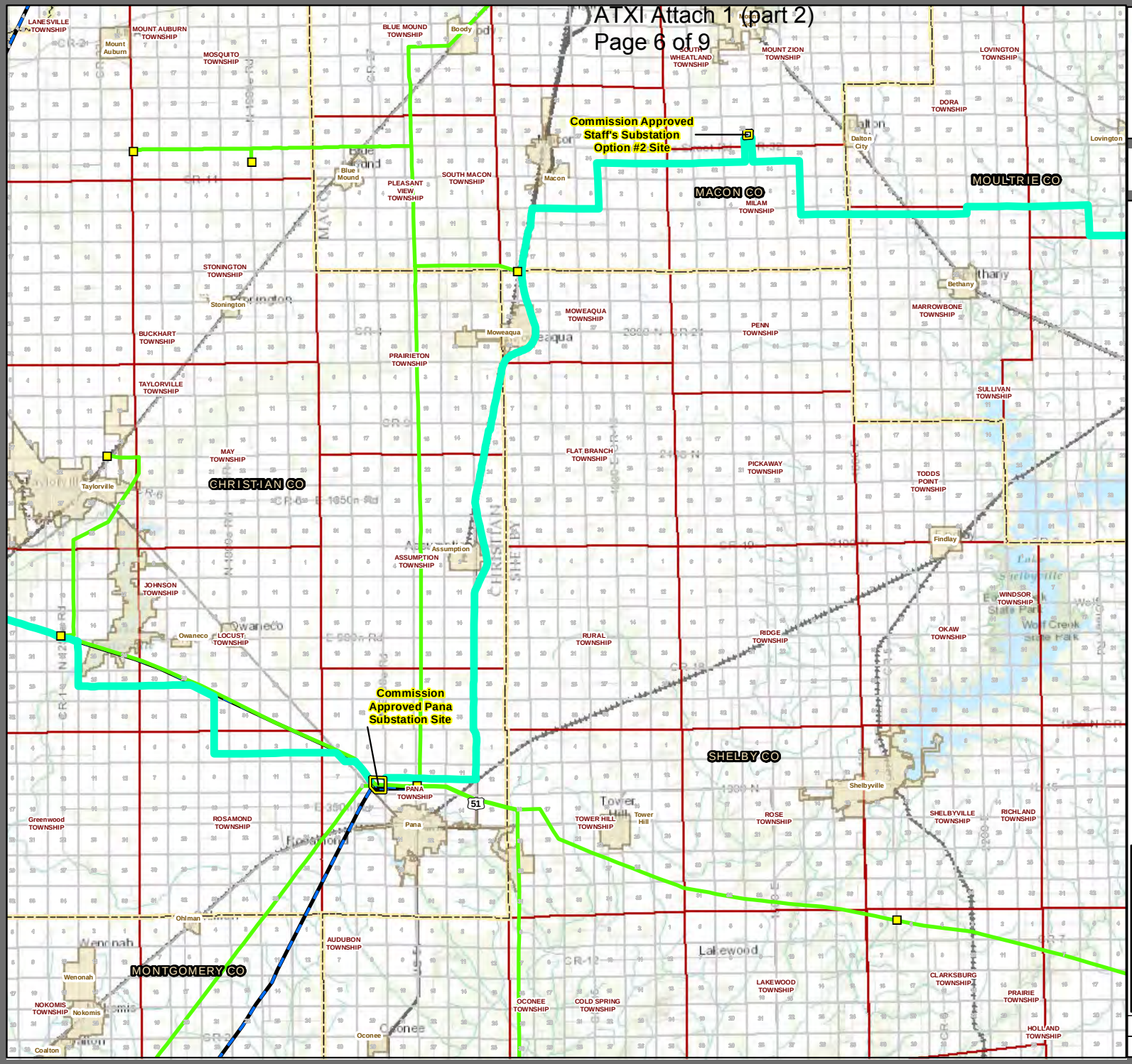

Ameren TRANSMISSION

Illinois Rivers Project

Commission Approved Routes Pana to Mt. Zion

Legend

- Commission Approved Routes
- Commission Approved Substation Site
- Existing Substation Sites
- Section Boundary
- Municipal Boundary
- Township Boundary
- County Boundary
- State Boundary
- Railroad

Existing Transmission Line

- 345,000 Voltage (V)
- 161,000 Voltage (V)
- 138,000 Voltage (V)

Existing Distribution Line

- 69,000 Voltage (V)

Roads

- Interstate
- US Highway
- State Highway

1:284,000

N W E S

0 1 2 4 6 Miles

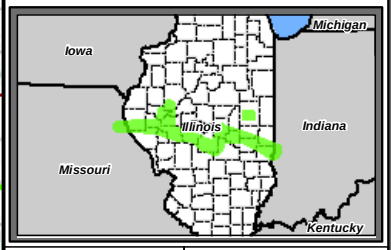

DATE: 01/21/14

Drawn by: SBLITZSTEIN

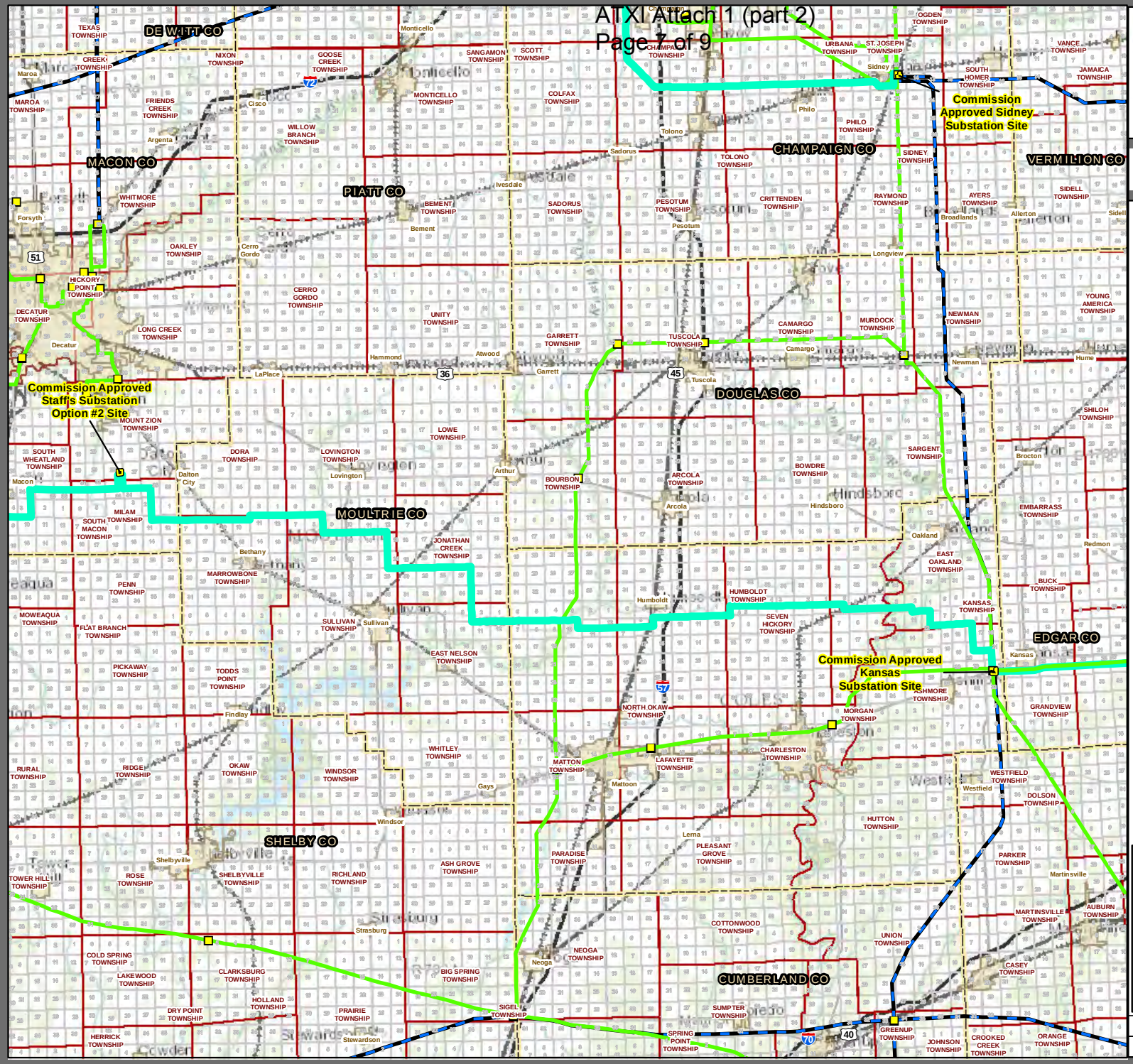

Ameren TRANSMISSION

Illinois Rivers Project

Commission Approved Routes Mt. Zion to Kansas

Legend

- Commission Approved Routes
- Commission Approved Substation Site
- Existing Substation Sites
- Section Boundary
- Municipal Boundary
- Township Boundary
- County Boundary
- State Boundary
- Railroad

Existing Transmission Line

- 345,000 Voltage (V)
- 161,000 Voltage (V)
- 138,000 Voltage (V)

Existing Distribution Line

- 69,000 Voltage (V)

Roads

- Interstate
- US Highway
- State Highway

1:477,000

N W E S

0 1.75 3.5 7 10.5 Miles

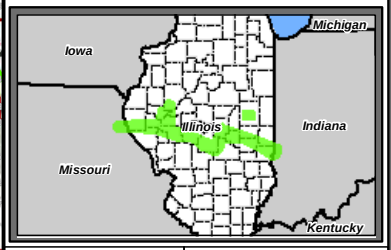

DATE: 01/21/14

Drawn by: SBLITZSTEIN

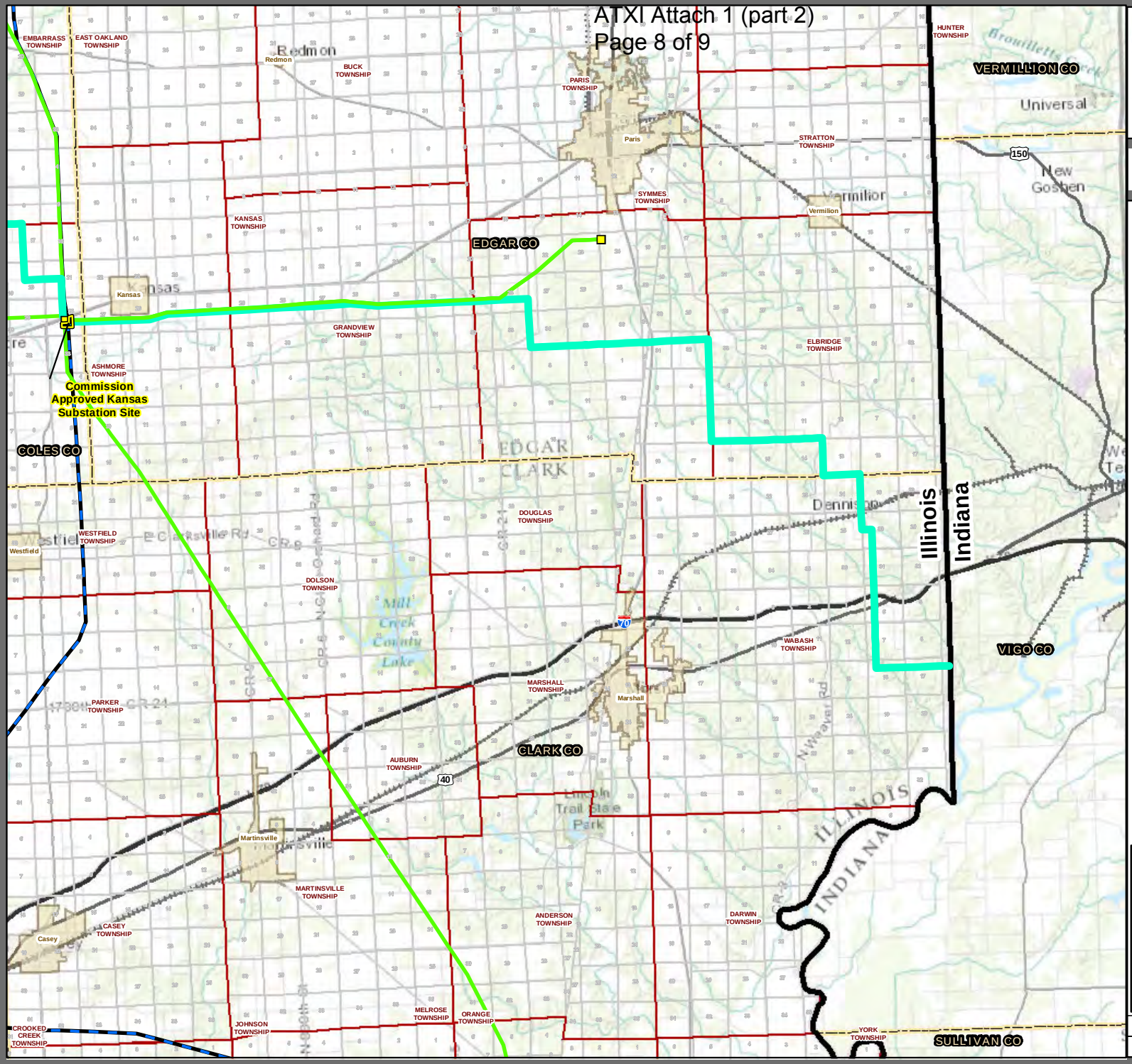

Ameren TRANSMISSION

Illinois Rivers Project

Commission Approved Routes Kansas to Indiana State Line

Legend

- Commission Approved Routes
- Commission Approved Substation Site
- Existing Substation Sites
- Section Boundary
- Municipal Boundary
- Township Boundary
- County Boundary
- State Boundary
- Railroad

Existing Transmission Line

- 345,000 Voltage (V)
- 161,000 Voltage (V)
- 138,000 Voltage (V)

Existing Distribution Line

- 69,000 Voltage (V)

Roads

- Interstate
- US Highway
- State Highway

1:233,000

N W E S

0 0.75 1.5 3 4.5 Miles

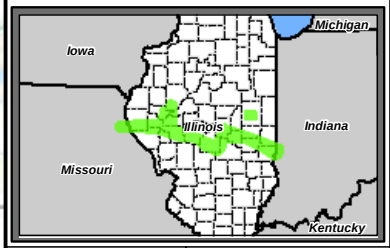

DATE: 01/21/14

Drawn by: SBLITZSTEIN

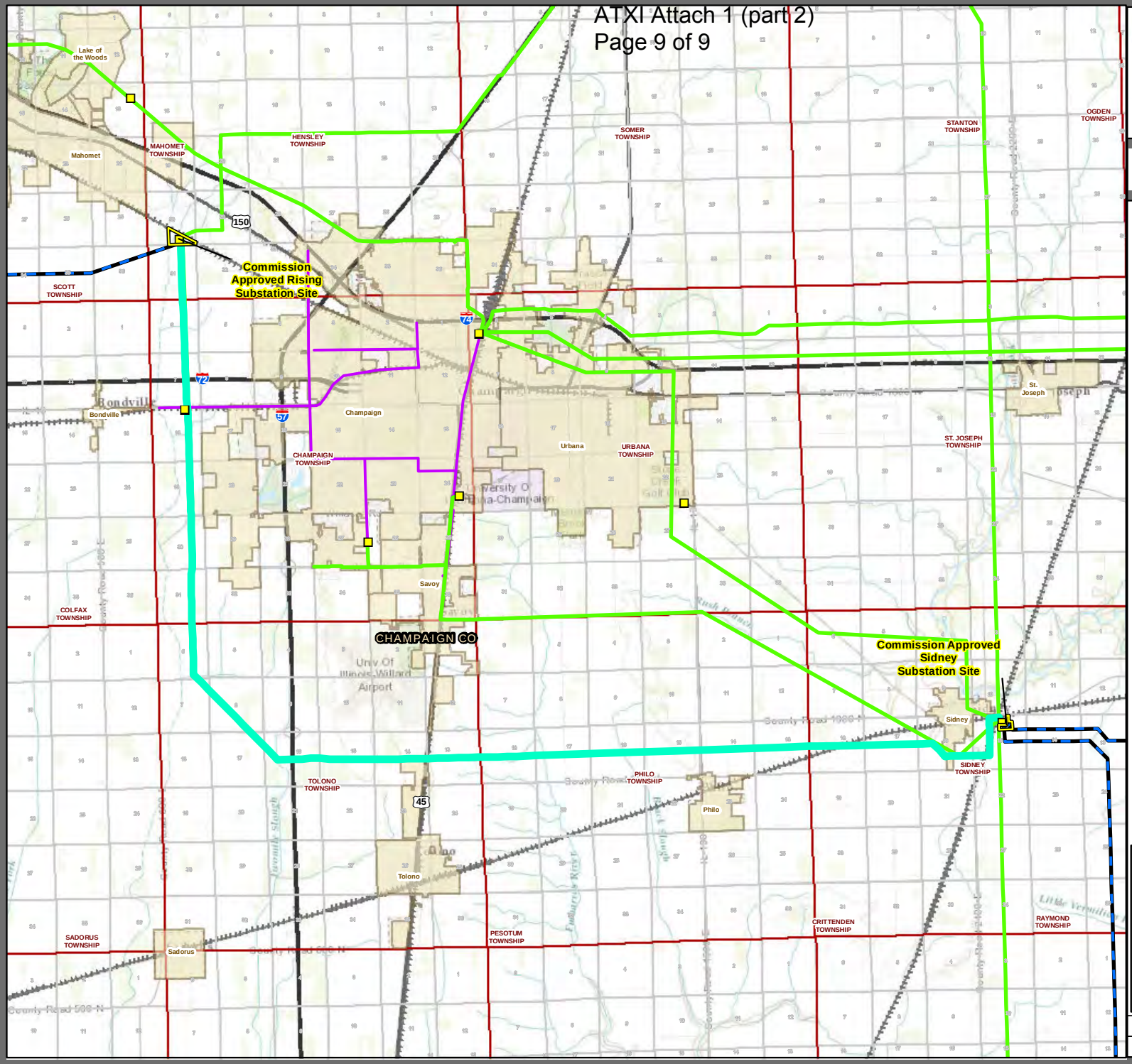

Ameren TRANSMISSION

Illinois Rivers Project

Commission Approved Routes Sidney to Rising

Legend

- Commission Approved Routes
- Commission Approved Substation Site
- Existing Substation Sites
- Section Boundary
- Municipal Boundary
- Township Boundary
- County Boundary
- State Boundary
- Railroad

Existing Transmission Line

- 345,000 Voltage (V)
- 161,000 Voltage (V)
- 138,000 Voltage (V)

Existing Distribution Line

- 69,000 Voltage (V)

Roads

- Interstate
- US Highway
- State Highway

1:160,000

N W E S

0 0.5 1 2 3 Miles

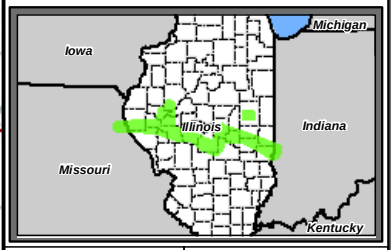

DATE: 01/21/14

Drawn by: SBLITZSTEIN