10


N
133
© 2013 Google
Google earth
1993
Imagery Date: 5/16/2012 39°39'04.41" N 87°59'23.82" W elev 655 ft eye alt 1083 ft


133
© 2013 Google
Google earth
1993
Imagery Date: 5/16/2012 39°39'02.58" N 87°59'23.73" W elev 655 ft eye alt 1083 ft

1993
© 2013 Google
N Co Rd 2700 E
Imagery Date: 5/16/2012 39°38'20.54" N 87°59'03.91" W elev 649 ft eye alt 1208 ft
Google earth

13

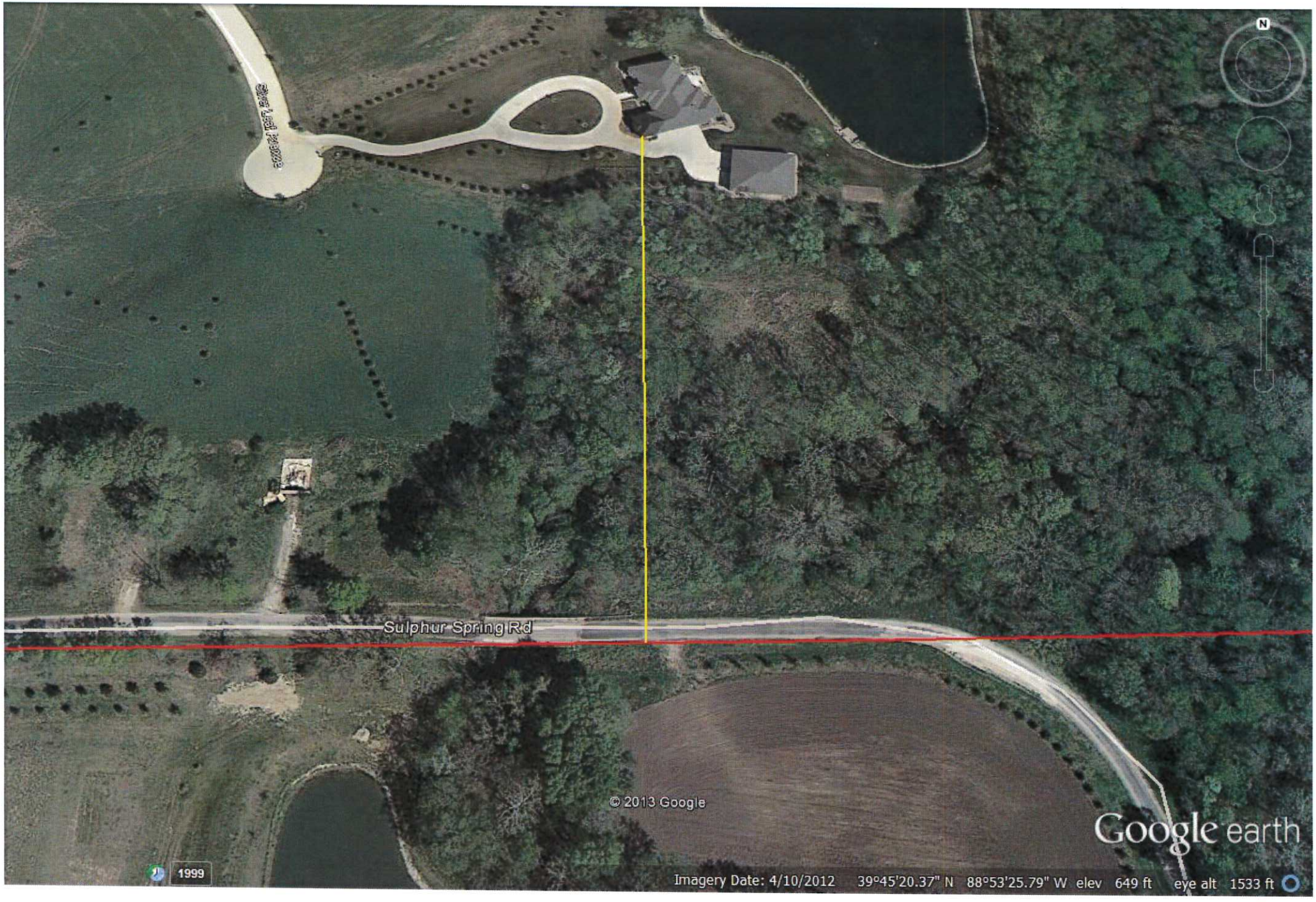
Sulphur Spring Rd
© 2013 Google
Google earth
1999
Imagery Date: 4/10/2012 39°45'20.37" N 88°53'25.79" W elev 649 ft eye alt 1533 ft

N
© 2013 Google
Google earth
1999
Imagery Date: 4/10/2012 39°48'33.09" N 88°40'10.63" W elev 685 ft eye alt 1624 ft

15

N
N Co Rd 125E
© 2013 Google
Google earth
1998
Imagery Date: 5/16/2012 39°46'48.66" N 88°26'50.31" W elev 661 ft eye alt 1440 ft