
N
Salton Rd
60
© 2013 Google
Google earth
1999
Imagery Date: 4/10/2012 39°45'43.11" N 88°48'17.90" W elev 692 ft eye alt 1139 ft

5

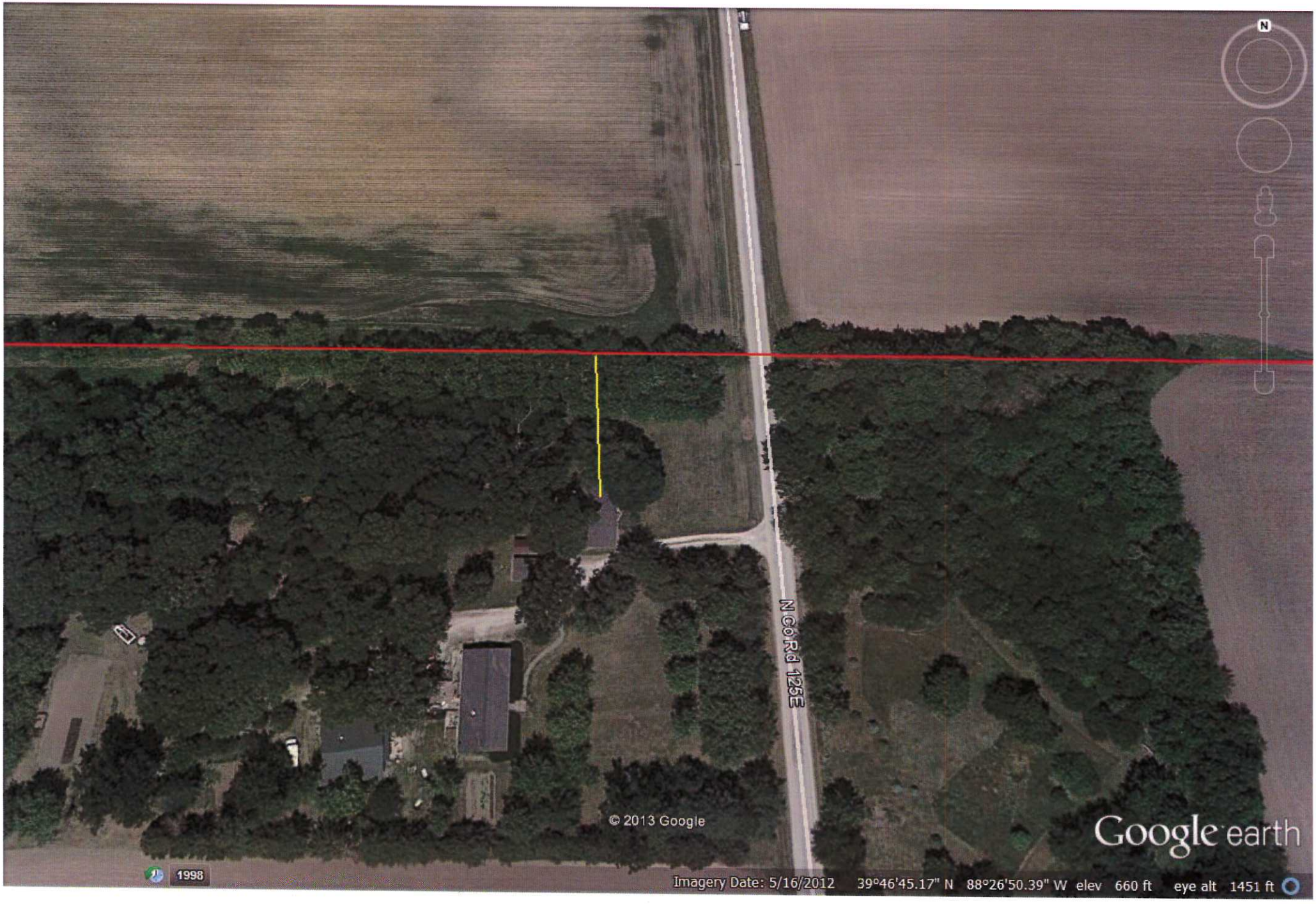
N
N Co Rd 125E
© 2013 Google
Google earth
1998
Imagery Date: 5/16/2012 39°46'45.17" N 88°26'50.39" W elev 660 ft eye alt 1451 ft

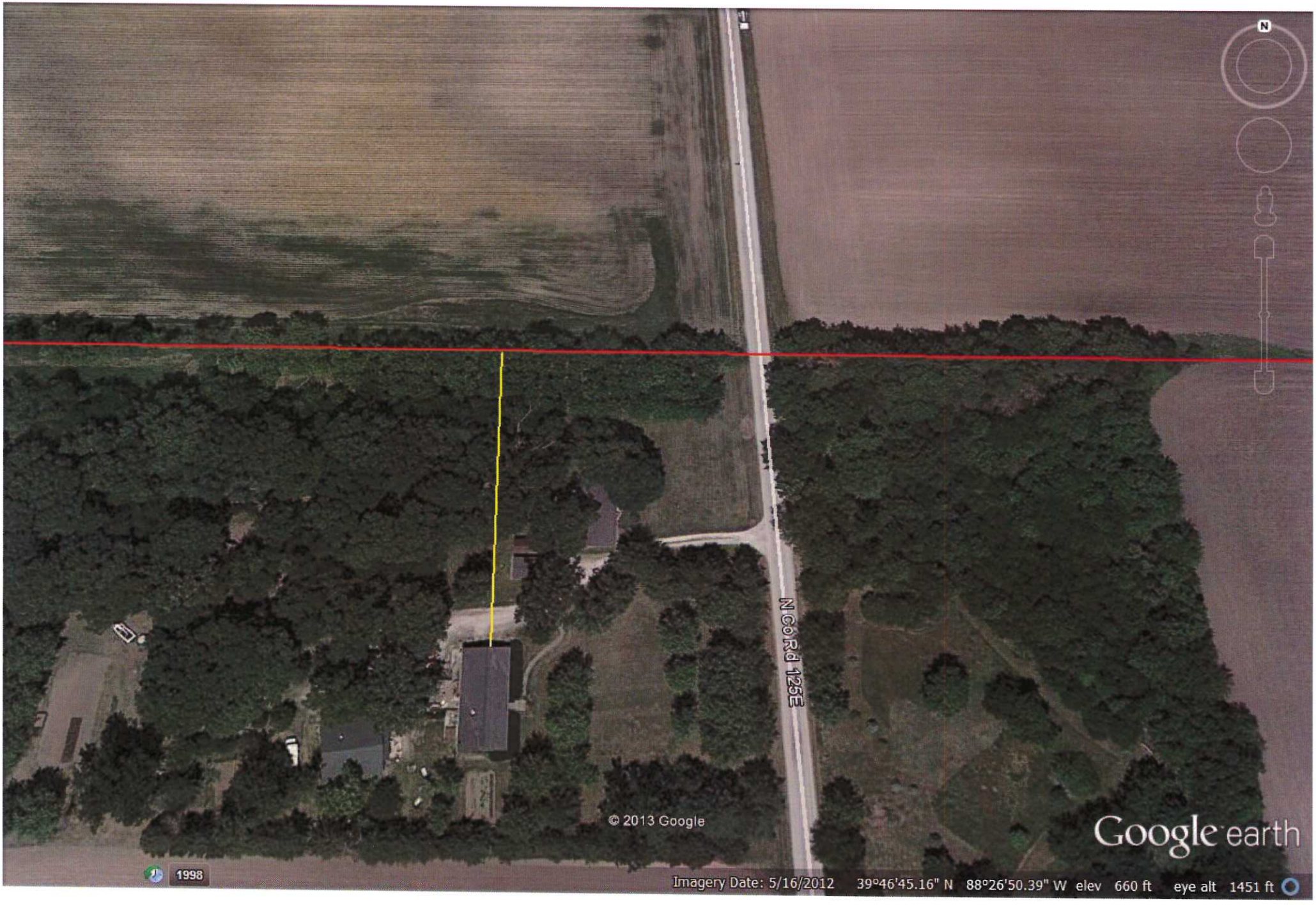
N
N Co Rd 125E
© 2013 Google
Google earth
1998
Imagery Date: 5/16/2012 39°46'45.16" N 88°26'50.39" W elev 660 ft eye alt 1451 ft

N
N 00 Rd 250 E
© 2013 Google
Google earth
1998
Imagery Date: 5/16/2012 39°46'42.22" N 88°25'26.44" W elev 662 ft eye alt 1451 ft


N
© 2013 Google
Google earth
1998
Imagery Date: 5/16/2012 39°46'48.07" N 88°23'58.54" W elev 671 ft eye alt 1311 ft

9

Egyptian Trail
© 2013 Google
Google earth
1999
Imagery Date: 5/16/2012 39°46'27.48" N 88°16'56.18" W elev 651 ft eye alt 1742 ft