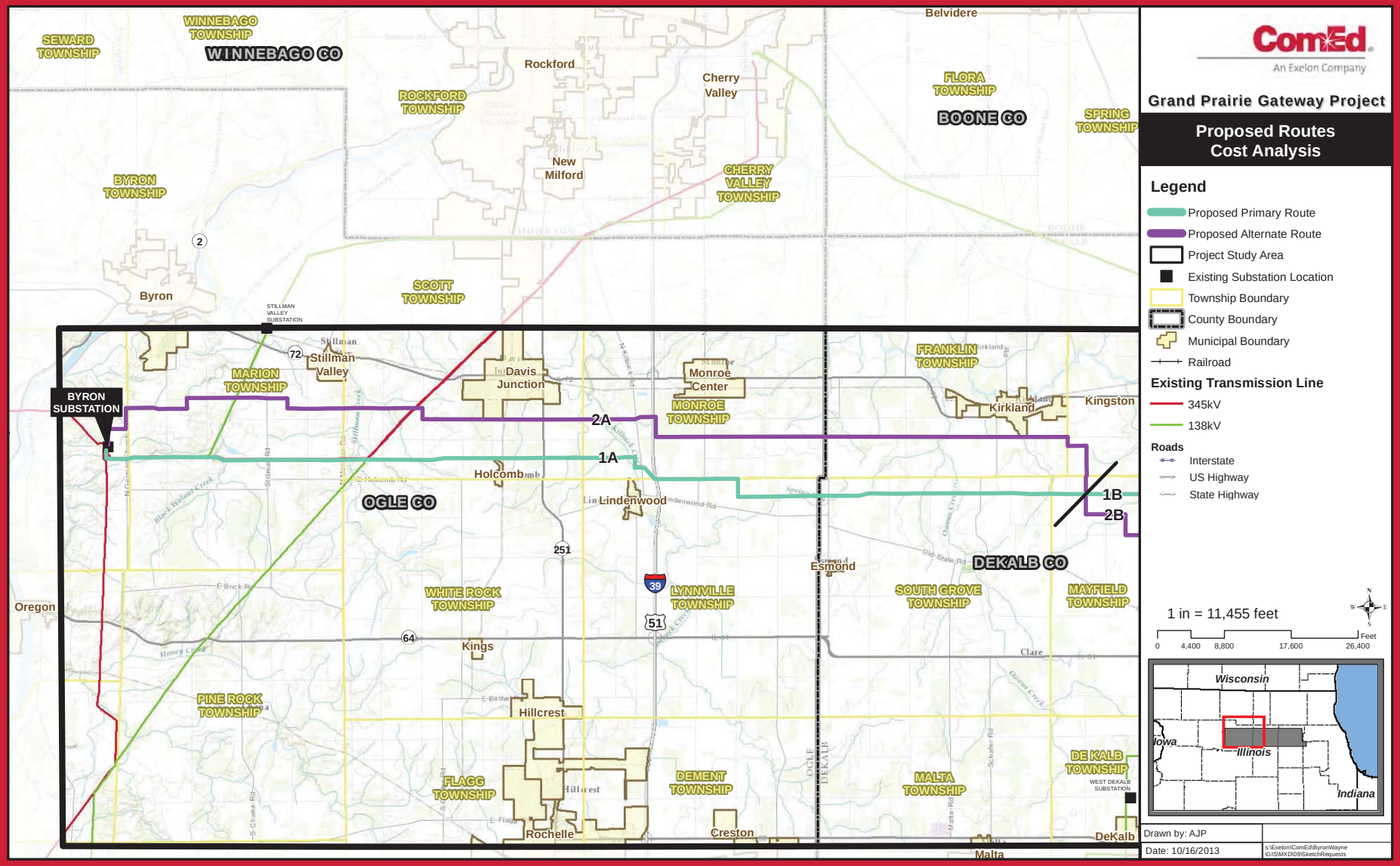
ComEd
An Exelon Company
Grand Prairie Gateway Project
Proposed Routes
Cost Analysis
Legend
Proposed Primary Route
Proposed Alternate Route
Project Study Area
Existing Substation Location
Township Boundary
County Boundary
Municipal Boundary
Railroad
Existing Transmission Line
345kV
138kV
Roads
Interstate
US Highway
State Highway
1 in = 11,455 feet
0 4,400 8,800 17,600 26,400 Feet
Wisconsin
Iowa
Illinois
Indiana
Drawn by: AJP
Date: 10/16/2013
s:\Exelon\ComEd\ByronWayne\GIS\MXD\09\SketchRequests
WINNEBAGO CO
SEWARD TOWNSHIP
WINNEBAGO TOWNSHIP
Rockford
ROCKFORD TOWNSHIP
Cherry Valley
Belvidere
FLORA TOWNSHIP
BOONE CO
SPRING TOWNSHIP
New Milford
CHERRY VALLEY TOWNSHIP
BYRON TOWNSHIP
Byron
SCOTT TOWNSHIP
STILLMAN VALLEY SUBSTATION
Stillman Valley
MARION TOWNSHIP
BYRON SUBSTATION
Davis Junction
Monroe Center
MONROE TOWNSHIP
FRANKLIN TOWNSHIP
Kirkland
Kingston
2A
1A
1B
2B
Holcomb
OGLE CO
Lindenwood
Esmond
DEKALB CO
WHITE ROCK TOWNSHIP
LYNNVILLE TOWNSHIP
SOUTH GROVE TOWNSHIP
MAYFIELD TOWNSHIP
Oregon
Kings
PINE ROCK TOWNSHIP
Hillcrest
FLAGG TOWNSHIP
DEMENT TOWNSHIP
MALTA TOWNSHIP
DE KALB TOWNSHIP
WEST DEKALB SUBSTATION
Rochelle
Creston
DeKalb
Malta

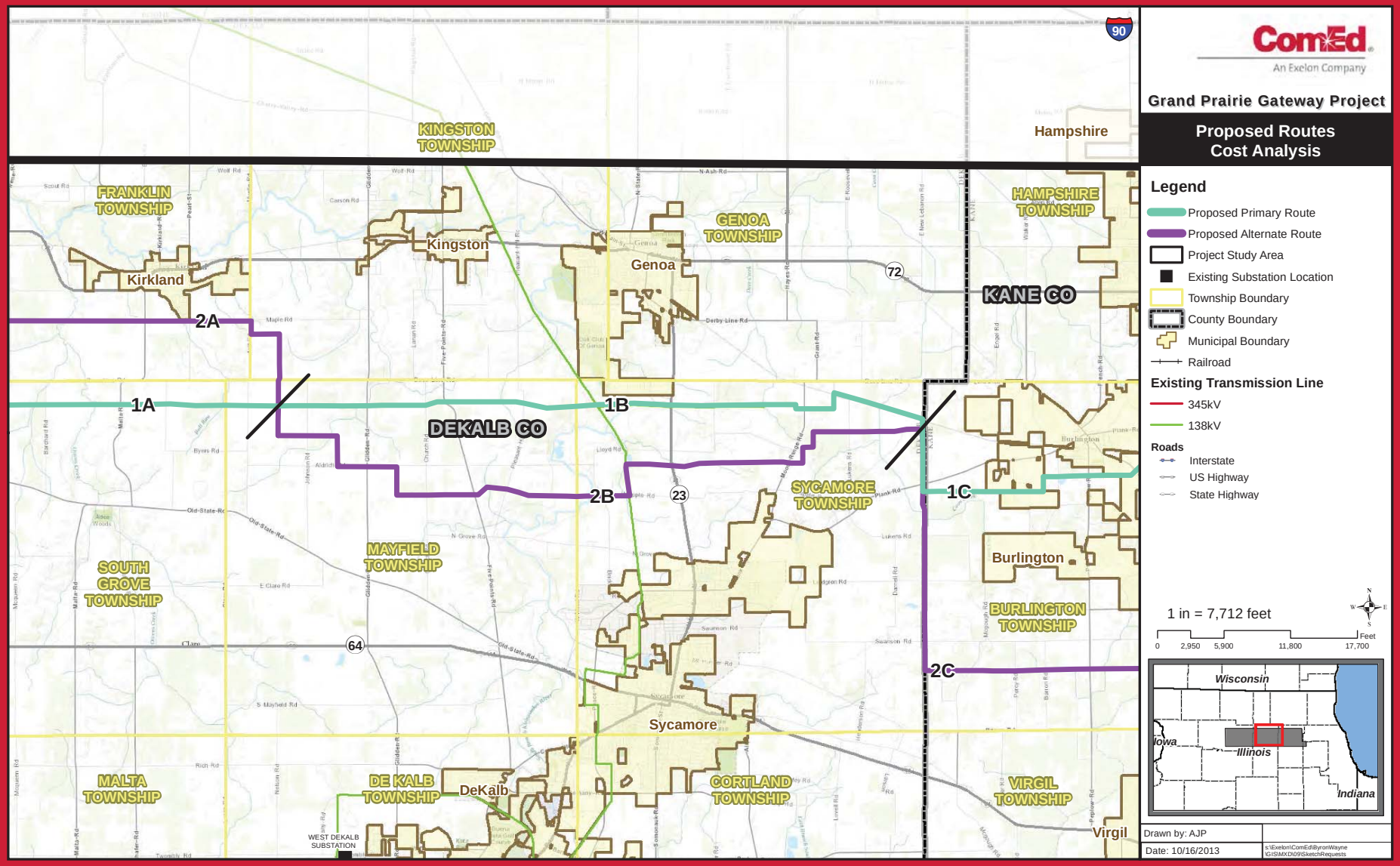
ComEd
An Exelon Company
Grand Prairie Gateway Project
Proposed Routes
Cost Analysis
Legend
Proposed Primary Route
Proposed Alternate Route
Project Study Area
Existing Substation Location
Township Boundary
County Boundary
Municipal Boundary
Railroad
Existing Transmission Line
345kV
138kV
Roads
Interstate
US Highway
State Highway
1 in = 7,712 feet
0 2,950 5,900 11,800 17,700 Feet
Wisconsin
Iowa
Illinois
Indiana
Drawn by: AJP
Date: 10/16/2013
s:\Exelon\ComEd\ByronWayne\GIS\MXD\09\SketchRequests
KINGSTON TOWNSHIP
Hampshire
FRANKLIN TOWNSHIP
Kingston
Kirkland
GENOA TOWNSHIP
Genoa
HAMPSHIRE TOWNSHIP
KANE CO
2A
1A
1B
DEKALB CO
2B
SYCAMORE TOWNSHIP
1C
Burlington
BURLINGTON TOWNSHIP
MAYFIELD TOWNSHIP
SOUTH GROVE TOWNSHIP
2C
Sycamore
MALTA TOWNSHIP
DE KALB TOWNSHIP
DeKalb
CORTLAND TOWNSHIP
VIRGIL TOWNSHIP
Virgil
WEST DEKALB SUBSTATION
90
72
23
64

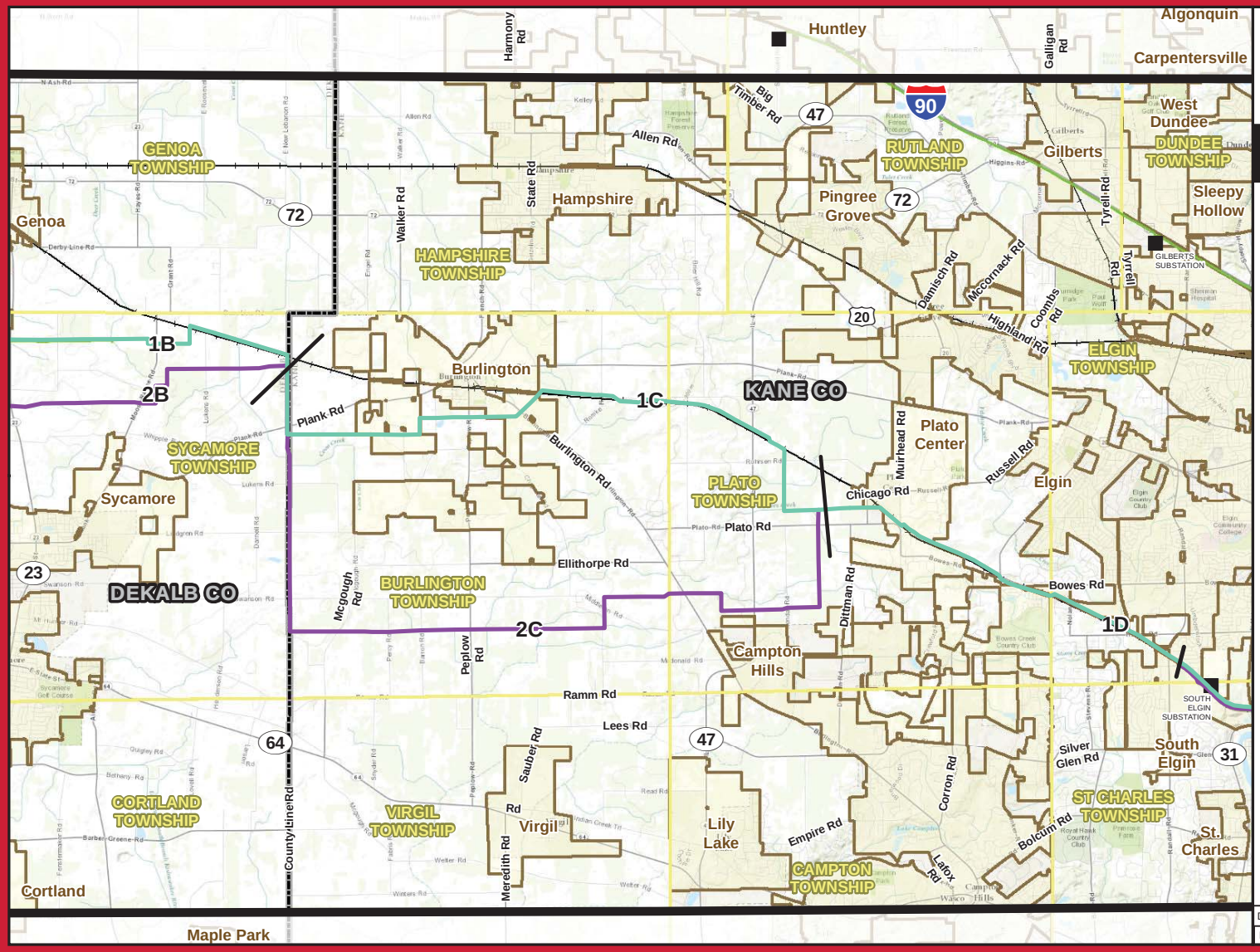

ComEd
An Exelon Company

Grand Prairie Gateway Project

Proposed Routes Cost Analysis

Legend

- Proposed Primary Route
- Proposed Alternate Route
- Proposed Alternate Route (2)
- Project Study Area
- Existing Substation Location
- Township Boundary
- County Boundary
- Municipal Boundary
- Railroad

Existing Transmission Line

- 345kV
- 138kV

Roads

- Interstate
- US Highway
- State Highway

1 in = 7,712 feet

0 2,950 5,900 11,800 17,700 Feet

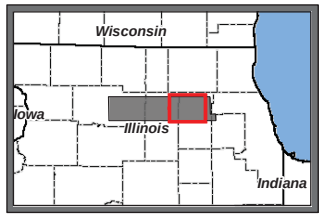

Drawn by: AJP

Date: 10/16/2013

s:\Exelon\ComEd\ByronWayne\GIS\MXD\09\SketchRequests

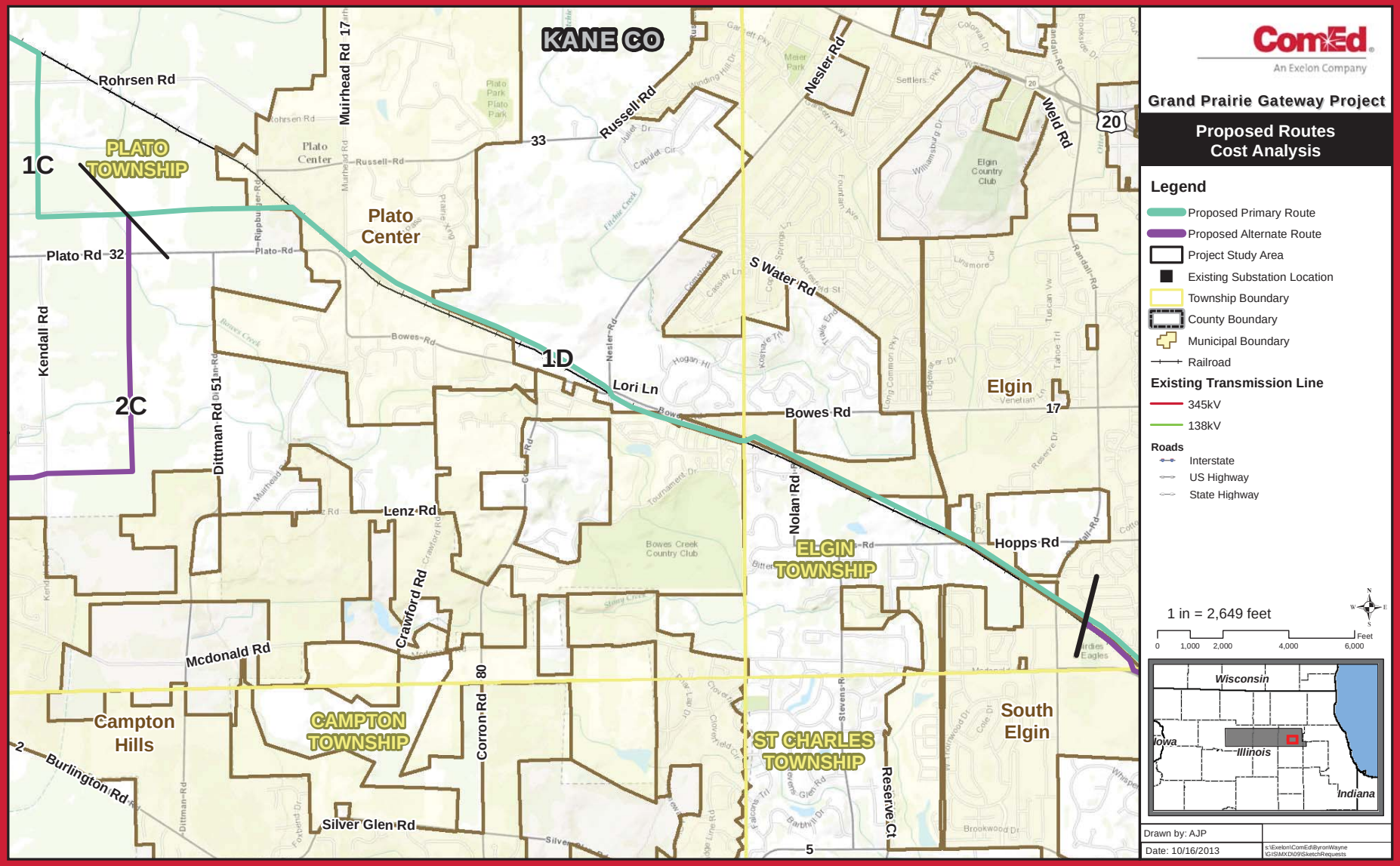
ComEd
An Exelon Company
Grand Prairie Gateway Project
Proposed Routes
Cost Analysis
Legend
Proposed Primary Route
Proposed Alternate Route
Project Study Area
Existing Substation Location
Township Boundary
County Boundary
Municipal Boundary
Railroad
Existing Transmission Line
345kV
138kV
Roads
Interstate
US Highway
State Highway
1 in = 2,649 feet
0 1,000 2,000 4,000 6,000 Feet
Wisconsin
Iowa
Illinois
Indiana
Drawn by: AJP
Date: 10/16/2013
KANE CO
PLATO TOWNSHIP
ELGIN TOWNSHIP
CAMPTON TOWNSHIP
ST CHARLES TOWNSHIP
Plato Center
Elgin
South Elgin
Campton Hills
1C
2C
1D
Rohrsen Rd
Muirhead Rd
Russell Rd
Nesler Rd
Weld Rd
Plato Rd
Kendall Rd
Dittman Rd
S Water Rd
Bowes Rd
Lori Ln
Lenz Rd
Nolan Rd
Hopps Rd
Crawford Rd
Mcdonald Rd
Corron Rd
Stevens Rd
Reserve Ct
Burlington Rd
Silver Glen Rd
Randall Rd
Elgin Country Club
Bowes Creek Country Club

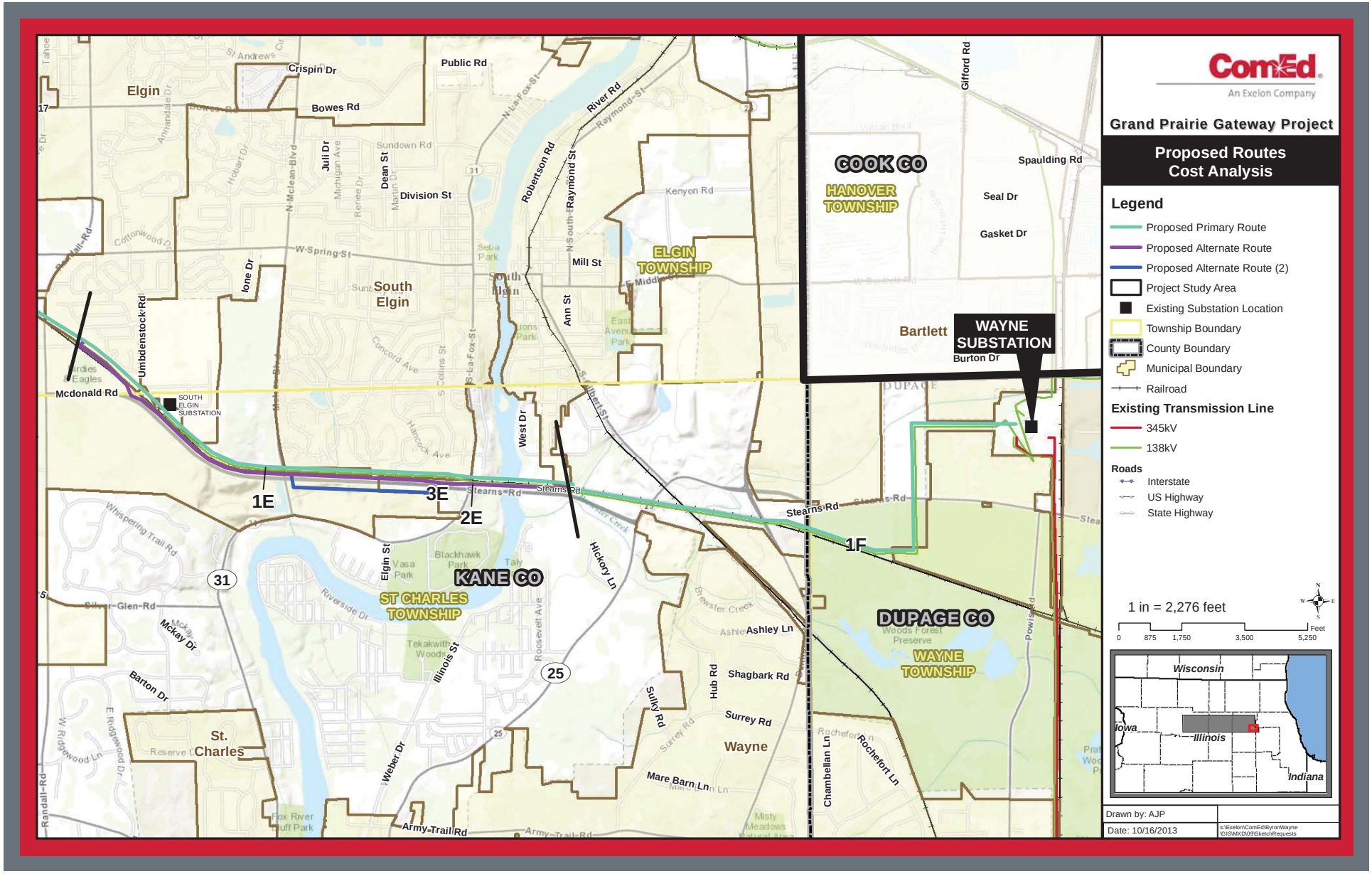
ComEd
An Exelon Company
Grand Prairie Gateway Project
Proposed Routes
Cost Analysis
Legend
Proposed Primary Route
Proposed Alternate Route
Proposed Alternate Route (2)
Project Study Area
Existing Substation Location
Township Boundary
County Boundary
Municipal Boundary
Railroad
Existing Transmission Line
345kV
138kV
Roads
Interstate
US Highway
State Highway
1 in = 2,276 feet
0 875 1,750 3,500 5,250 Feet
Wisconsin
Iowa
Illinois
Indiana
Drawn by: AJP
Date: 10/16/2013
s:\Exelon\ComEd\ByronWayne\GIS\MXD\09\SketchRequests
COOK CO
HANOVER TOWNSHIP
Spaulding Rd
Seal Dr
Gasket Dr
Gifford Rd
Bartlett
WAYNE SUBSTATION
Burton Dr
DUPAGE
DUPAGE CO
WAYNE TOWNSHIP
Woods Forest Preserve
Elgin
Crispin Dr
Public Rd
Bowes Rd
River Rd
Raymond St
Robertson Rd
Division St
Dean St
Juli Dr
N Mclean Blvd
Kenyon Rd
Mill St
ELGIN TOWNSHIP
W Spring St
South Elgin
Ann St
Ione Dr
Umbdenstock Rd
Mcdonald Rd
SOUTH ELGIN SUBSTATION
West Dr
Stearns Rd
1E
3E
2E
1F
Hickory Ln
Elgin St
KANE CO
ST CHARLES TOWNSHIP
Blackhawk Park
Vasa Park
Tekakwith Woods
Roosevelt Ave
Illinois St
Ashley Ln
Shagbark Rd
Hub Rd
Sulky Rd
Surrey Rd
Wayne
Mare Barn Ln
Chambellan Ln
Rochefort Ln
Powis Rd
Silver Glen Rd
Mckay Dr
Barton Dr
St. Charles
Weber Dr
Army Trail Rd
Randall Rd
31
25