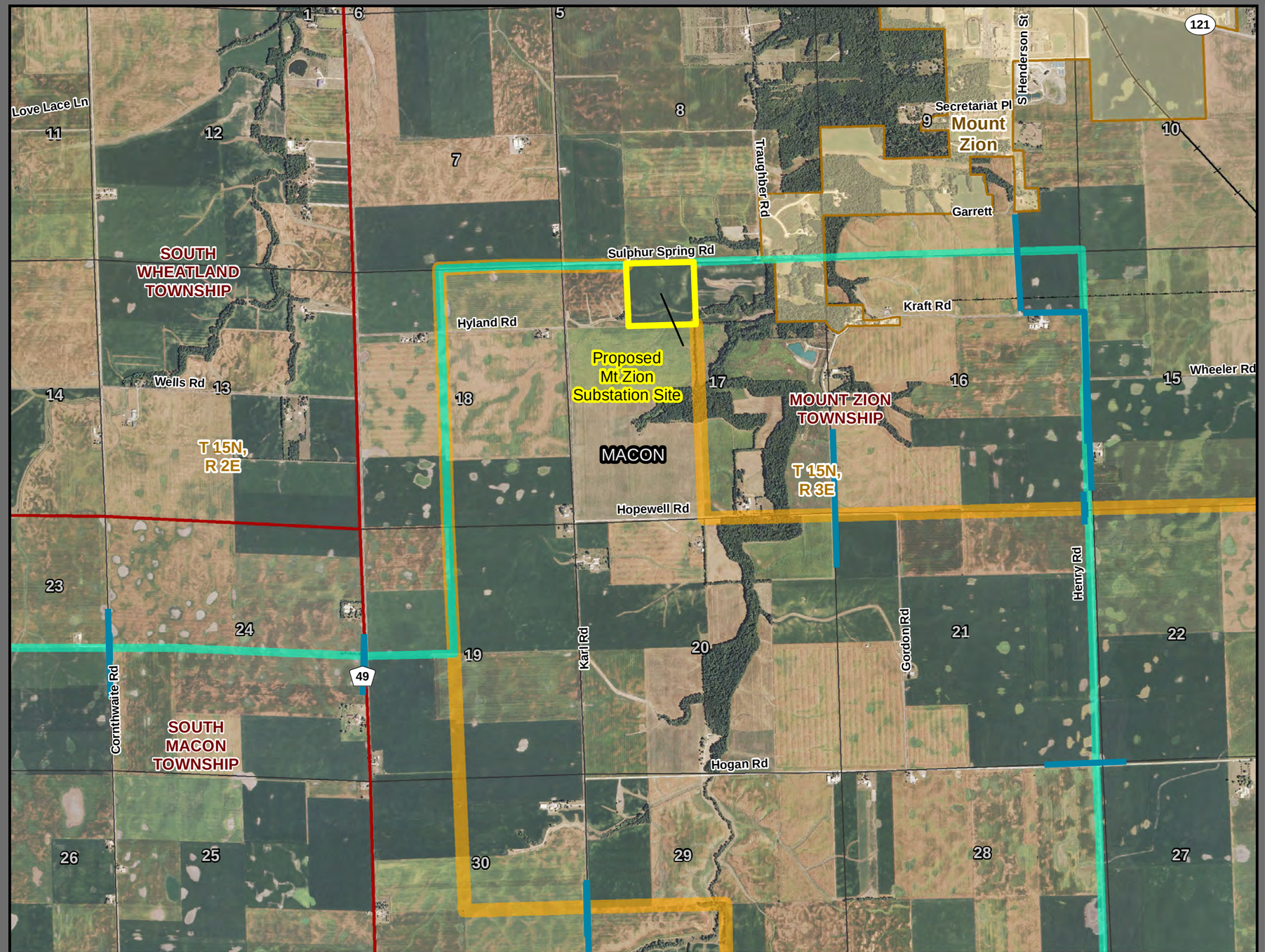

Ameren TRANSMISSION

Illinois Rivers Project

Proposed Routes

Legend

- Primary Route
- Alternate Route
- Segment Option
- Project Study Area
- Proposed Substation Site
- County Boundary
- Municipal Boundary
- Township Boundary
- Section Boundary
- Existing Substation

Existing Utilities

- Overhead Utility Line
- Railroad

Existing Transmission Line

- 345,000 Voltage (V)
- 161,000 Voltage (V)
- 138,000 Voltage (V)

Existing Distribution Line

- 69,000 Voltage (V)

Disclaimer:
The mapped locations of foreign electric supply facilities (depicted as overhead utility lines), and/or the general locations where these facilities would be crossed by the Proposed Routes, are based on aerial reconnaissance of the Proposed Routes. Data associated with known locations of telecommunication facilities is not readily available.

1:24,000

0 0.15 0.3 0.6 0.9 Miles

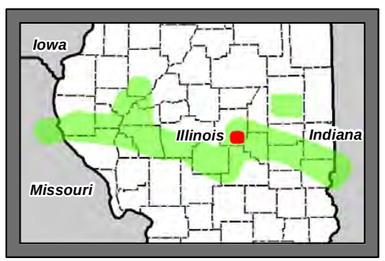

DATE: 10/31/12

S:\Ameren\0160238\Phase 002 IL Rivers\GIS\MXD\2012\09\Topo Map Book

Created By: AJPHELPS

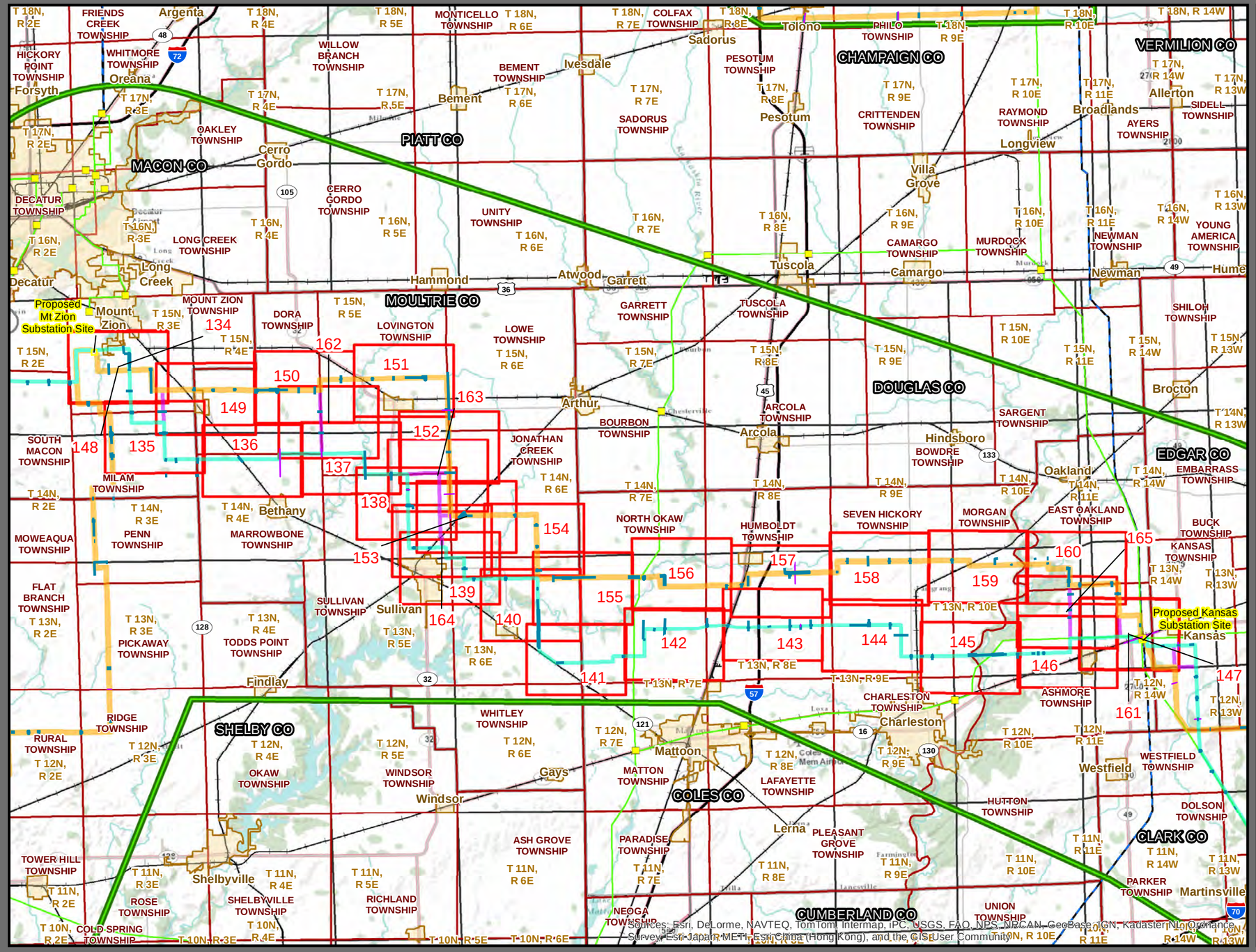

Ameren TRANSMISSION

Illinois Rivers Project

Proposed Routes Mount Zion to Kansas

Legend

- Primary Route
- Alternate Route
- Segment Option
- Project Study Area
- Proposed Substation Site
- County Boundary
- Municipal Boundary
- Township Boundary
- Section Boundary
- Existing Substation

Existing Utilities

- Overhead Utility Line
- Railroad

Existing Transmission Line

- 345,000 Voltage (V)
- 161,000 Voltage (V)
- 138,000 Voltage (V)

Existing Distribution Line

- 69,000 Voltage (V)

Disclaimer:
The mapped locations of foreign electric supply facilities (depicted as overhead utility lines), and/or the general locations where these facilities would be crossed by the Proposed Routes, are based on aerial reconnaissance of the Proposed Routes. Data associated with known locations of telecommunication facilities is not readily available.

1:375,000

0 2.5 5 10 15 Miles

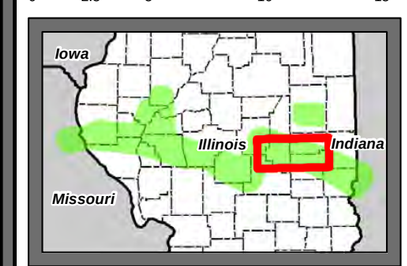

DATE: 10/31/12

Page: 7

S:\Ameren\0160238\Phase 002 IL Rivers\GIS\MXD\2012\09\Topo Map Book

Created By: AJPHELPS

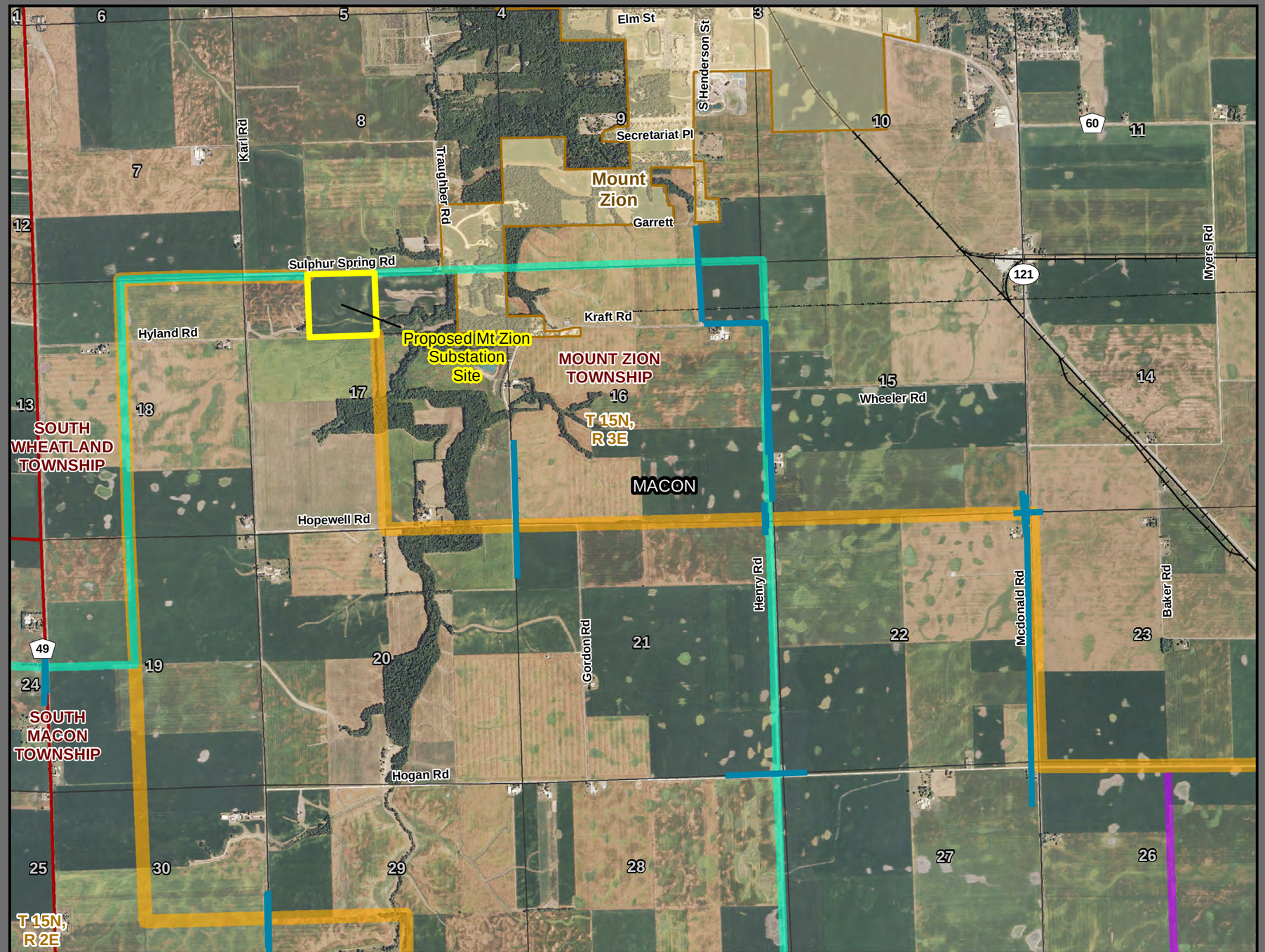

Ameren TRANSMISSION

Illinois Rivers Project

Proposed Routes

Legend

- Primary Route
- Alternate Route
- Segment Option
- Project Study Area
- Proposed Substation Site
- County Boundary
- Municipal Boundary
- Township Boundary
- Section Boundary
- Existing Substation

Existing Utilities

- Overhead Utility Line
- Railroad

Existing Transmission Line

- 345,000 Voltage (V)
- 161,000 Voltage (V)
- 138,000 Voltage (V)

Existing Distribution Line

- 69,000 Voltage (V)

Disclaimer:
The mapped locations of foreign electric supply facilities (depicted as overhead utility lines), and/or the general locations where these facilities would be crossed by the Proposed Routes, are based on aerial reconnaissance of the Proposed Routes. Data associated with known locations of telecommunication facilities is not readily available.

N W E S

1:24,000

0 0.15 0.3 0.6 0.9 Miles

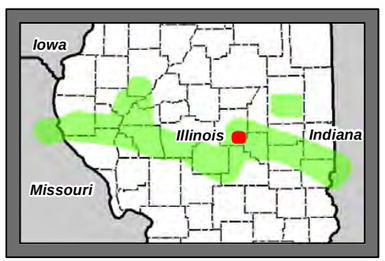

DATE: 10/31/12

Page: 134

S:\Ameren\0160238\Phase 002 IL Rivers\GIS\MXD\2012\09\Topo Map Book

Created By: AJPHELPS