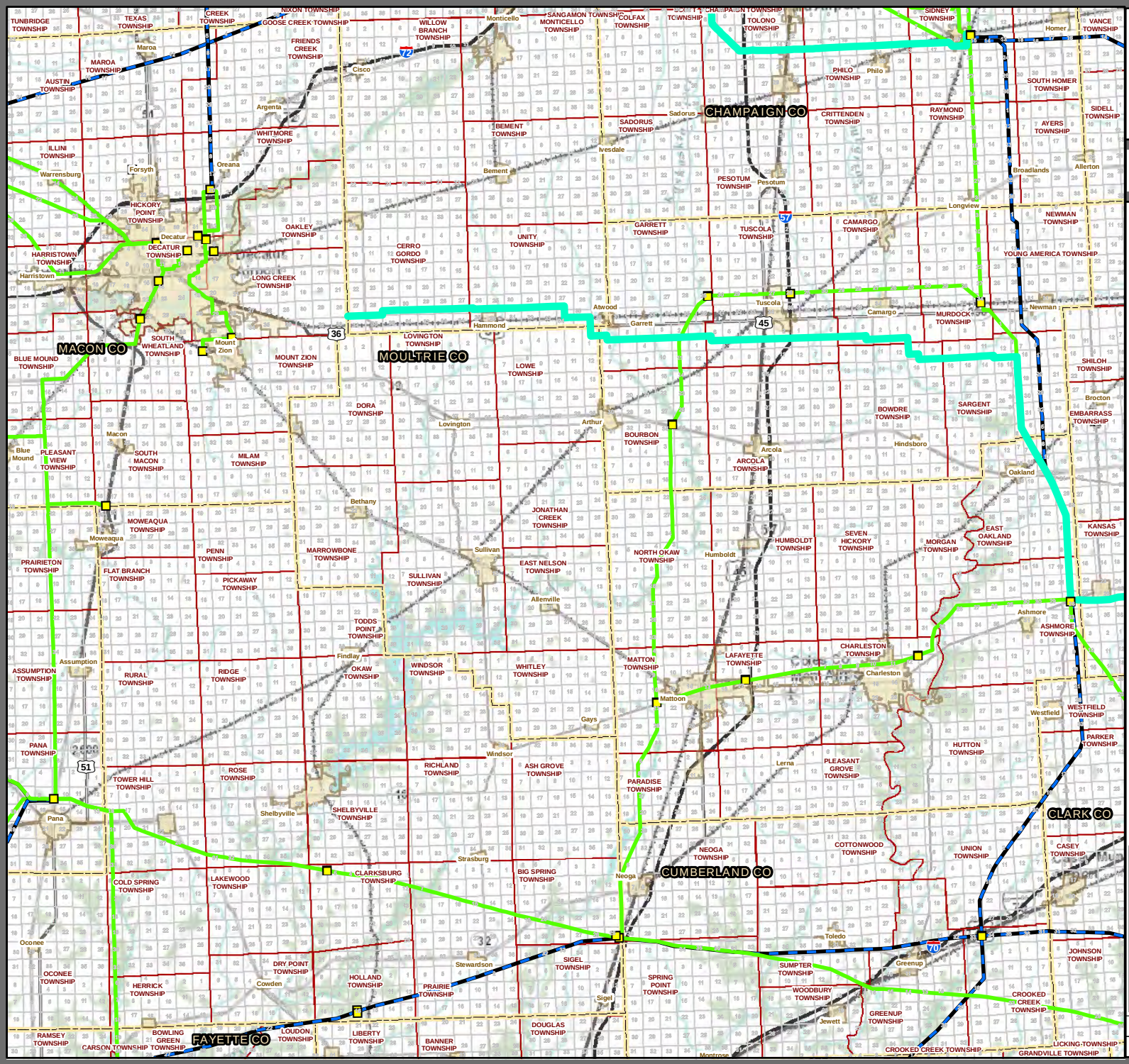

Ameren TRANSMISSION

Illinois Rivers Project

Commission Approved Routes
Pana to Mt. Zion to Kansas

Legend

- Commission Approved Routes
- Commission Approved Substation Site
- Existing Substation Sites
- Section Boundary
- Municipal Boundary
- Township Boundary
- County Boundary
- State Boundary
- Railroad

Existing Transmission Line

- 345,000 Voltage (V)
- 161,000 Voltage (V)
- 138,000 Voltage (V)

Existing Distribution Line

- 69,000 Voltage (V)

Roads

- Interstate
- US Highway
- State Highway

1:500,000

N W E S

0 2 4 8 12 Miles

DATE: 07/08/13

Drawn by: SBLITZSTEIN

S:\Ameren\016\023\Phase 0\IL RiversGIS\MXD
2013\07\Proposed Order Routes
ProposedRoutes_by_Portion_MapBook_Proposed_Order_Routes_8x11

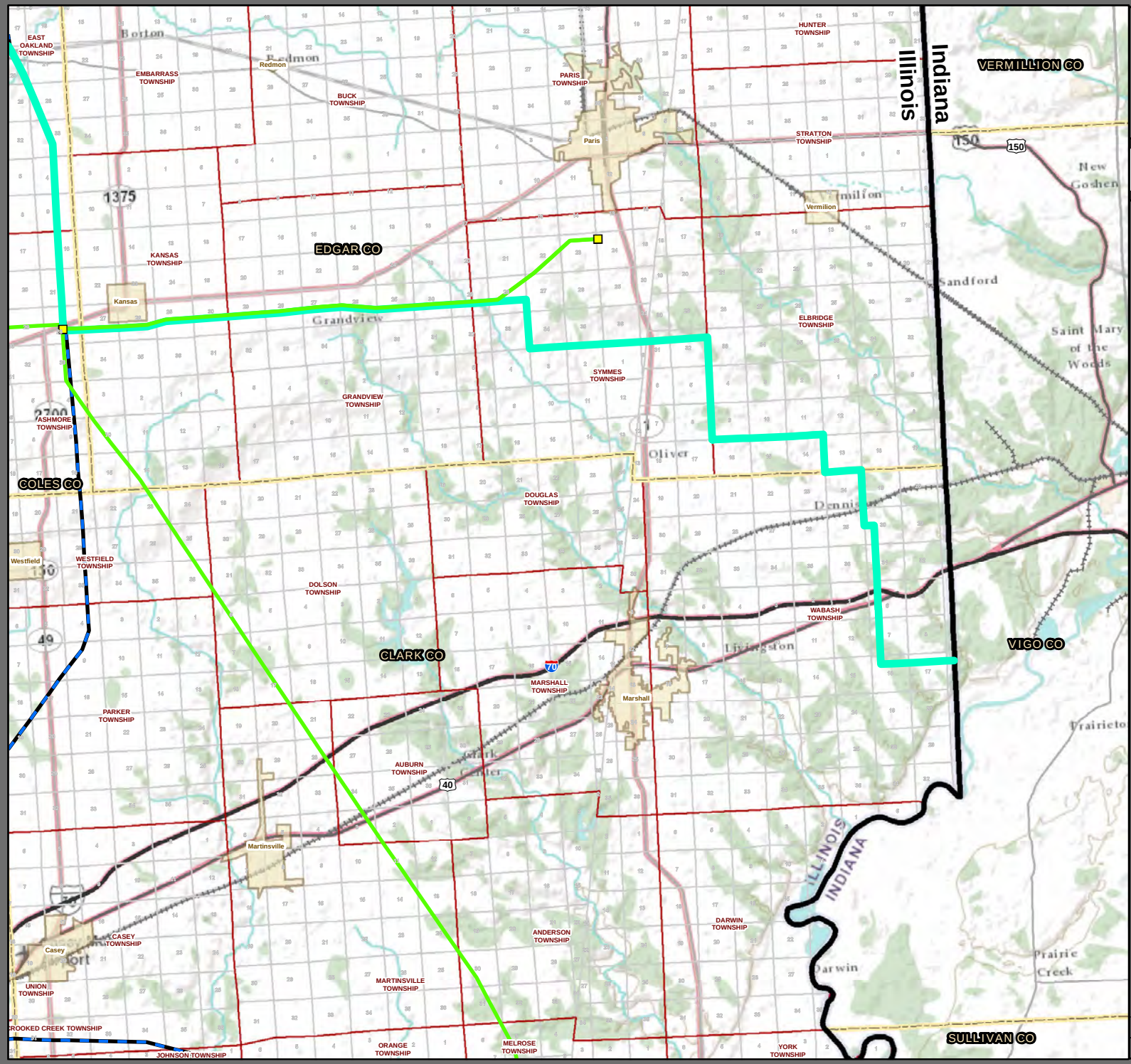

Ameren TRANSMISSION

Illinois Rivers Project

Commission Approved Routes Kansas to Indiana State Line

Legend

- Commission Approved Routes
- Commission Approved Substation Site
- Existing Substation Sites
- Section Boundary
- Municipal Boundary
- Township Boundary
- County Boundary
- State Boundary
- Railroad

Existing Transmission Line

- 345,000 Voltage (V)
- 161,000 Voltage (V)
- 138,000 Voltage (V)

Existing Distribution Line

- 69,000 Voltage (V)

Roads

- Interstate
- US Highway
- State Highway

1:233,000

N W E S

0 0.75 1.5 3 4.5 Miles

DATE: 07/08/13

Drawn by: SBLITZSTEIN

S:\Ameren\61602\3\Phase 000 IL RiversGIS\MXD
\2013\07\Proposed Order Routes
\ProposedRoutes_by_Portion_MapBook_Proposed_Order_Routes_8x11

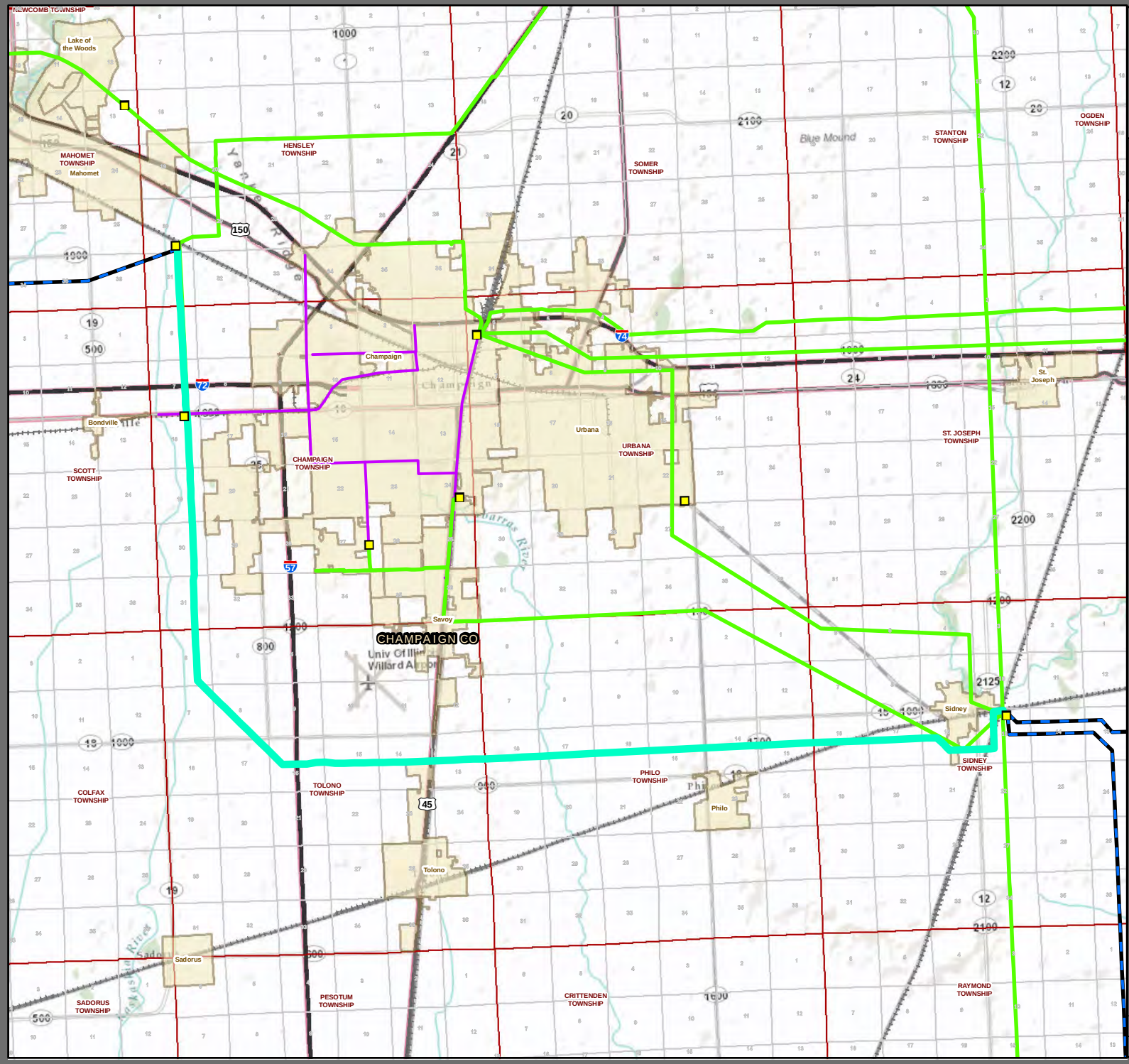

Ameren TRANSMISSION

Illinois Rivers Project

Commission Approved Routes Sidney to Rising

Legend

- Commission Approved Routes
- Commission Approved Substation Site
- Existing Substation Sites
- Section Boundary
- Municipal Boundary
- Township Boundary
- County Boundary
- State Boundary
- Railroad

Existing Transmission Line

- 345,000 Voltage (V)
- 161,000 Voltage (V)
- 138,000 Voltage (V)

Existing Distribution Line

- 69,000 Voltage (V)

Roads

- Interstate
- US Highway
- State Highway

1:160,000

N W E S

0 0.5 1 2 3 Miles

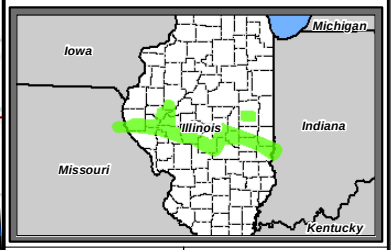

DATE: 07/08/13

Drawn by: SBLITZSTEIN

S:\Ameren\IS\62 SEPhase 0\0 IL RiversGIS\MXD
\201307\Proposed Order Routes
\ProposedRoutes_by_Portion_MapBook_Proposed_Order_Routes_8x11