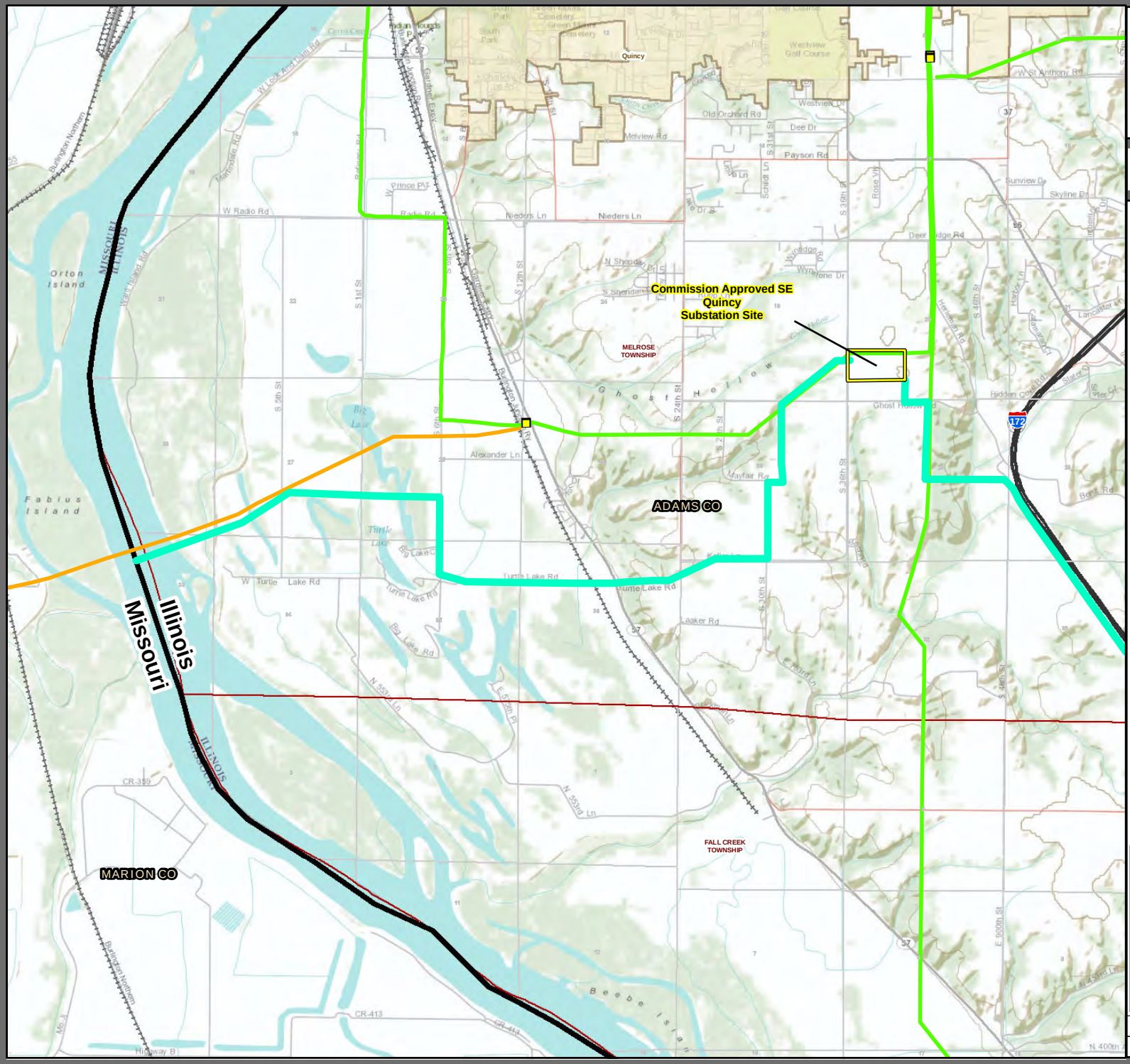

Ameren TRANSMISSION

Illinois Rivers Project

Commission Approved Routes Mississippi River to SE Quincy

Legend

- Commission Approved Routes
- Commission Approved Substation Site
- Existing Substation Sites
- Section Boundary
- Municipal Boundary
- Township Boundary
- County Boundary
- State Boundary
- Railroad

Existing Transmission Line

- 345,000 Voltage (V)
- 161,000 Voltage (V)
- 138,000 Voltage (V)

Existing Distribution Line

- 69,000 Voltage (V)

Roads

- Interstate
- US Highway
- State Highway

1:54,000

N W E S

0 0.2 0.4 0.8 1.2 Miles

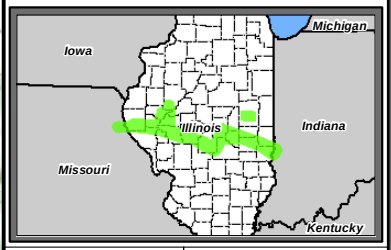

DATE: 07/08/13

Drawn by: SBLITZSTEIN

S:\Ameren\016\23BPhase 0\IL RiversGIS\MXD
2013\07\Proposed Order Routes
ProposedRoutes_by_Portion_MapBook_Proposed_Order_Routes_8x11

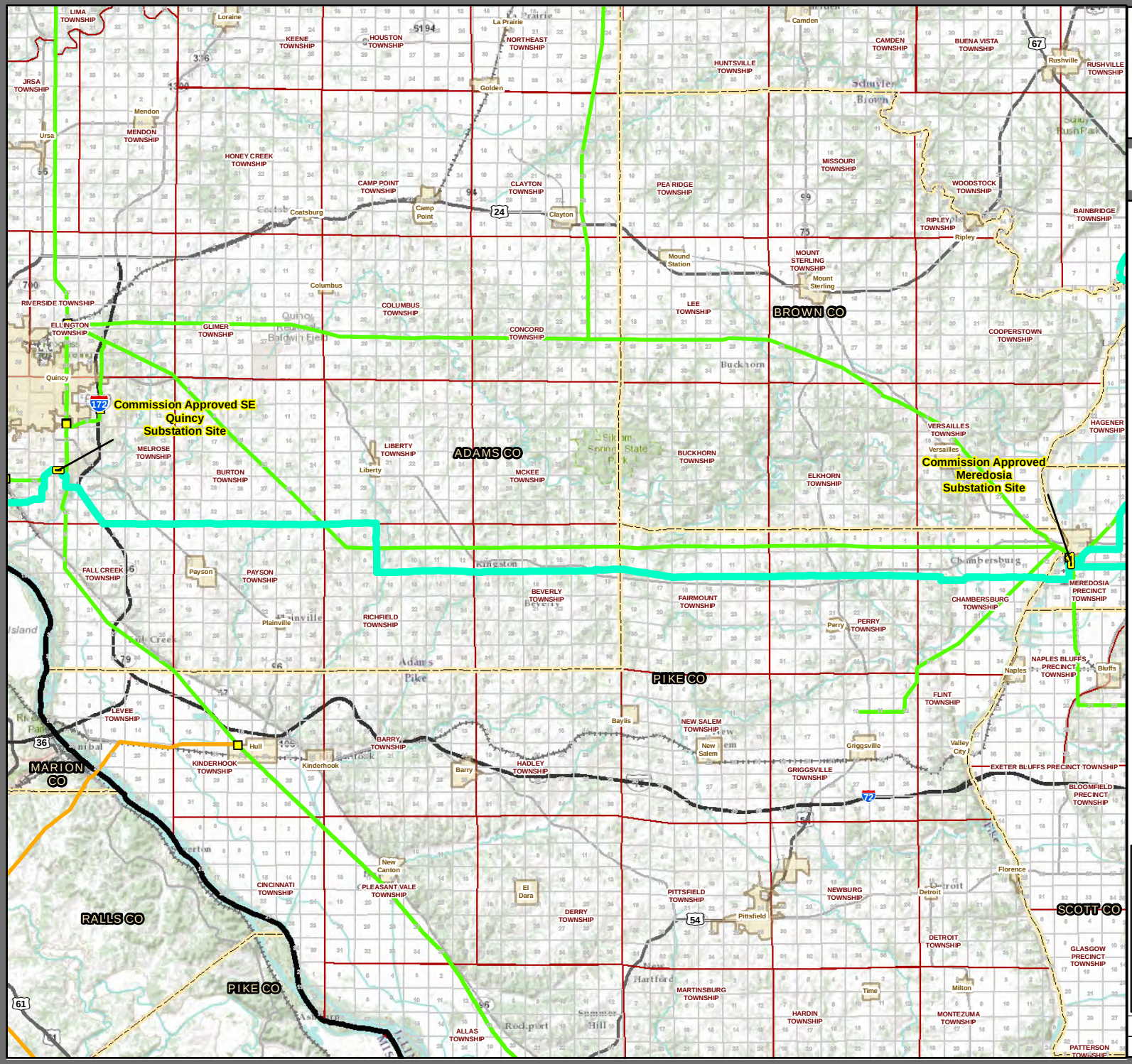

Ameren TRANSMISSION

Illinois Rivers Project

Commission Approved Routes SE Quincy to Meredosia

Legend

- Commission Approved Routes
- Commission Approved Substation Site
- Existing Substation Sites
- Section Boundary
- Municipal Boundary
- Township Boundary
- County Boundary
- State Boundary
- Railroad

Existing Transmission Line

- 345,000 Voltage (V)
- 161,000 Voltage (V)
- 138,000 Voltage (V)

Existing Distribution Line

- 69,000 Voltage (V)

Roads

- Interstate
- US Highway
- State Highway

1:360,000

N W E S

0 1.25 2.5 5 7.5 Miles

DATE: 07/08/13

Drawn by: SBLITZSTEIN

S:\Ameren\IS\02 SEPhase 0\0 IL RiversGIS\MXD
\201307\Proposed Order Routes
\ProposedRoutes_by_Portion_MapBook_Proposed_Order_Routes_8x11

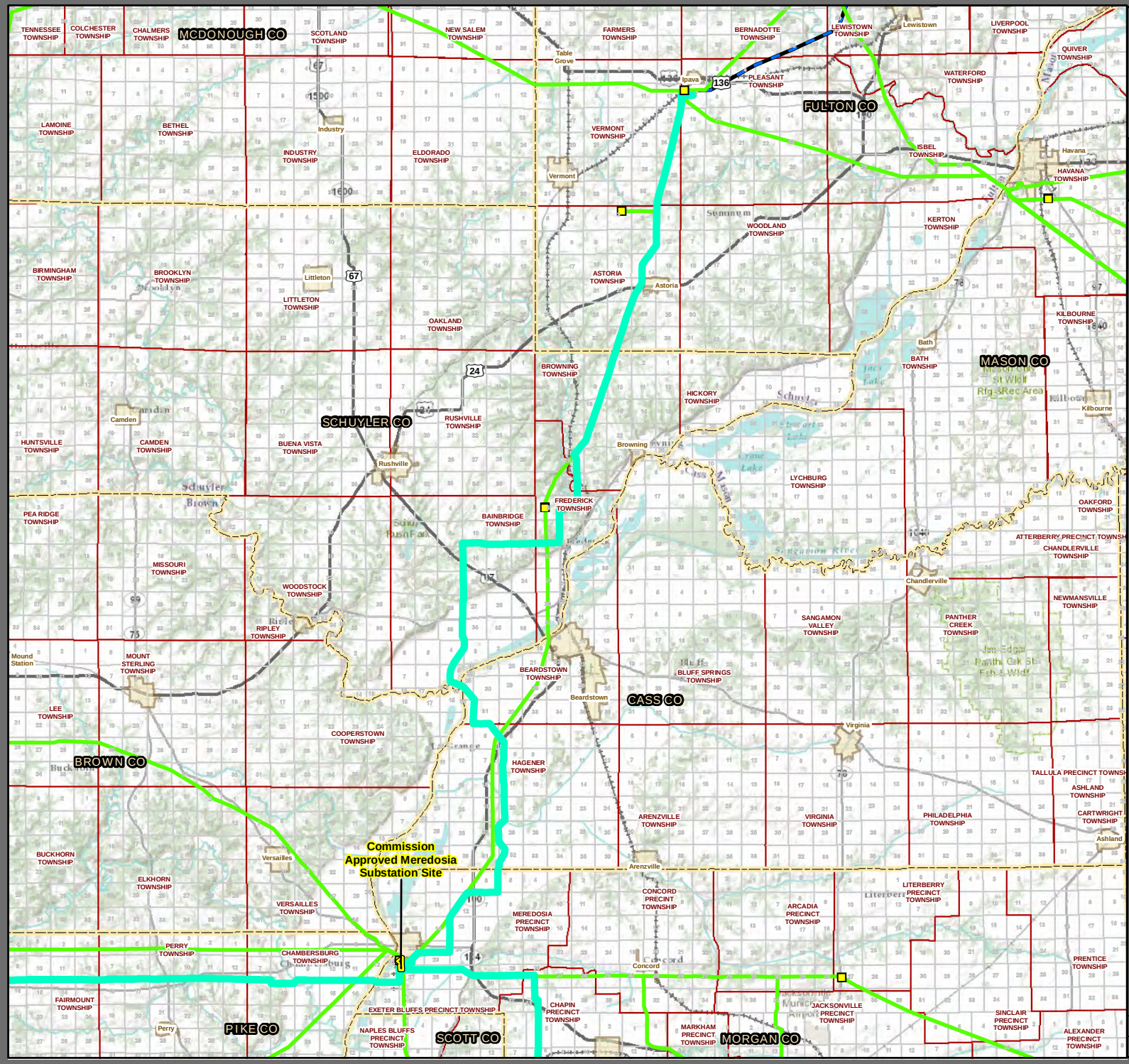

Ameren TRANSMISSION

Illinois Rivers Project

Commission Approved Routes Meredosia to Ipava

Legend

- Commission Approved Routes
- Commission Approved Substation Site
- Existing Substation Sites
- Section Boundary
- Municipal Boundary
- Township Boundary
- County Boundary
- State Boundary
- Railroad

Existing Transmission Line

- 345,000 Voltage (V)
- 161,000 Voltage (V)
- 138,000 Voltage (V)

Existing Distribution Line

- 69,000 Voltage (V)

Roads

- Interstate
- US Highway
- State Highway

1:360,000

N W E S

0 1.25 2.5 5 7.5 Miles

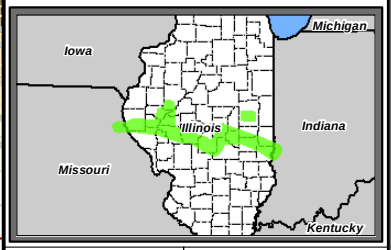

DATE: 07/08/13

Drawn by: SBLITZSTEIN

S:\Ameren\IS\02389Phase 0\IL RiversGIS\MXD
2013\07\Proposed Order Routes
ProposedRoutes_by_Portion_MapBook_Proposed_Order_Routes_8x11