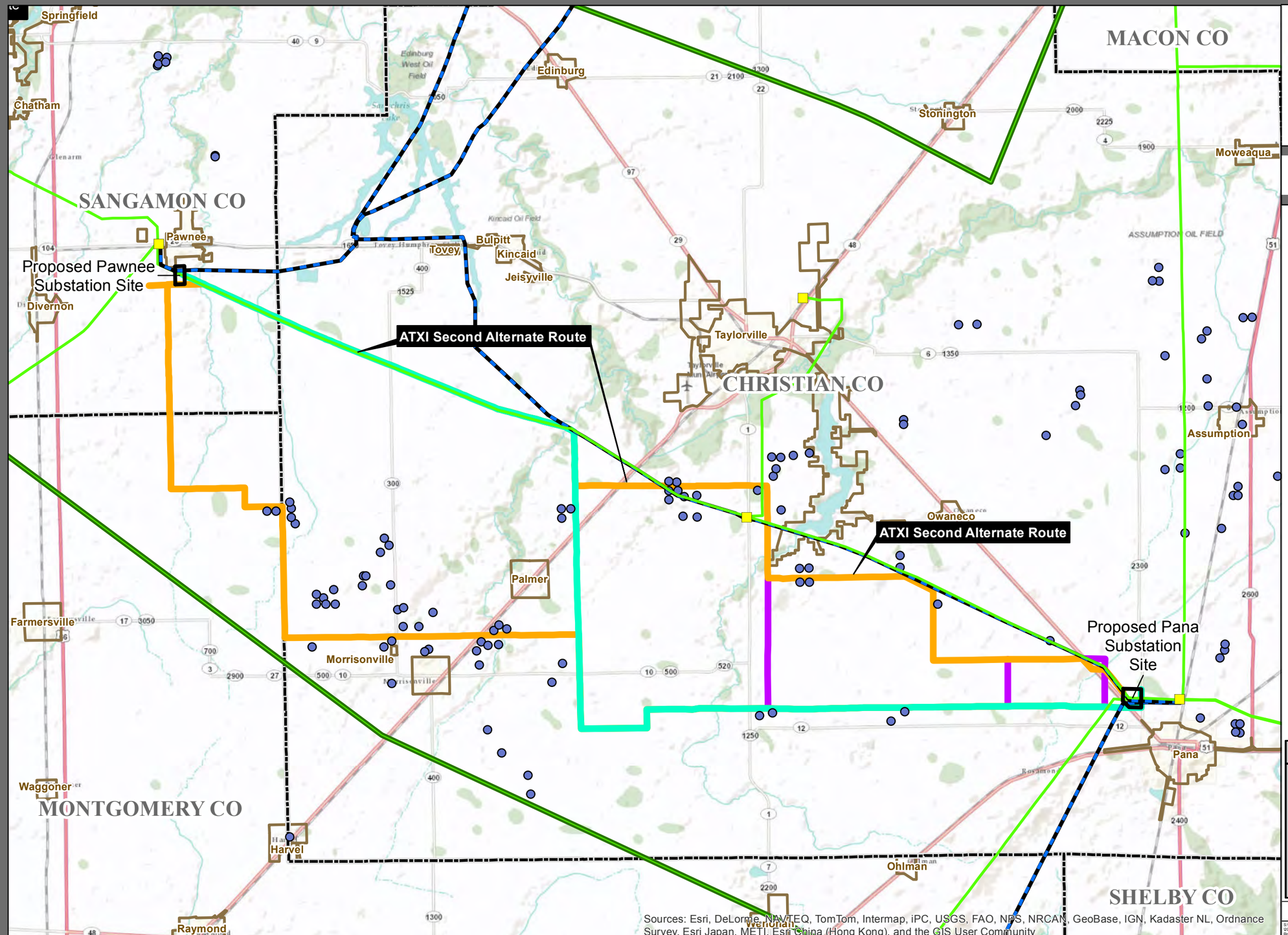

Sources: Esri, DeLorme, NAVTEQ, TomTom, Intermap, iPC, USGS, FAO, NPS, NRCAN, GeoBase, IGN, Kadaster NL, Ordnance Survey, Esri Japan, METI, Esri China (Hong Kong), and the GIS User Community

Ameren TRANSMISSION

Illinois Rivers Project

Pawnee to Pana

Legend

- Intervenor Owned Property
- Proposed Intervenor Route
- Primary Route
- Alternate Route
- Segment Option
- Project Study Area
- Proposed Substation Site
- Existing Substation
- Municipal Boundary
- County Boundary

Existing Transmission Line

- 345,000 (V)
- 161,000 (V)
- 138,000 (V)

Existing Distribution Line

- 69,000 (V)

1:168,000

0 1.5 3 4.5 6 Miles

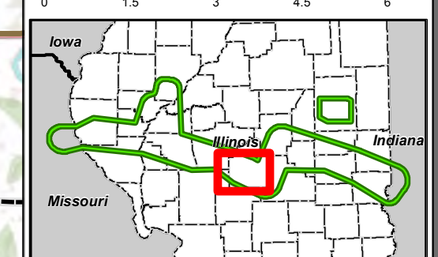

DATE: 04/22/13

Proposed Intervenor Routes

DRAWN BY: JPSPHAR

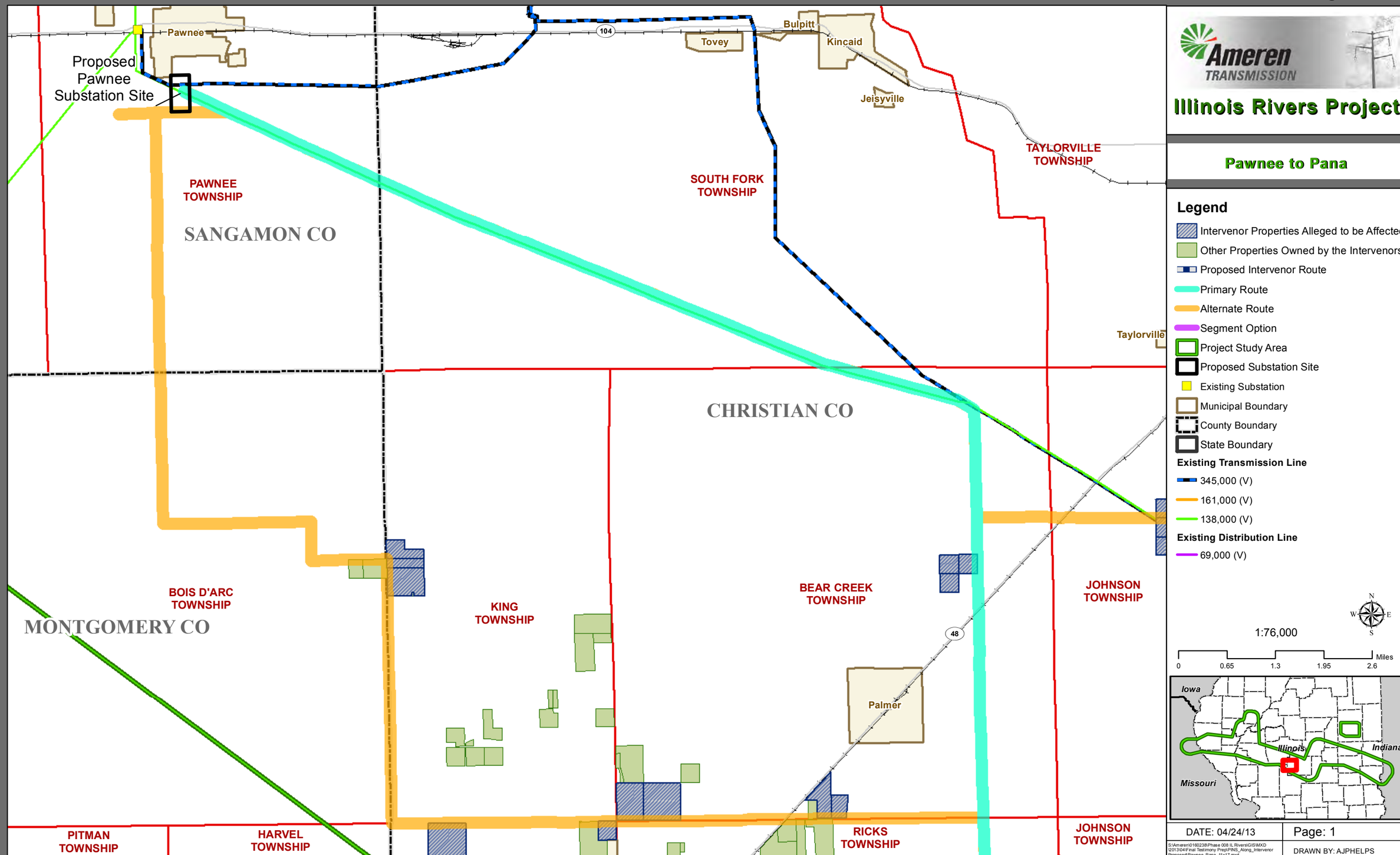
Ameren TRANSMISSION
Illinois Rivers Project
Pawnee to Pana
Proposed Pawnee Substation Site
Pawnee
104
Tovey
Bulpitt
Kincaid
Jeisyville
TAYLORVILLE TOWNSHIP
Taylorville
PAWNEE TOWNSHIP
SOUTH FORK TOWNSHIP
SANGAMON CO
CHRISTIAN CO
BOIS D'ARC TOWNSHIP
MONTGOMERY CO
KING TOWNSHIP
BEAR CREEK TOWNSHIP
JOHNSON TOWNSHIP
48
Palmer
PITMAN TOWNSHIP
HARVEL TOWNSHIP
RICKS TOWNSHIP
JOHNSON TOWNSHIP
Legend
Intervenor Properties Alleged to be Affected
Other Properties Owned by the Intervenors
Proposed Intervenor Route
Primary Route
Alternate Route
Segment Option
Project Study Area
Proposed Substation Site
Existing Substation
Municipal Boundary
County Boundary
State Boundary
Existing Transmission Line
345,000 (V)
161,000 (V)
138,000 (V)
Existing Distribution Line
69,000 (V)
N
W
E
S
1:76,000
0
0.65
1.3
1.95
2.6
Miles
Iowa
Illinois
Indiana
Missouri
DATE: 04/24/13
Page: 1
S:\Ameren\0160238\Phase 008 IL Rivers\GIS\MXD\2013\04\Final Testimony Prep\PINS_Along_Intervenor Proposed\Pawnee_Pana_11x17.mxd
DRAWN BY: AJPHELPS

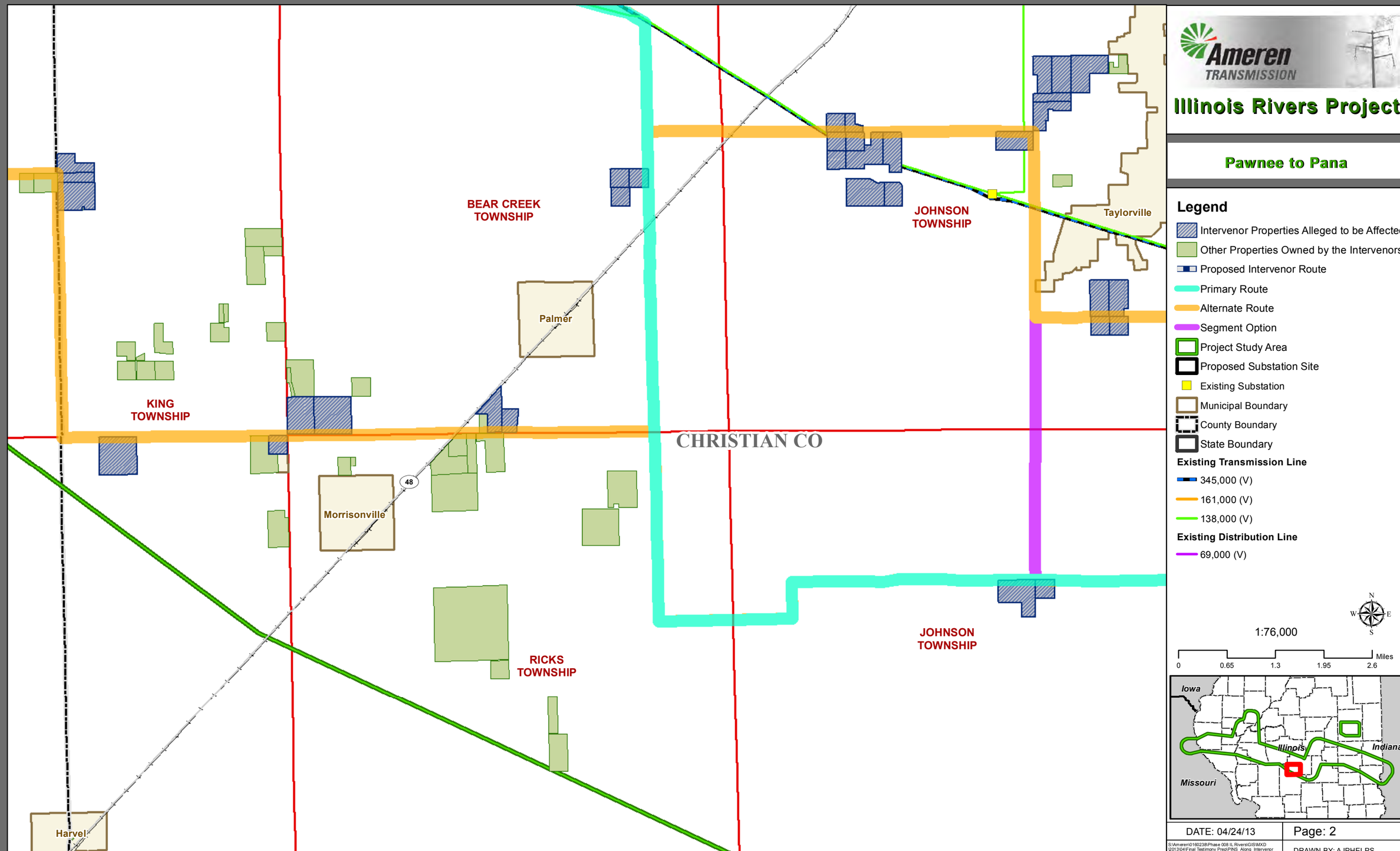
Ameren
TRANSMISSION
Illinois Rivers Project
Pawnee to Pana
Legend
Intervenor Properties Alleged to be Affected
Other Properties Owned by the Intervenors
Proposed Intervenor Route
Primary Route
Alternate Route
Segment Option
Project Study Area
Proposed Substation Site
Existing Substation
Municipal Boundary
County Boundary
State Boundary
Existing Transmission Line
345,000 (V)
161,000 (V)
138,000 (V)
Existing Distribution Line
69,000 (V)
1:76,000
0
0.65
1.3
1.95
2.6
Miles
N
S
E
W
Iowa
Illinois
Indiana
Missouri
DATE: 04/24/13
Page: 2
S:\Ameren\0160238\Phase 008 IL Rivers\GIS\MXD\2013\04\Final Testimony Prep\PINS_Along_Intervenor Proposed\Pawnee_Pana_11x17.mxd
DRAWN BY: AJPHELPS
BEAR CREEK TOWNSHIP
JOHNSON TOWNSHIP
Taylorville
Palmer
KING TOWNSHIP
CHRISTIAN CO
48
Morrisonville
RICKS TOWNSHIP
JOHNSON TOWNSHIP
Harvel

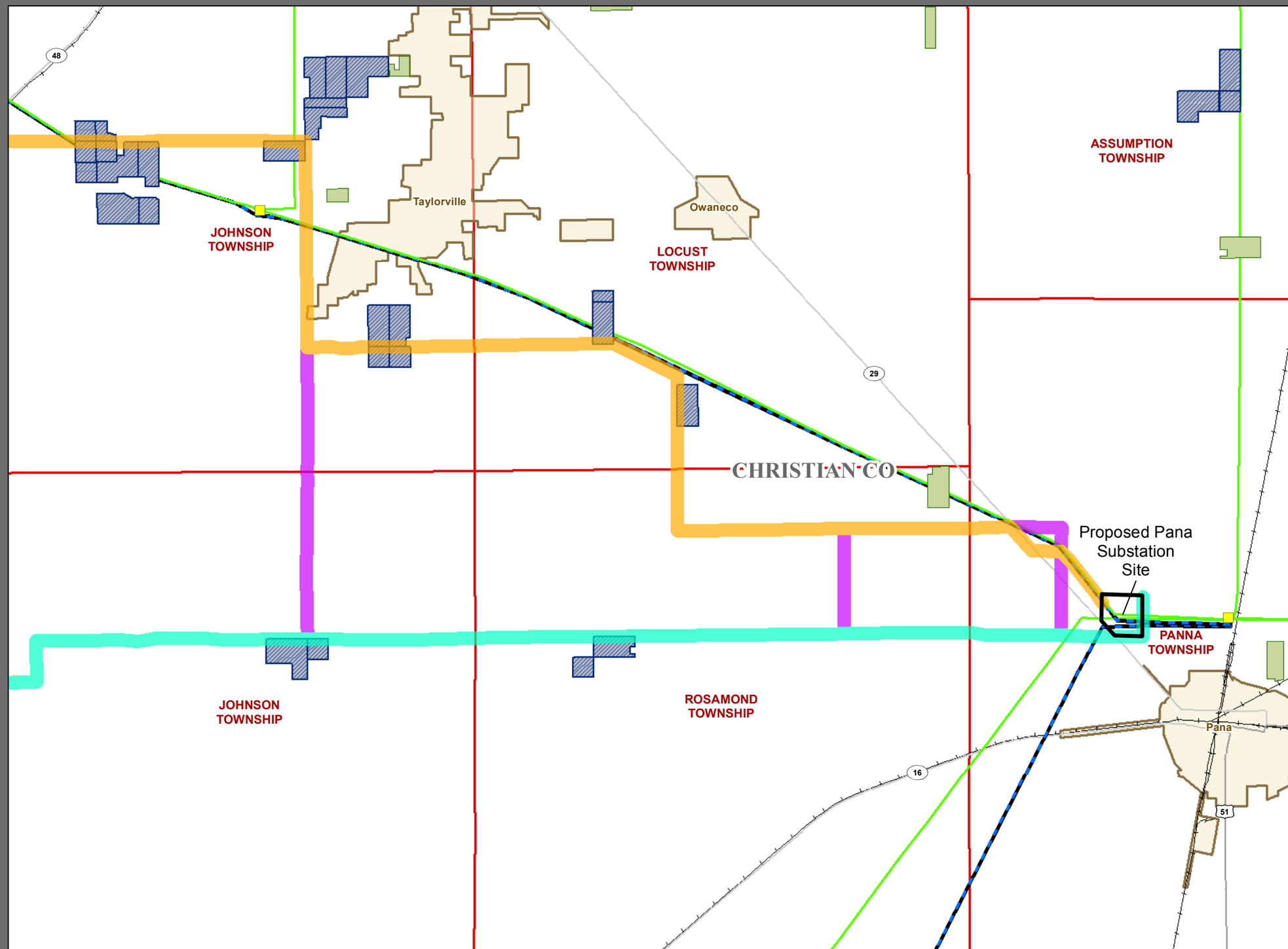

Ameren TRANSMISSION

Illinois Rivers Project

Pawnee to Pana

Legend

- Intervenor Properties Alleged to be Affected
- Other Properties Owned by the Intervenors
- Proposed Intervenor Route
- Primary Route
- Alternate Route
- Segment Option
- Project Study Area
- Proposed Substation Site
- Existing Substation
- Municipal Boundary
- County Boundary
- State Boundary

Existing Transmission Line

- 345,000 (V)
- 161,000 (V)
- 138,000 (V)

Existing Distribution Line

- 69,000 (V)

N W E S

1:76,000

0 0.65 1.3 1.95 2.6 Miles

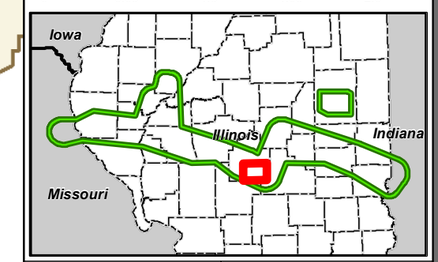

DATE: 04/24/13

Page: 2

S:\Ameren\0160238\Phase 008 IL Rivers\GIS\MXD 2013\04\Final Testimony Prep\PNS_Along_Intervenor Proposed\Pawnee_Pana_11x17.mxd

DRAWN BY: AJPHELPS