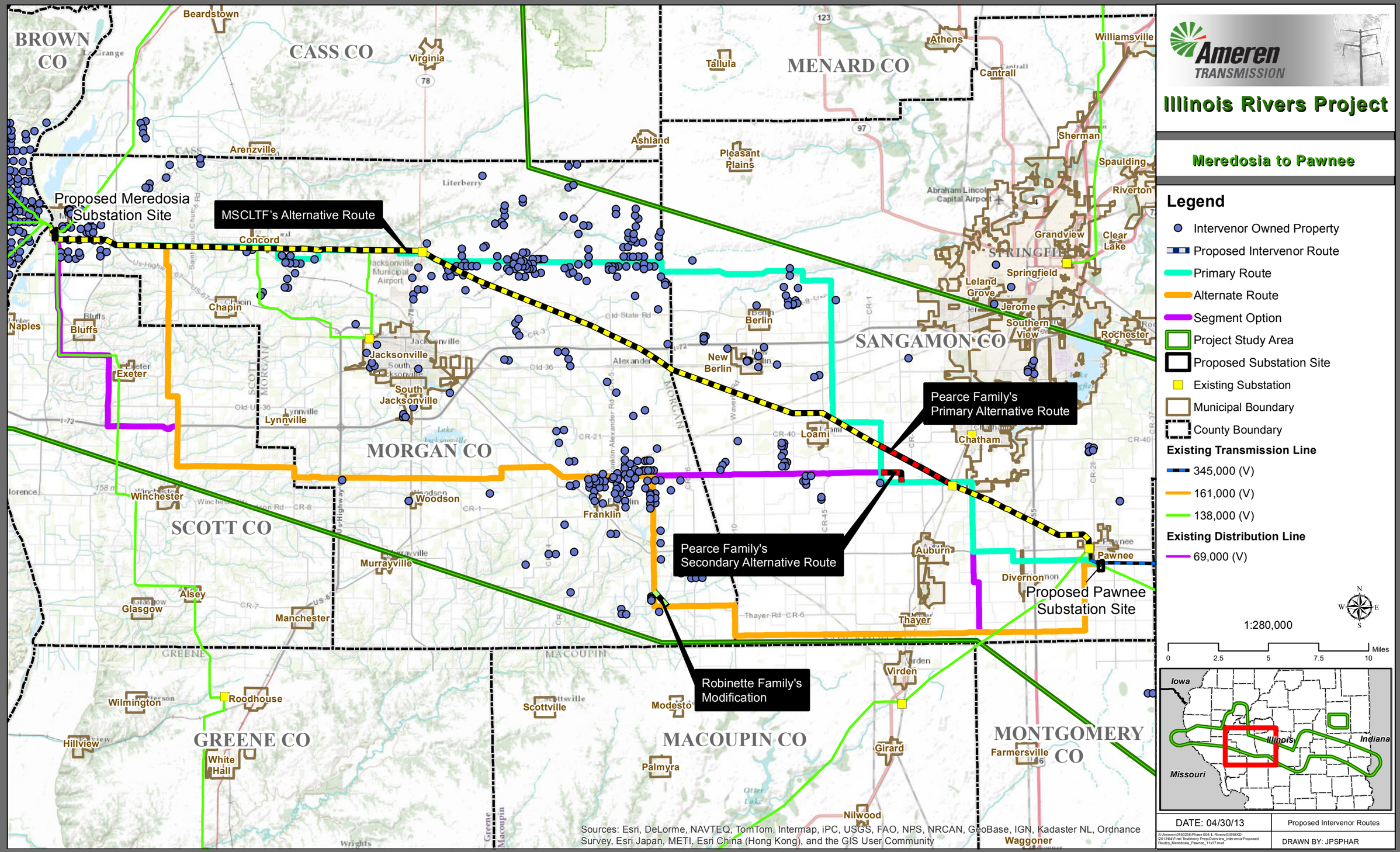
Ameren TRANSMISSION
Illinois Rivers Project
Meredosia to Pawnee
Legend
Intervenor Owned Property
Proposed Intervenor Route
Primary Route
Alternate Route
Segment Option
Project Study Area
Proposed Substation Site
Existing Substation
Municipal Boundary
County Boundary
Existing Transmission Line
345,000 (V)
161,000 (V)
138,000 (V)
Existing Distribution Line
69,000 (V)
1:280,000
Miles
0
2.5
5
7.5
10
Proposed Meredosia Substation Site
MSCLTF's Alternative Route
Pearce Family's Primary Alternative Route
Pearce Family's Secondary Alternative Route
Robinette Family's Modification
Proposed Pawnee Substation Site
BROWN CO
CASS CO
MENARD CO
SANGAMON CO
MORGAN CO
SCOTT CO
GREENE CO
MACOUPIN CO
MONTGOMERY CO
Beardstown
Virginia
Tallula
Athens
Williamsville
Cantrall
Ashland
Pleasant Plains
Sherman
Spaulding
Riverton
Arenzville
Literberry
Concord
Grandview
Clear Lake
Springfield
Leland Grove
Jerome
Southern View
Rochester
Chapin
Naples
Bluffs
Exeter
Jacksonville
South Jacksonville
Lynnville
Berlin
New Berlin
Loami
Chatham
Winchester
Woodson
Franklin
Auburn
Pawnee
Divernon
Murrayville
Alsey
Glasgow
Manchester
Thayer
Virden
Wilmington
Roodhouse
Hillview
White Hall
Scottville
Modesto
Palmyra
Girard
Farmersville
Nilwood
Waggoner
Iowa
Illinois
Indiana
Missouri
Sources: Esri, DeLorme, NAVTEQ, TomTom, Intermap, iPC, USGS, FAO, NPS, NRCAN, GeoBase, IGN, Kadaster NL, Ordnance Survey, Esri Japan, METI, Esri China (Hong Kong), and the GIS User Community
DATE: 04/30/13
Proposed Intervenor Routes
DRAWN BY: JPSPHAR

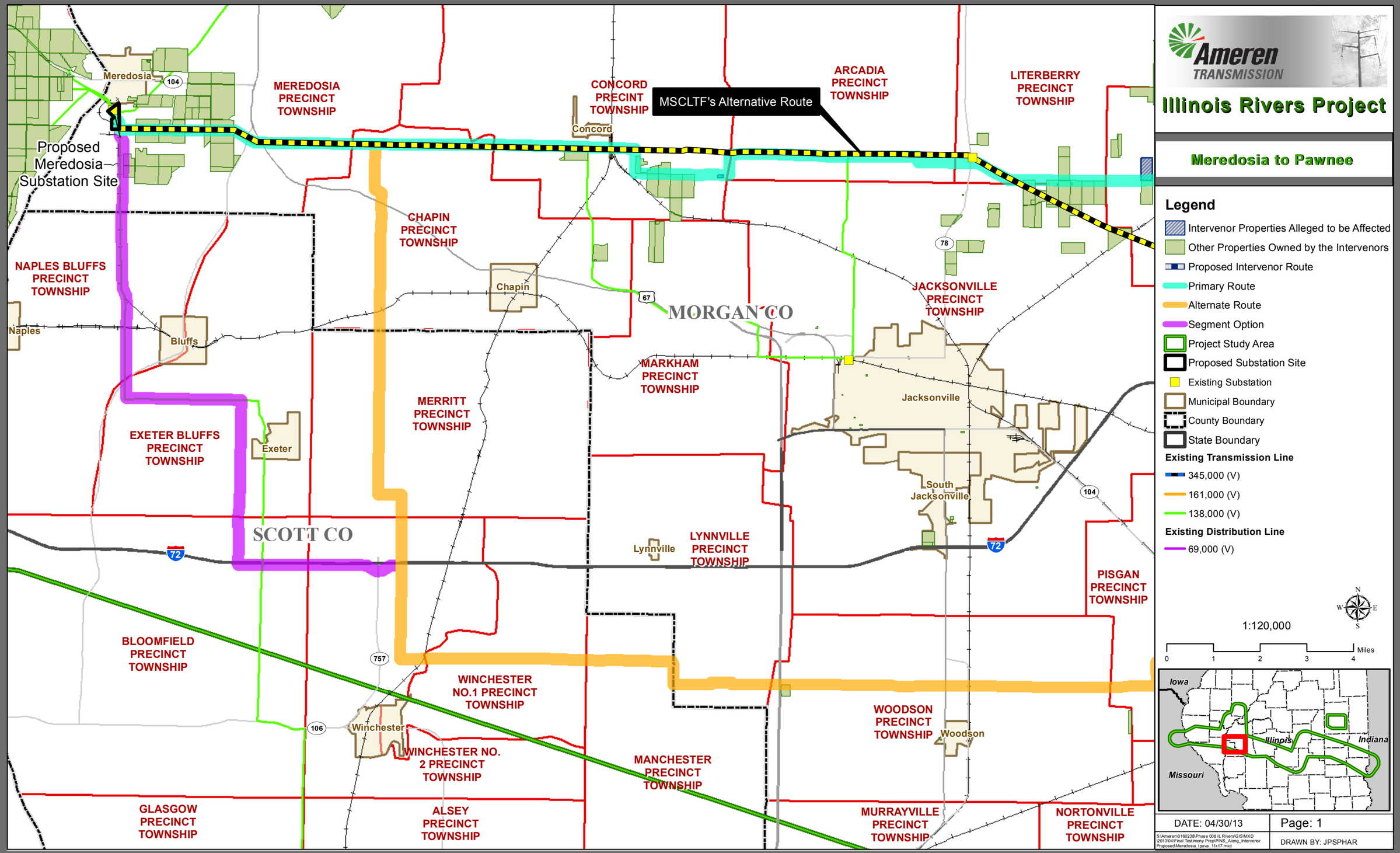
Ameren TRANSMISSION
Illinois Rivers Project
Meredosia to Pawnee
MSCLTF's Alternative Route
Proposed Meredosia Substation Site
Meredosia
104
MEREDOSIA PRECINCT TOWNSHIP
CONCORD PRECINT TOWNSHIP
Concord
ARCADIA PRECINCT TOWNSHIP
LITERBERRY PRECINCT TOWNSHIP
CHAPIN PRECINCT TOWNSHIP
Chapin
67
MORGAN CO
78
JACKSONVILLE PRECINCT TOWNSHIP
NAPLES BLUFFS PRECINCT TOWNSHIP
Naples
Bluffs
MARKHAM PRECINCT TOWNSHIP
Jacksonville
MERRITT PRECINCT TOWNSHIP
EXETER BLUFFS PRECINCT TOWNSHIP
Exeter
South Jacksonville
SCOTT CO
72
Lynnville
LYNNVILLE PRECINCT TOWNSHIP
PISGAN PRECINCT TOWNSHIP
BLOOMFIELD PRECINCT TOWNSHIP
757
WINCHESTER NO.1 PRECINCT TOWNSHIP
106
Winchester
WINCHESTER NO. 2 PRECINCT TOWNSHIP
WOODSON PRECINCT TOWNSHIP
Woodson
MANCHESTER PRECINCT TOWNSHIP
GLASGOW PRECINCT TOWNSHIP
ALSEY PRECINCT TOWNSHIP
MURRAYVILLE PRECINCT TOWNSHIP
NORTONVILLE PRECINCT TOWNSHIP
Legend
Intervenor Properties Alleged to be Affected
Other Properties Owned by the Intervenors
Proposed Intervenor Route
Primary Route
Alternate Route
Segment Option
Project Study Area
Proposed Substation Site
Existing Substation
Municipal Boundary
County Boundary
State Boundary
Existing Transmission Line
345,000 (V)
161,000 (V)
138,000 (V)
Existing Distribution Line
69,000 (V)
N
W
E
S
1:120,000
0
1
2
3
4
Miles
Iowa
Illinois
Indiana
Missouri
DATE: 04/30/13
Page: 1
DRAWN BY: JPSPHAR

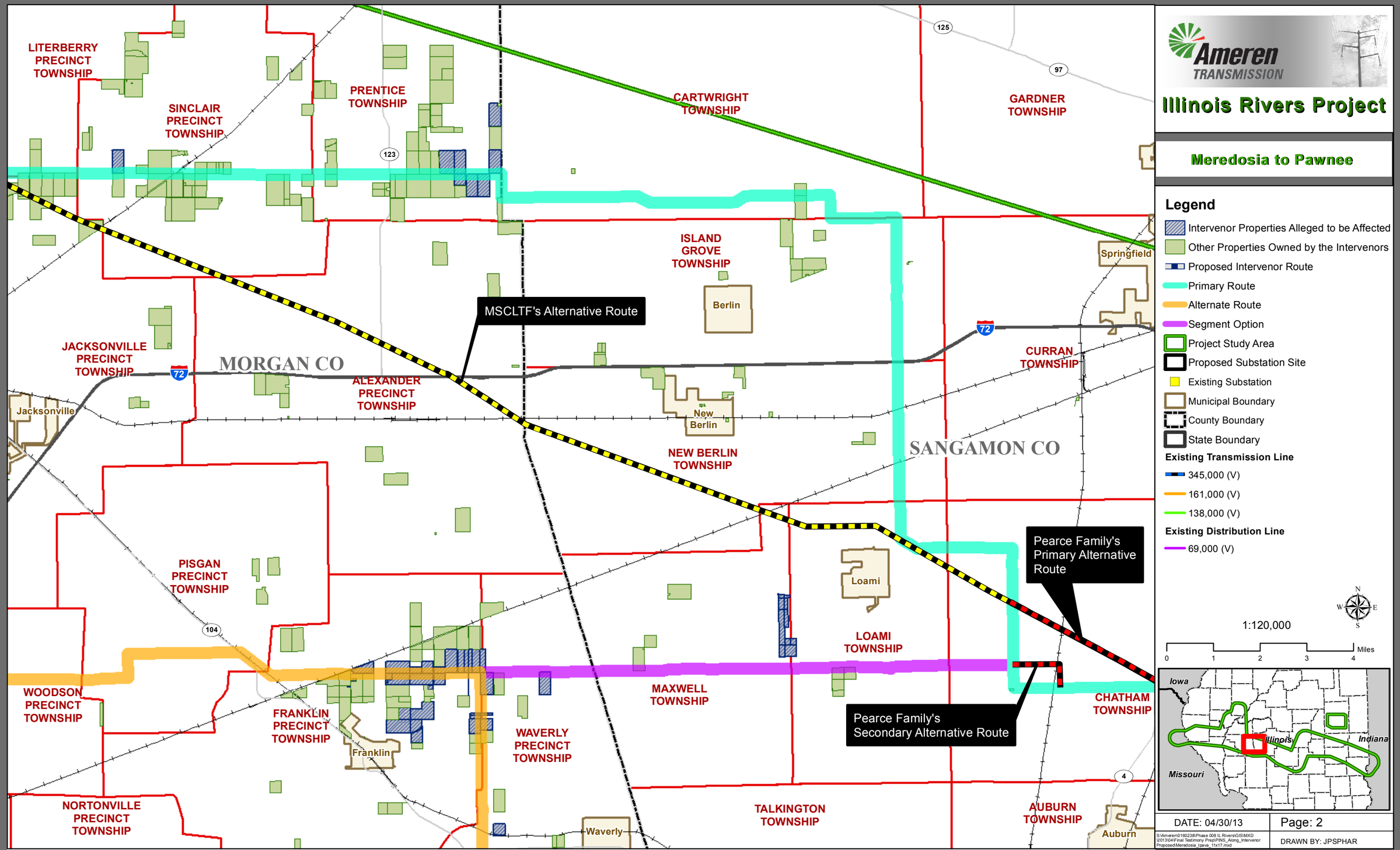
Ameren TRANSMISSION
Illinois Rivers Project
Meredosia to Pawnee
Legend
Intervenor Properties Alleged to be Affected
Other Properties Owned by the Intervenors
Proposed Intervenor Route
Primary Route
Alternate Route
Segment Option
Project Study Area
Proposed Substation Site
Existing Substation
Municipal Boundary
County Boundary
State Boundary
Existing Transmission Line
345,000 (V)
161,000 (V)
138,000 (V)
Existing Distribution Line
69,000 (V)
1:120,000
Miles
0 1 2 3 4
Iowa
Illinois
Indiana
Missouri
DATE: 04/30/13
Page: 2
DRAWN BY: JPSPHAR
LITERBERRY PRECINCT TOWNSHIP
SINCLAIR PRECINCT TOWNSHIP
PRENTICE TOWNSHIP
CARTWRIGHT TOWNSHIP
GARDNER TOWNSHIP
ISLAND GROVE TOWNSHIP
Berlin
Springfield
MSCLTF's Alternative Route
JACKSONVILLE PRECINCT TOWNSHIP
MORGAN CO
ALEXANDER PRECINCT TOWNSHIP
Jacksonville
New Berlin
CURRAN TOWNSHIP
NEW BERLIN TOWNSHIP
SANGAMON CO
PISGAN PRECINCT TOWNSHIP
Loami
Pearce Family's Primary Alternative Route
LOAMI TOWNSHIP
WOODSON PRECINCT TOWNSHIP
FRANKLIN PRECINCT TOWNSHIP
Franklin
MAXWELL TOWNSHIP
WAVERLY PRECINCT TOWNSHIP
Pearce Family's Secondary Alternative Route
CHATHAM TOWNSHIP
NORTONVILLE PRECINCT TOWNSHIP
Waverly
TALKINGTON TOWNSHIP
AUBURN TOWNSHIP
Auburn

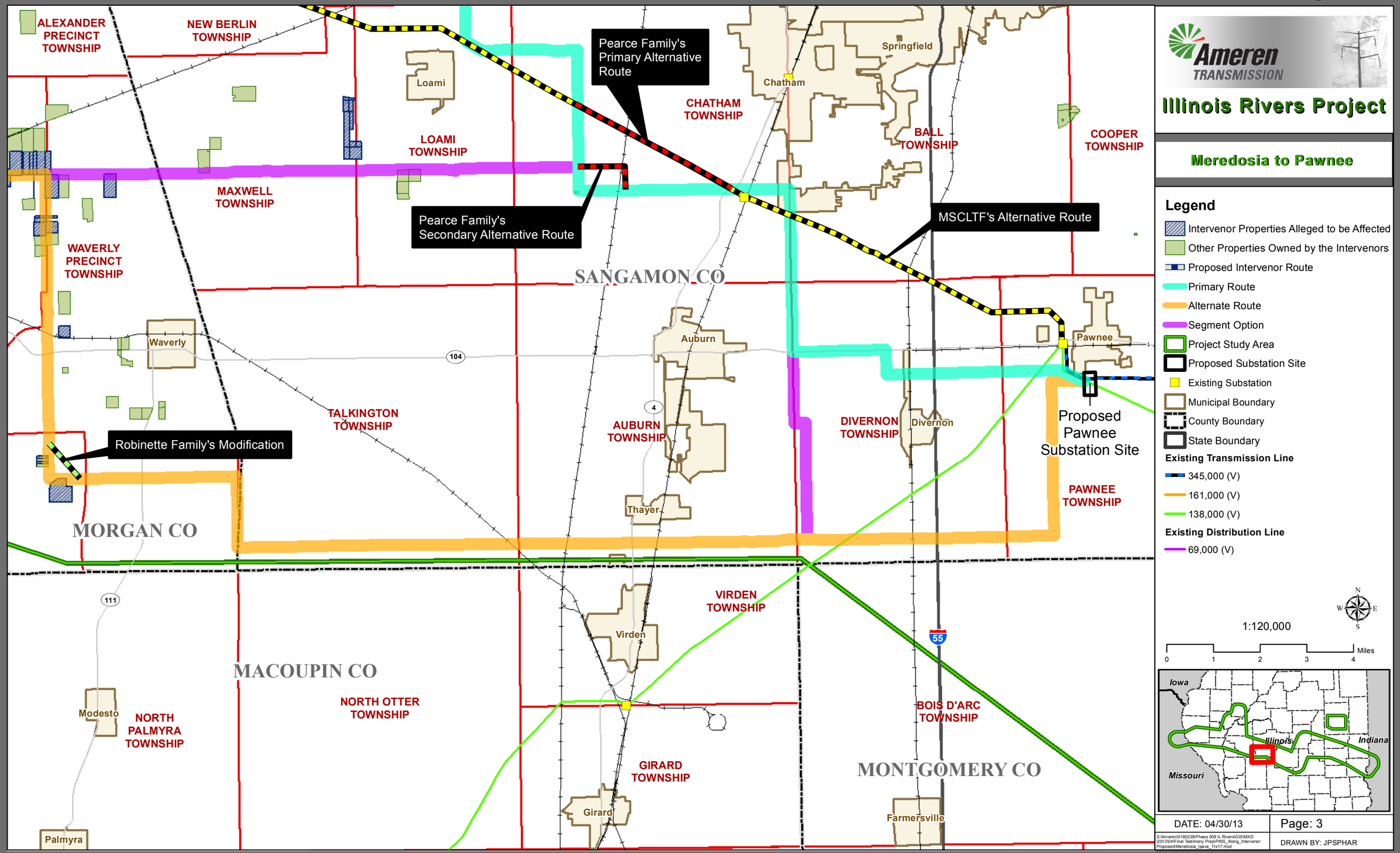
ALEXANDER PRECINCT TOWNSHIP
NEW BERLIN TOWNSHIP
Loami
LOAMI TOWNSHIP
Pearce Family's Primary Alternative Route
CHATHAM TOWNSHIP
Chatham
Springfield
BALL TOWNSHIP
COOPER TOWNSHIP
MAXWELL TOWNSHIP
Pearce Family's Secondary Alternative Route
MSCLTF's Alternative Route
WAVERLY PRECINCT TOWNSHIP
SANGAMON CO
Waverly
104
Auburn
Pawnee
TALKINGTON TOWNSHIP
AUBURN TOWNSHIP
4
DIVERNON TOWNSHIP
Divernon
Proposed Pawnee Substation Site
Robinette Family's Modification
PAWNEE TOWNSHIP
Thayer
MORGAN CO
111
VIRDEN TOWNSHIP
Virden
55
MACOUPIN CO
NORTH OTTER TOWNSHIP
Modesto
NORTH PALMYRA TOWNSHIP
BOIS D'ARC TOWNSHIP
GIRARD TOWNSHIP
MONTGOMERY CO
Girard
Farmersville
Palmyra
Ameren TRANSMISSION
Illinois Rivers Project
Meredosia to Pawnee
Legend
Intervenor Properties Alleged to be Affected
Other Properties Owned by the Intervenors
Proposed Intervenor Route
Primary Route
Alternate Route
Segment Option
Project Study Area
Proposed Substation Site
Existing Substation
Municipal Boundary
County Boundary
State Boundary
Existing Transmission Line
345,000 (V)
161,000 (V)
138,000 (V)
Existing Distribution Line
69,000 (V)
N
W
E
S
1:120,000
0
1
2
3
4
Miles
Iowa
Illinois
Indiana
Missouri
DATE: 04/30/13
Page: 3
DRAWN BY: JPSPHAR