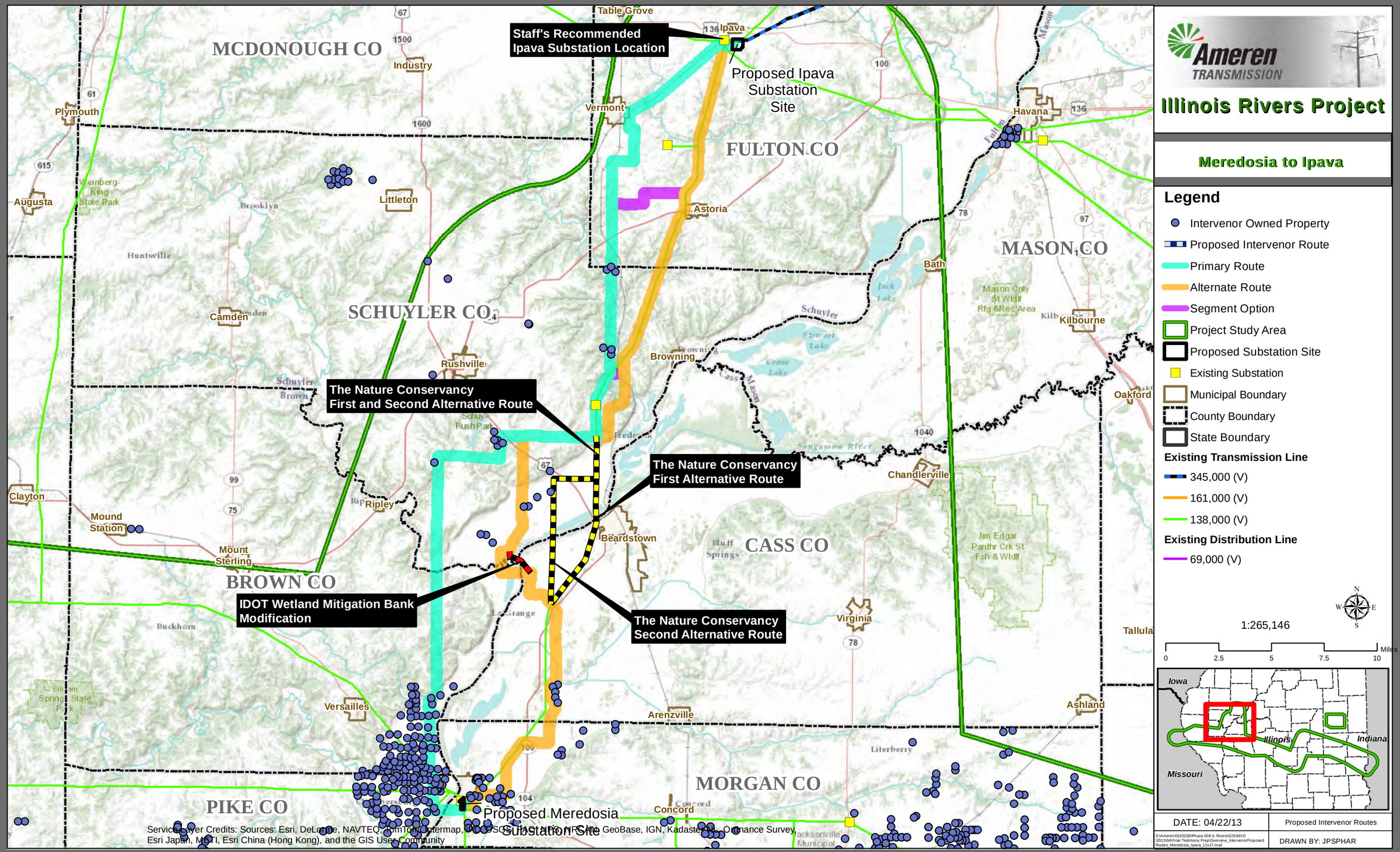
Ameren TRANSMISSION
Illinois Rivers Project
Meredosia to Ipava
Legend
Intervenor Owned Property
Proposed Intervenor Route
Primary Route
Alternate Route
Segment Option
Project Study Area
Proposed Substation Site
Existing Substation
Municipal Boundary
County Boundary
State Boundary
Existing Transmission Line
345,000 (V)
161,000 (V)
138,000 (V)
Existing Distribution Line
69,000 (V)
1:265,146
0 2.5 5 7.5 10 Miles
Iowa
Illinois
Indiana
Missouri
DATE: 04/22/13
Proposed Intervenor Routes
DRAWN BY: JPSPHAR
Staff's Recommended Ipava Substation Location
Proposed Ipava Substation Site
The Nature Conservancy First and Second Alternative Route
The Nature Conservancy First Alternative Route
The Nature Conservancy Second Alternative Route
IDOT Wetland Mitigation Bank Modification
Proposed Meredosia Substation Site
MCDONOUGH CO
FULTON CO
SCHUYLER CO
MASON CO
BROWN CO
CASS CO
PIKE CO
MORGAN CO
Table Grove
Ipava
Industry
Plymouth
Vermont
Havana
Augusta
Littleton
Astoria
Bath
Camden
Rushville
Browning
Kilbourne
Oakford
Chandlerville
Clayton
Mound Station
Mount Sterling
Ripley
Beardstown
Virginia
Tallula
Versailles
Arenzville
Ashland
Concord
Jacksonville Municipal
Service Layer Credits: Sources: Esri, DeLorme, NAVTEQ, TomTom, Intermap, iPC, USGS, FAO, NPS, NRCAN, GeoBase, IGN, Kadaster NL, Ordnance Survey, Esri Japan, METI, Esri China (Hong Kong), and the GIS User Community

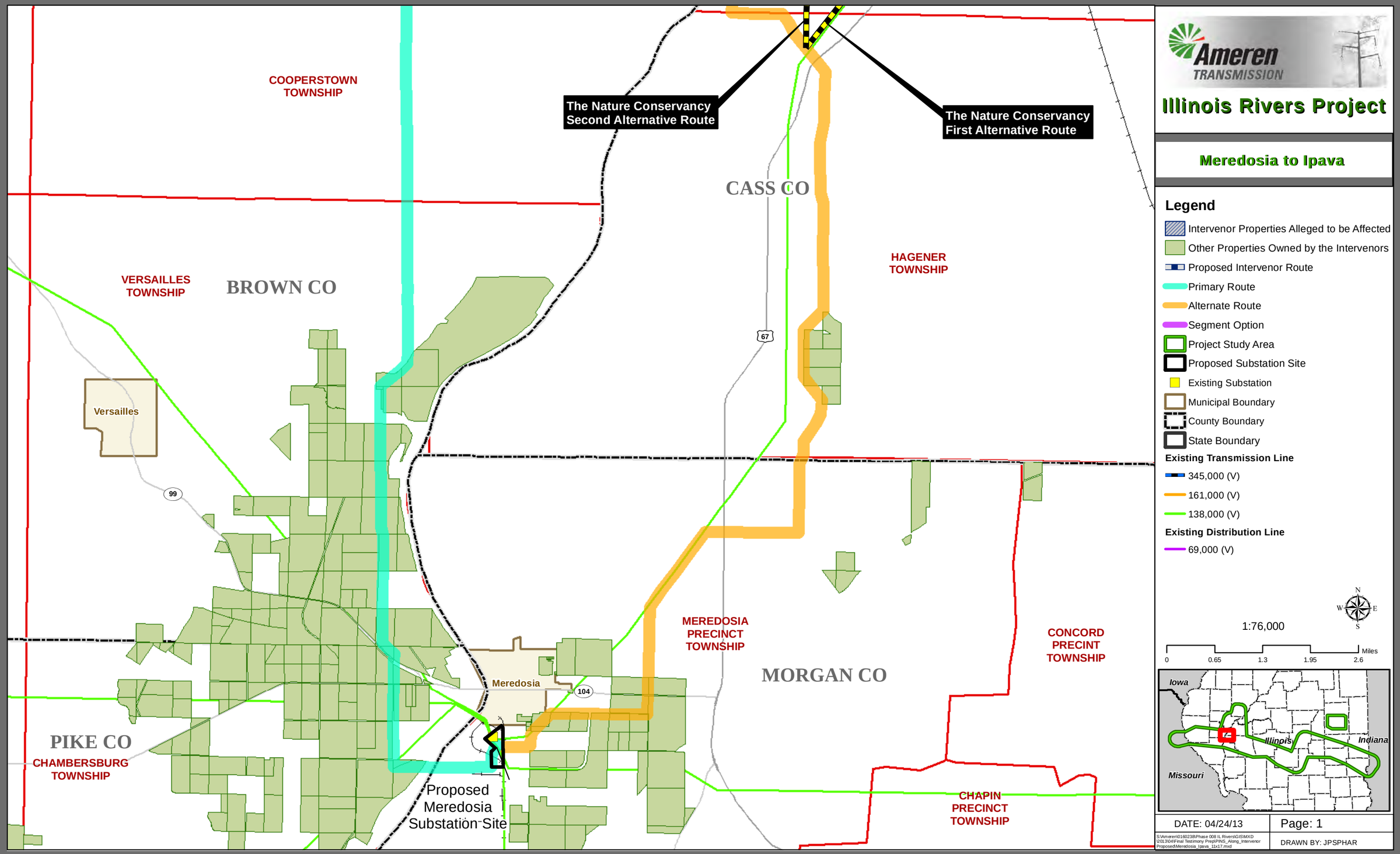
Ameren TRANSMISSION
Illinois Rivers Project
Meredosia to Ipava
COOPERSTOWN TOWNSHIP
The Nature Conservancy Second Alternative Route
The Nature Conservancy First Alternative Route
CASS CO
HAGENER TOWNSHIP
VERSAILLES TOWNSHIP
BROWN CO
Versailles
67
99
Meredosia
104
MEREDOSIA PRECINCT TOWNSHIP
MORGAN CO
CONCORD PRECINT TOWNSHIP
PIKE CO
CHAMBERSBURG TOWNSHIP
Proposed Meredosia Substation Site
CHAPIN PRECINCT TOWNSHIP
Legend
Intervenor Properties Alleged to be Affected
Other Properties Owned by the Intervenors
Proposed Intervenor Route
Primary Route
Alternate Route
Segment Option
Project Study Area
Proposed Substation Site
Existing Substation
Municipal Boundary
County Boundary
State Boundary
Existing Transmission Line
345,000 (V)
161,000 (V)
138,000 (V)
Existing Distribution Line
69,000 (V)
N
W
E
S
1:76,000
0
0.65
1.3
1.95
2.6
Miles
Iowa
Illinois
Indiana
Missouri
DATE: 04/24/13
Page: 1
S:\Ameren\0160238\Phase 008 IL Rivers\GIS\MXD\201304\Final Testimony Prep\PINS_Along_Intervenor Proposed\Meredosia_Ipava_11x17.mxd
DRAWN BY: JPSPHAR

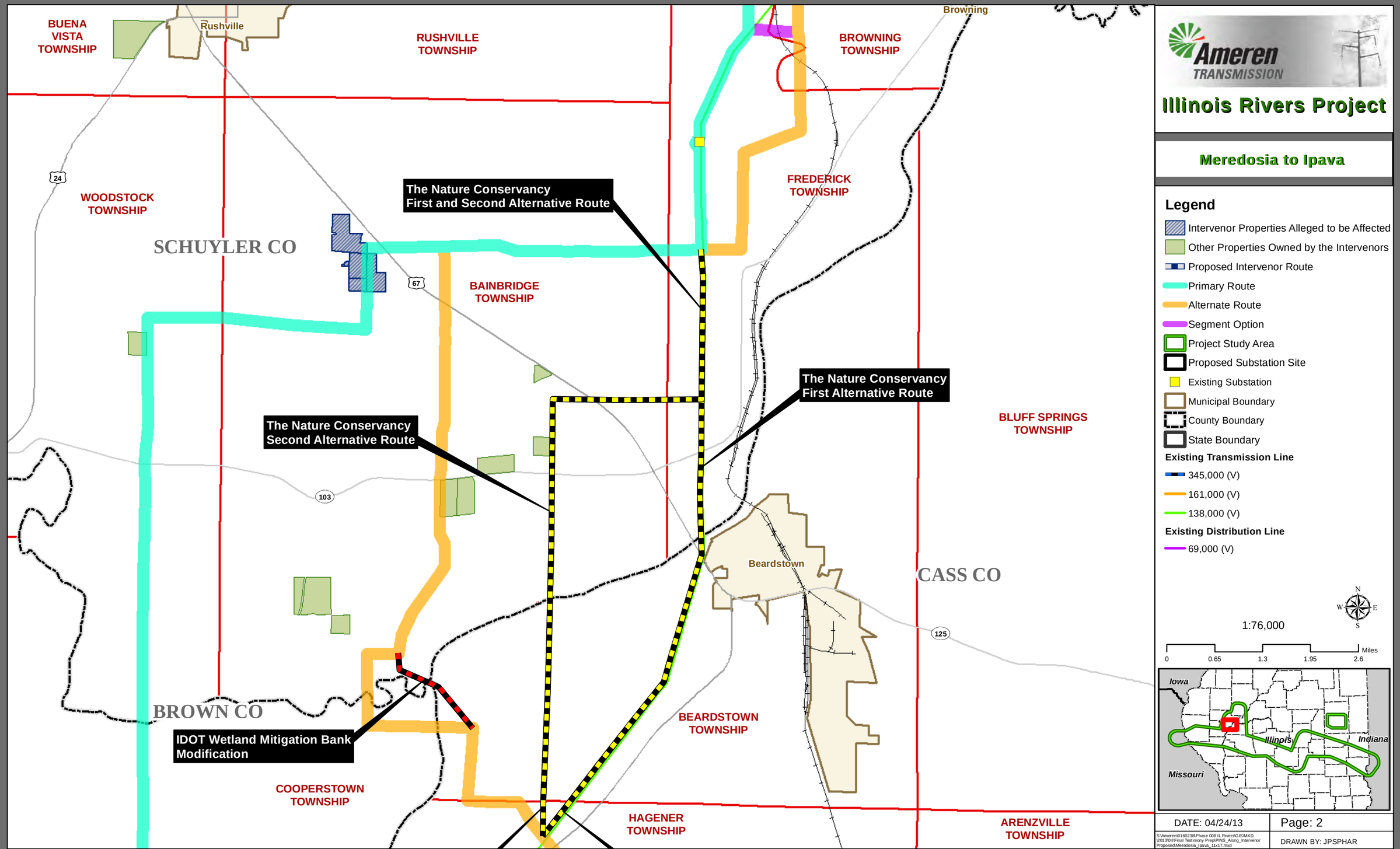
BUENA VISTA TOWNSHIP
Rushville
RUSHVILLE TOWNSHIP
Browning
BROWNING TOWNSHIP
WOODSTOCK TOWNSHIP
SCHUYLER CO
FREDERICK TOWNSHIP
BAINBRIDGE TOWNSHIP
The Nature Conservancy First and Second Alternative Route
The Nature Conservancy First Alternative Route
The Nature Conservancy Second Alternative Route
BLUFF SPRINGS TOWNSHIP
Beardstown
CASS CO
BROWN CO
IDOT Wetland Mitigation Bank Modification
BEARDSTOWN TOWNSHIP
COOPERSTOWN TOWNSHIP
HAGENER TOWNSHIP
ARENZVILLE TOWNSHIP
24
67
103
125
Ameren TRANSMISSION
Illinois Rivers Project
Meredosia to Ipava
Legend
Intervenor Properties Alleged to be Affected
Other Properties Owned by the Intervenors
Proposed Intervenor Route
Primary Route
Alternate Route
Segment Option
Project Study Area
Proposed Substation Site
Existing Substation
Municipal Boundary
County Boundary
State Boundary
Existing Transmission Line
345,000 (V)
161,000 (V)
138,000 (V)
Existing Distribution Line
69,000 (V)
N
W
E
S
1:76,000
0
0.65
1.3
1.95
2.6
Miles
Iowa
Illinois
Indiana
Missouri
DATE: 04/24/13
Page: 2
S:\Ameren\0160238\Phase 008 IL Rivers\GIS\MXD\2013\04\Final Testimony Prep\PINS_Along_Intervenor Proposed\Meredosia_Ipava_11x17.mxd
DRAWN BY: JPSPHAR

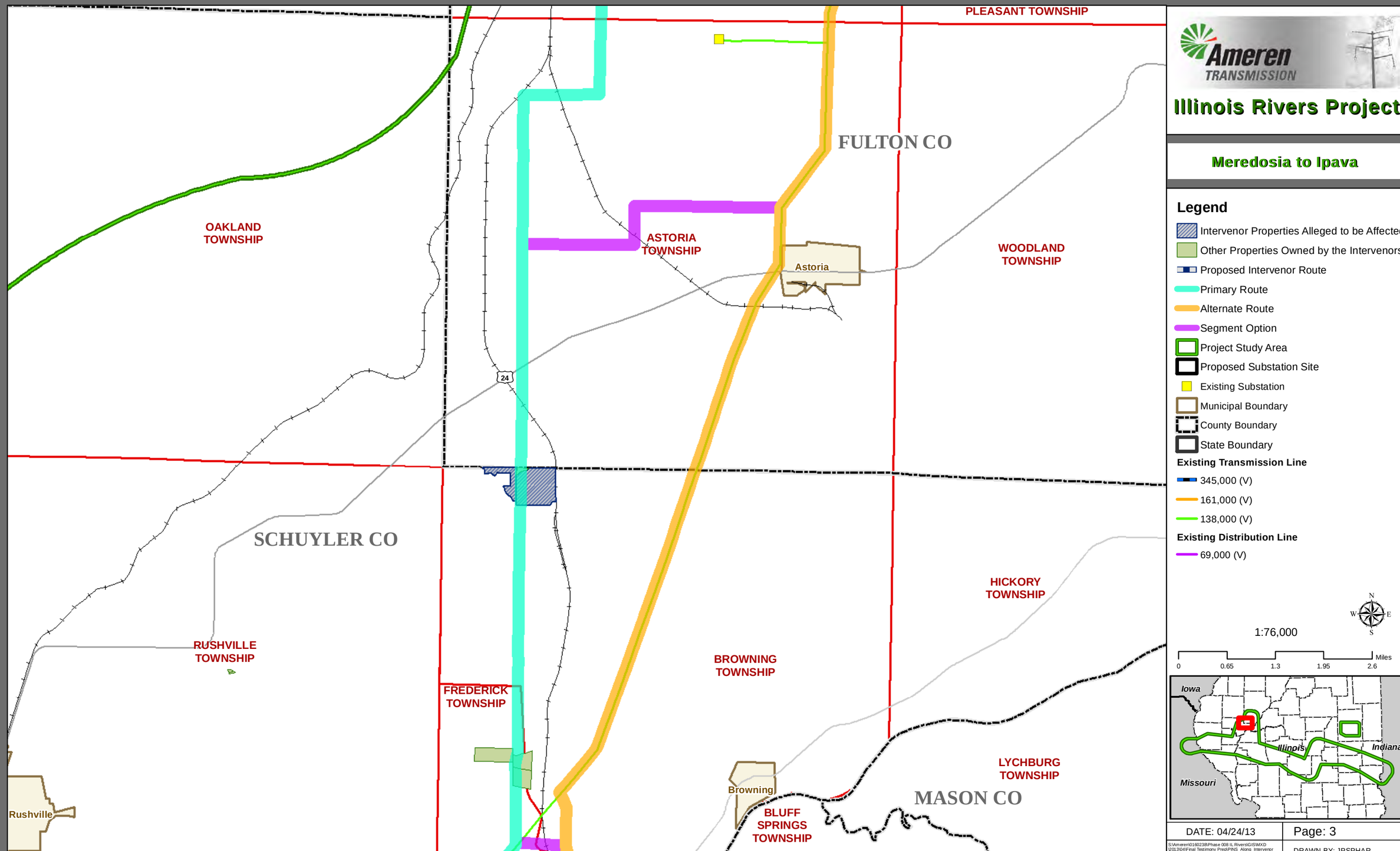
PLEASANT TOWNSHIP
FULTON CO
OAKLAND TOWNSHIP
ASTORIA TOWNSHIP
Astoria
WOODLAND TOWNSHIP
24
SCHUYLER CO
HICKORY TOWNSHIP
RUSHVILLE TOWNSHIP
BROWNING TOWNSHIP
FREDERICK TOWNSHIP
LYCHBURG TOWNSHIP
Browning
MASON CO
BLUFF SPRINGS TOWNSHIP
Rushville
Ameren TRANSMISSION
Illinois Rivers Project
Meredosia to Ipava
Legend
Intervenor Properties Alleged to be Affected
Other Properties Owned by the Intervenors
Proposed Intervenor Route
Primary Route
Alternate Route
Segment Option
Project Study Area
Proposed Substation Site
Existing Substation
Municipal Boundary
County Boundary
State Boundary
Existing Transmission Line
345,000 (V)
161,000 (V)
138,000 (V)
Existing Distribution Line
69,000 (V)
N
W
E
S
1:76,000
0
0.65
1.3
1.95
2.6
Miles
Iowa
Illinois
Indiana
Missouri
DATE: 04/24/13
Page: 3
S:\Ameren\0160238\Phase 008 IL Rivers\GIS\MXD\201304\Final Testimony Prep\PINS_Along_Intervenor Proposed\Meredosia_Ipava_11x17.mxd
DRAWN BY: JPSPHAR

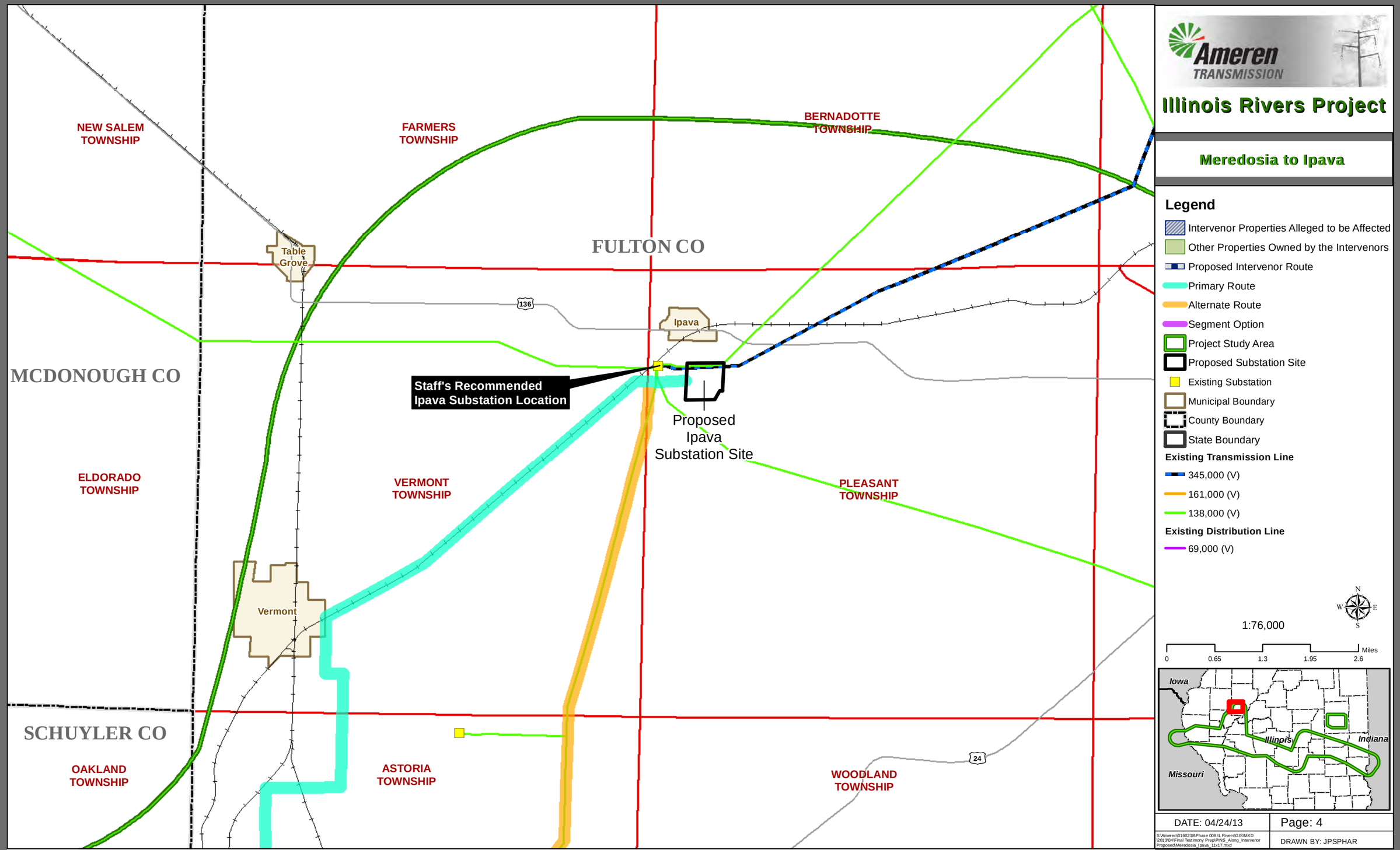
Ameren TRANSMISSION
Illinois Rivers Project
Meredosia to Ipava
Legend
Intervenor Properties Alleged to be Affected
Other Properties Owned by the Intervenors
Proposed Intervenor Route
Primary Route
Alternate Route
Segment Option
Project Study Area
Proposed Substation Site
Existing Substation
Municipal Boundary
County Boundary
State Boundary
Existing Transmission Line
345,000 (V)
161,000 (V)
138,000 (V)
Existing Distribution Line
69,000 (V)
1:76,000
0
0.65
1.3
1.95
2.6
Miles
Iowa
Illinois
Indiana
Missouri
DATE: 04/24/13
Page: 4
DRAWN BY: JPSPHAR
NEW SALEM TOWNSHIP
FARMERS TOWNSHIP
BERNADOTTE TOWNSHIP
FULTON CO
Table Grove
136
Ipava
MCDONOUGH CO
Staff's Recommended Ipava Substation Location
Proposed Ipava Substation Site
ELDORADO TOWNSHIP
VERMONT TOWNSHIP
PLEASANT TOWNSHIP
Vermont
SCHUYLER CO
OAKLAND TOWNSHIP
ASTORIA TOWNSHIP
WOODLAND TOWNSHIP
24