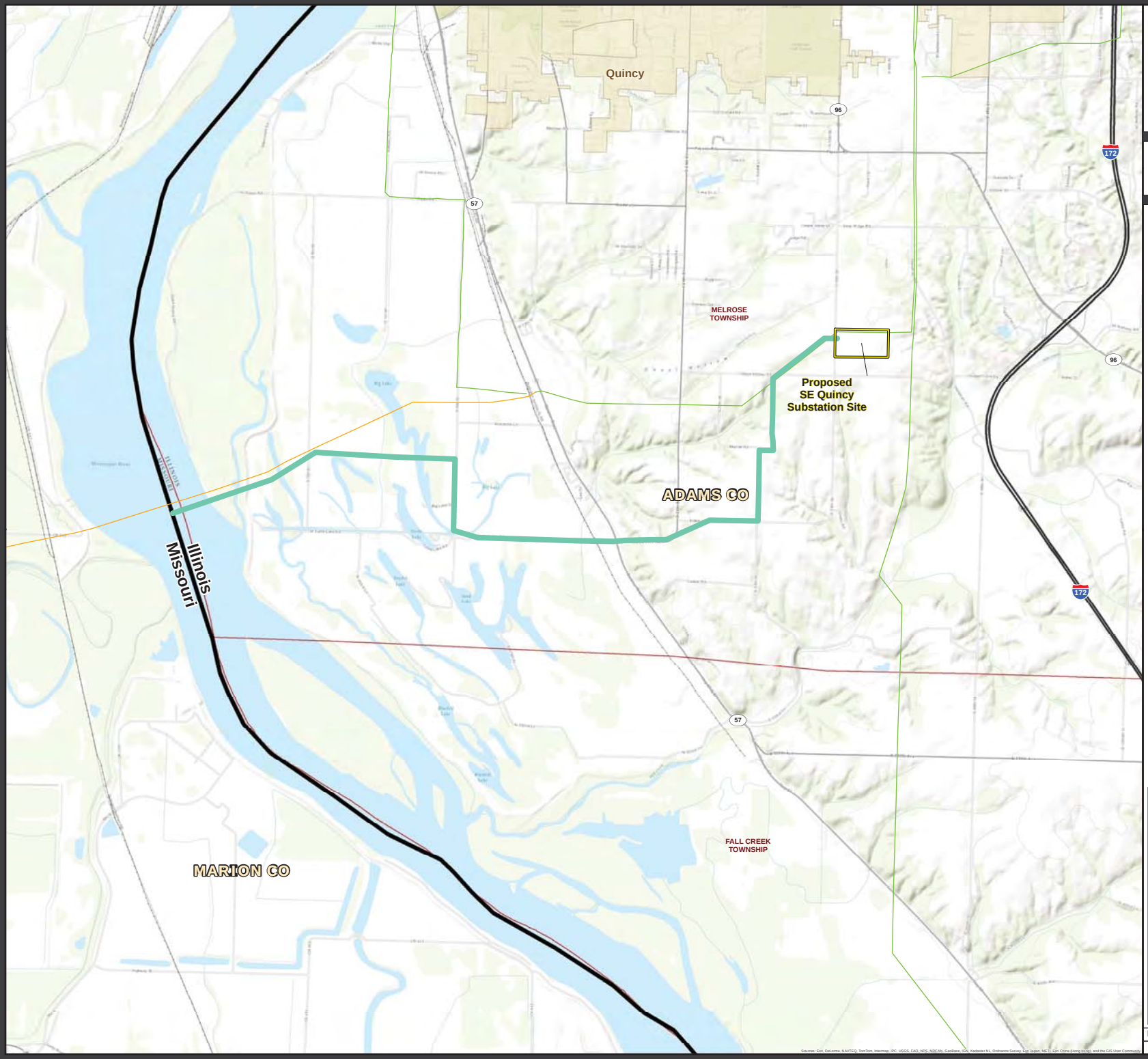


Ameren TRANSMISSION

# Illinois Rivers Project

## Rebuttal Recommended Routes Mississippi River to SE Quincy

### Legend

- Rebuttal Recommended Routes
- Project Study Area
- Proposed Substation Site
- Municipal Boundary
- Township Boundary
- County Boundary
- State Boundary
- Railroad

### Existing Transmission Line

- 345,000 Voltage (V)
- 161,000 Voltage (V)
- 138,000 Voltage (V)

### Existing Distribution Line

- 69,000 Voltage (V)

### Roads

- Interstate
- US Highway
- State Highway

N W E S

1:14,000

0 0.15 0.3 0.6 0.9 1.2 Miles

Date: 4/8/2013

Drawn by: SJBLITZSTEIN

Sources: Esri, DeLorme, NAVTEQ, TomTom, Intermap, iPC, USGS, FAO, NPS, NRCAN, GeoBase, IGN, Kadaster NL, Ordnance Survey, Esri Japan, METI, Esri China (Hong Kong), and the GIS User Community

Ameren TRANSMISSION

# Illinois Rivers Project

## Rebuttal Recommended Routes SE Quincy to Meredosia

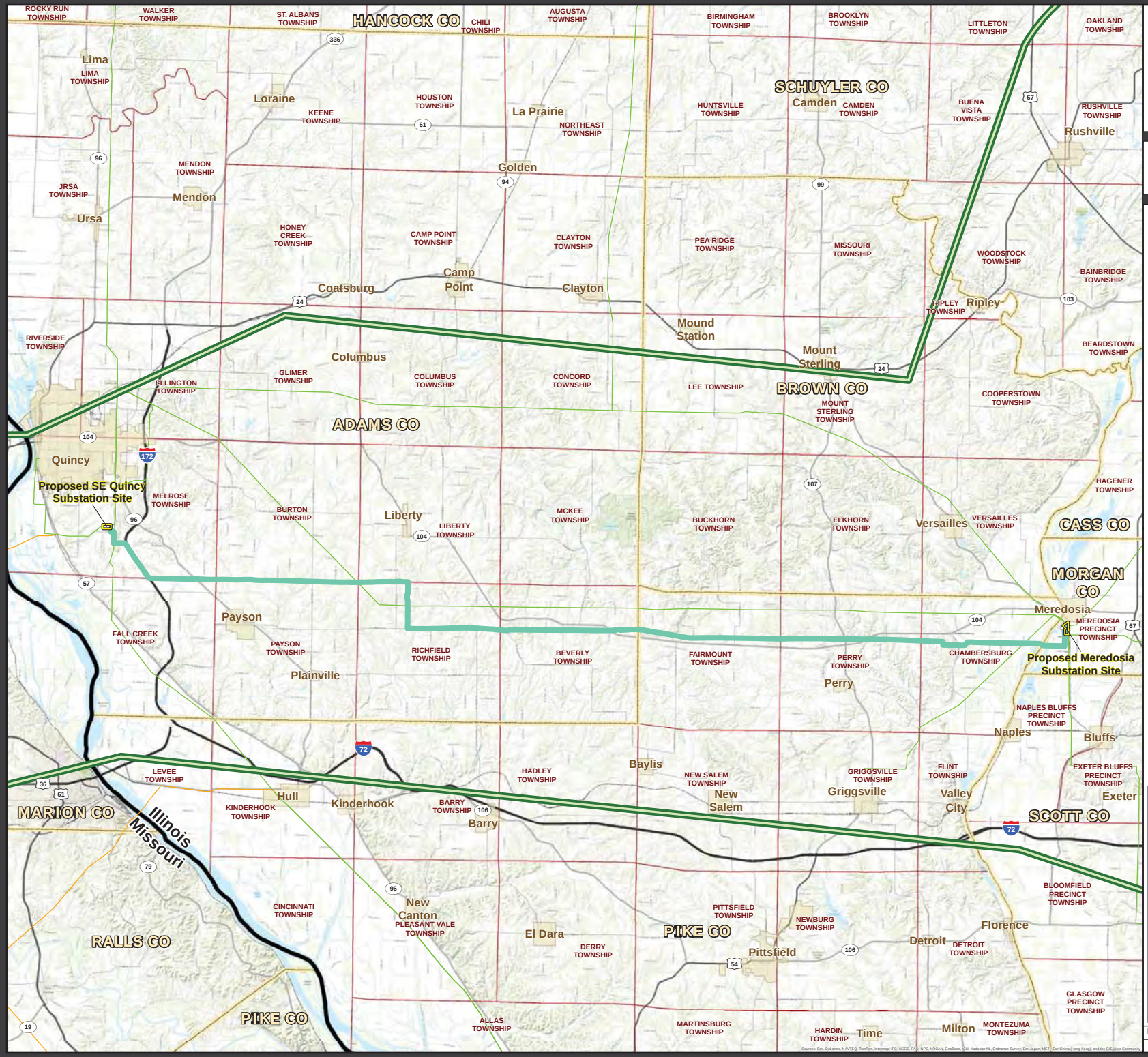


## Legend

- Rebuttal Recommended Routes
- Project Study Area
- Proposed Substation Site
- Municipal Boundary
- Township Boundary
- County Boundary
- State Boundary
- Railroad

### Existing Transmission Line

- 345,000 Voltage (V)
- 161,000 Voltage (V)
- 138,000 Voltage (V)

### Existing Distribution Line

- 69,000 Voltage (V)

### Roads

- Interstate
- US Highway
- State Highway

N W E S

1:91,000

0 1 2 4 6 8 Miles

Date: 4/8/2013

Drawn by: SJBLITZSTEIN

Ameren TRANSMISSION

# Illinois Rivers Project

## Rebuttal Recommended Routes Meredosia to Ipava

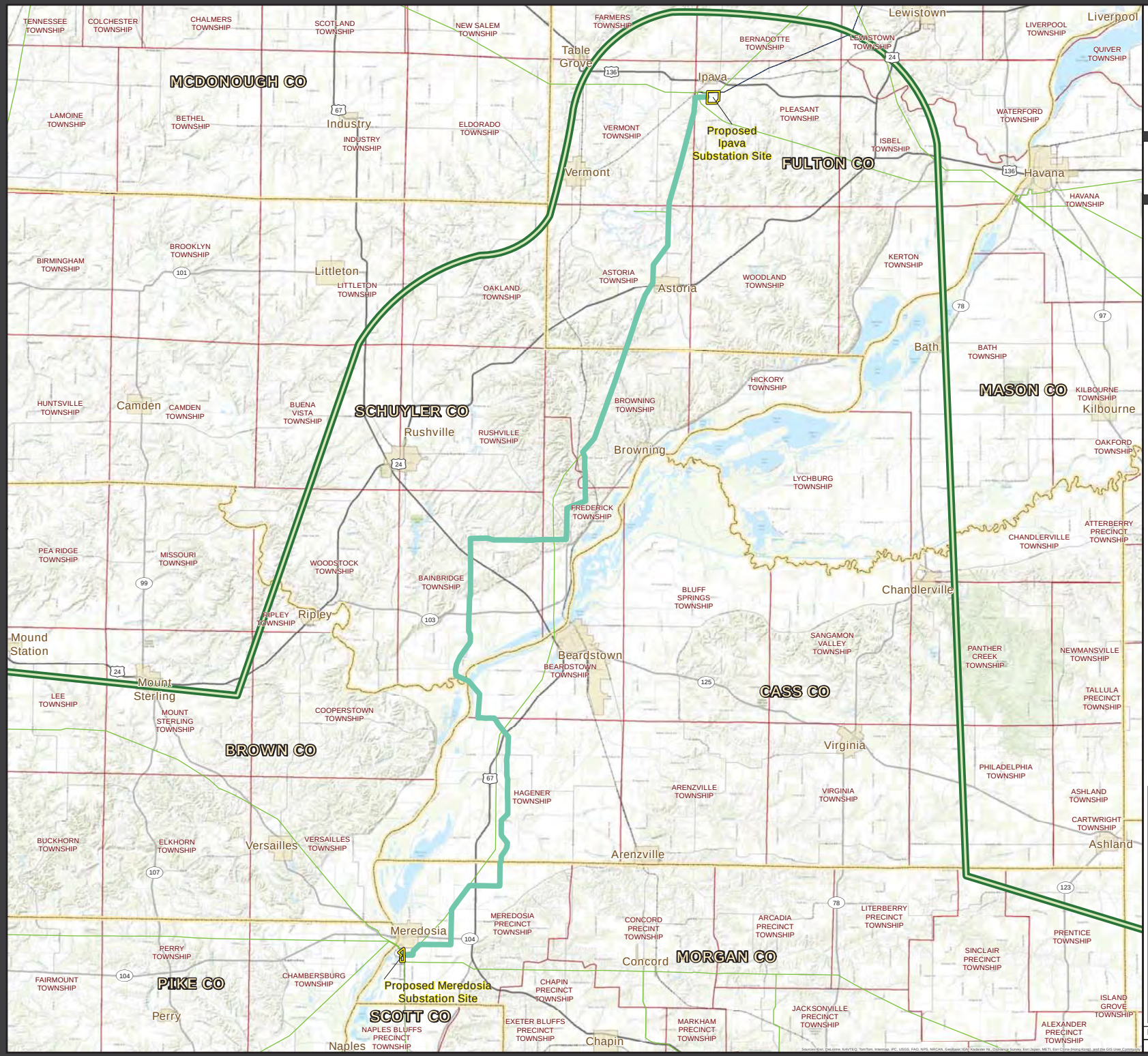


## Legend

- Rebuttal Recommended Routes
- Project Study Area
- Proposed Substation Site
- Municipal Boundary
- Township Boundary
- County Boundary
- State Boundary
- Railroad

### Existing Transmission Line

- 345,000 Voltage (V)
- 161,000 Voltage (V)
- 138,000 Voltage (V)

### Existing Distribution Line

- 69,000 Voltage (V)

### Roads

- Interstate
- US Highway
- State Highway

N W E S

1:87,000

0 1 2 4 6 8 Miles

Date: 4/8/2013

Drawn by: SJBLITZSTEIN

c:\Ameren\01602369\Phase-006 IL Rivers\GIS\MXD\
001R-04Final Testimony Prepfly\Portion_SeparateRoutes

Ameren TRANSMISSION

# Illinois Rivers Project

## Rebuttal Recommended Routes Meredosia to Pawnee

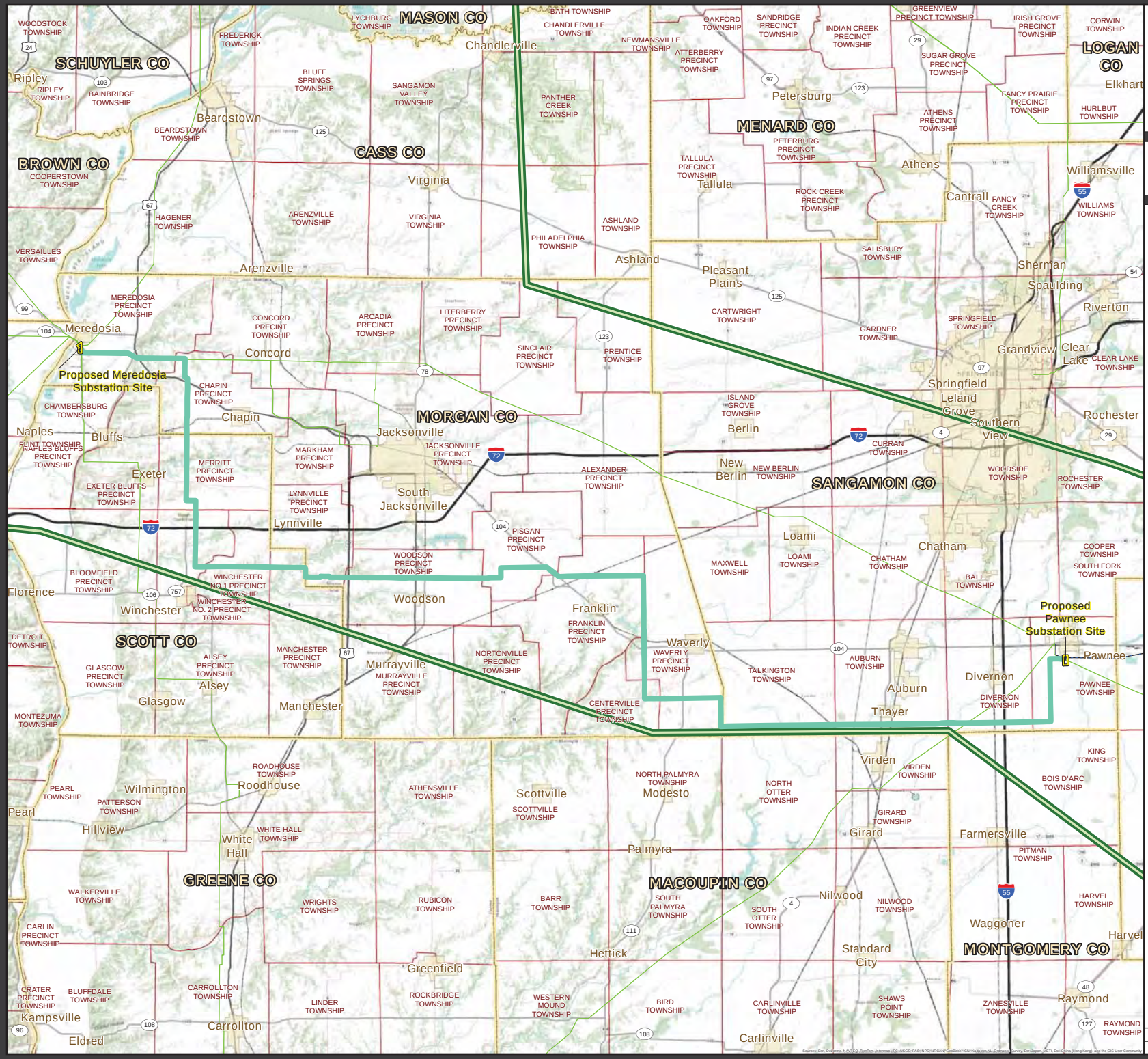


## Legend

- Rebuttal Recommended Routes
- Project Study Area
- Proposed Substation Site
- Municipal Boundary
- Township Boundary
- County Boundary
- State Boundary
- Railroad

### Existing Transmission Line

- 345,000 Voltage (V)
- 161,000 Voltage (V)
- 138,000 Voltage (V)

### Existing Distribution Line

- 69,000 Voltage (V)

### Roads

- Interstate
- US Highway
- State Highway

N W E S

1:110,000

0 1.25 2.5 5 7.5 10 Miles

Date: 4/8/2013

Drawn by: SJBLITZSTEIN

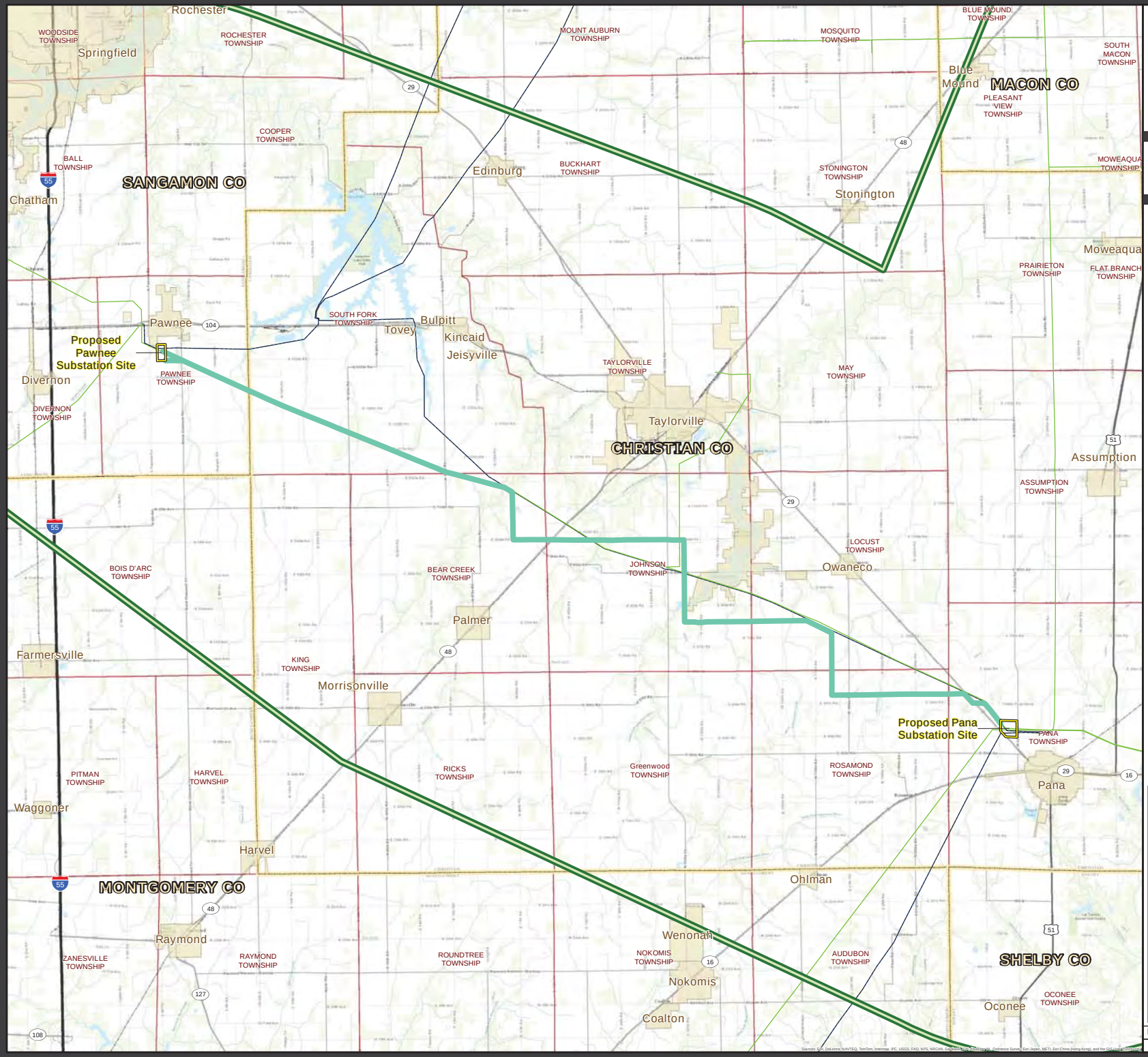


Ameren TRANSMISSION

# Illinois Rivers Project

## Rebuttal Recommended Routes
## Pawnee to Pana

### Legend

- Rebuttal Recommended Routes
- Project Study Area
- Proposed Substation Site
- Municipal Boundary
- Township Boundary
- County Boundary
- State Boundary
- Railroad

**Existing Transmission Line**

- 345,000 Voltage (V)
- 161,000 Voltage (V)
- 138,000 Voltage (V)

**Existing Distribution Line**

- 69,000 Voltage (V)

**Roads**

- Interstate
- US Highway
- State Highway

N W E S

1:63,000

0 0.75 1.5 3 4.5 6 Miles

Date: 4/8/2013

Drawn by: SJBLITZSTEIN

c:\Ameren\01602369\Phase-006 IL Rivers\GIS\MXD
\01126-Final Testimony Prepfly\Portion_SeparatedRoutes