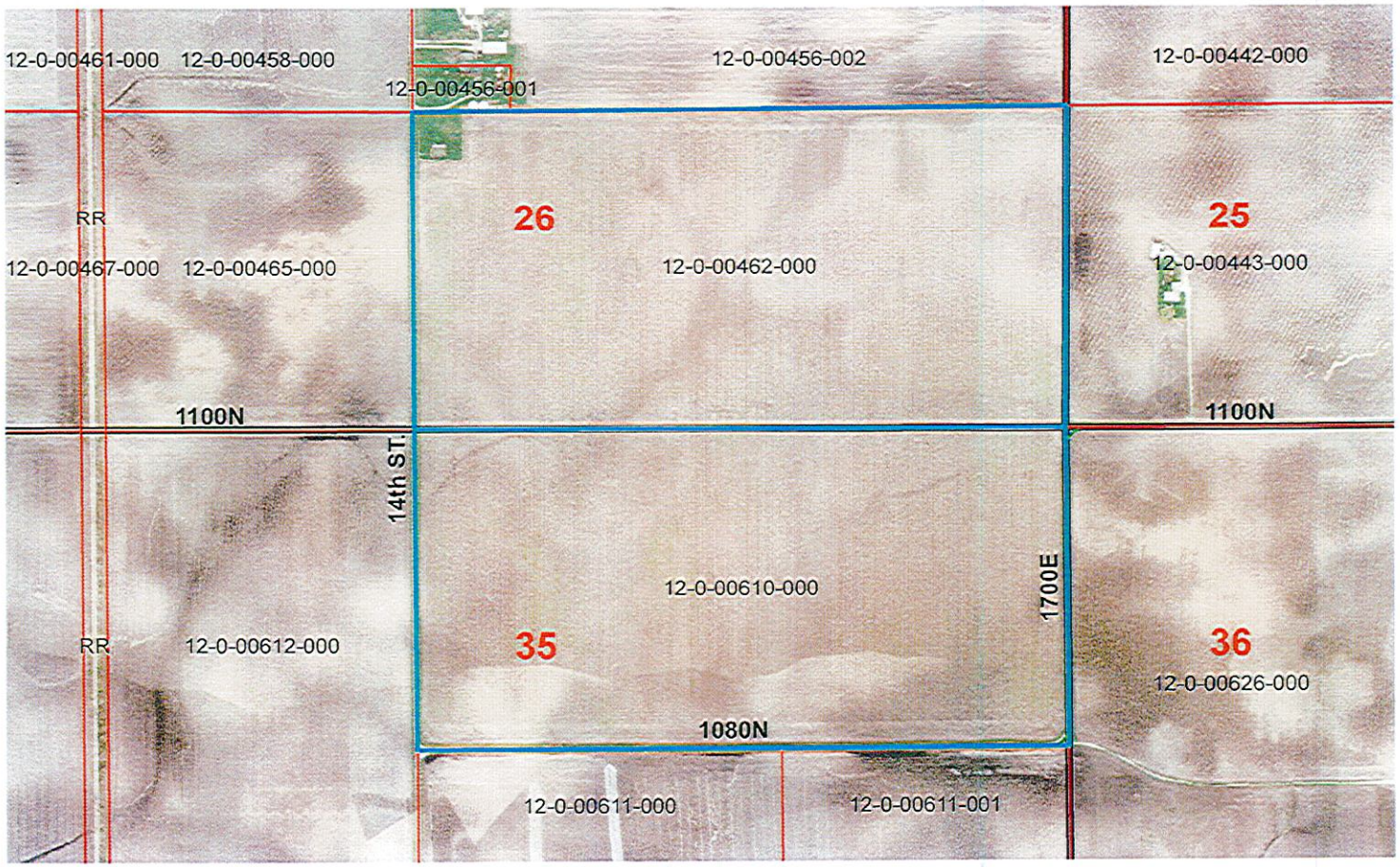
12-0-00461-000
12-0-00458-000
12-0-00456-001
12-0-00456-002
12-0-00442-000
RR
26
25
12-0-00467-000
12-0-00465-000
12-0-00462-000
12-0-00443-000
1100N
1100N
14th ST.
12-0-00610-000
1700E
RR
12-0-00612-000
35
36
12-0-00626-000
1080N
12-0-00611-000
12-0-00611-001

EXHIBIT 1

EXHIBIT 2

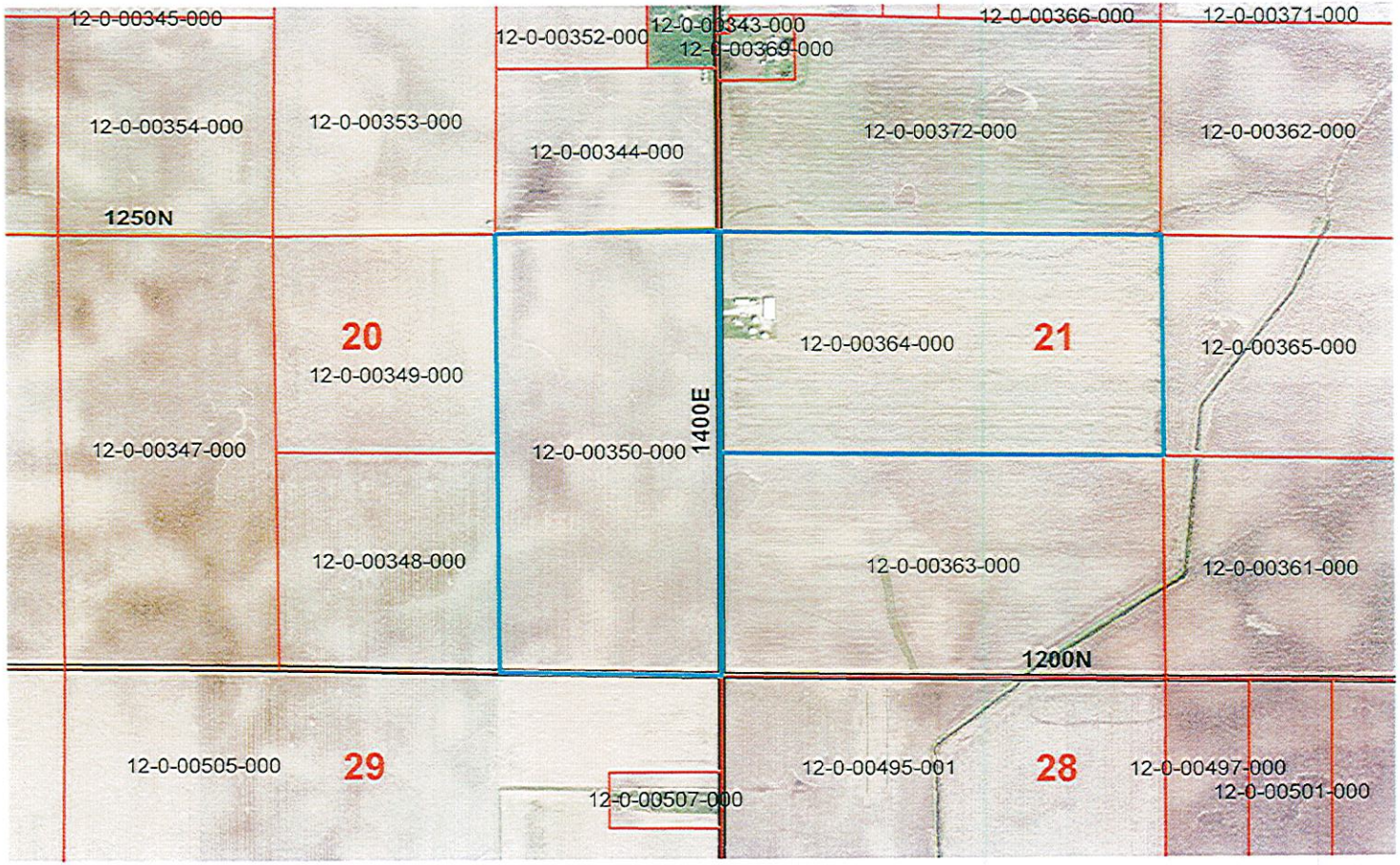
12-0-00345-000
12-0-00352-000
12-0-00343-000
12-0-00369-000
12-0-00366-000
12-0-00371-000
12-0-00354-000
12-0-00353-000
12-0-00344-000
12-0-00372-000
12-0-00362-000
1250N
20
12-0-00349-000
12-0-00364-000
21
12-0-00365-000
1400E
12-0-00347-000
12-0-00350-000
12-0-00348-000
12-0-00363-000
12-0-00361-000
1200N
12-0-00505-000
29
12-0-00507-000
12-0-00495-001
28
12-0-00497-000
12-0-00501-000

Soil Type Data-SSURGO



Date: 3/23/2010
Field: 2
Farm: Stites
Client: Mark Donnell
Area: 153.99 ac
Lat: 39.53534°N
Lon: 088.16321°W

Map Unit Name
- Dana silt loam, 2 to 5 percent slopes, eroded (61.61 ac)
- Drummer silty clay loam, 0 to 2 percent slopes (82.78 ac)
- Raub silt loam, 0 to 2 percent slopes (2.30 ac)
- Toronto silt loam, 0 to 2 percent slopes (7.30 ac)

N

One in. = 544 feet

0 191 382 573 764 955

Pro-Ag
Consulting, LLC

SST

EXHIBIT 3