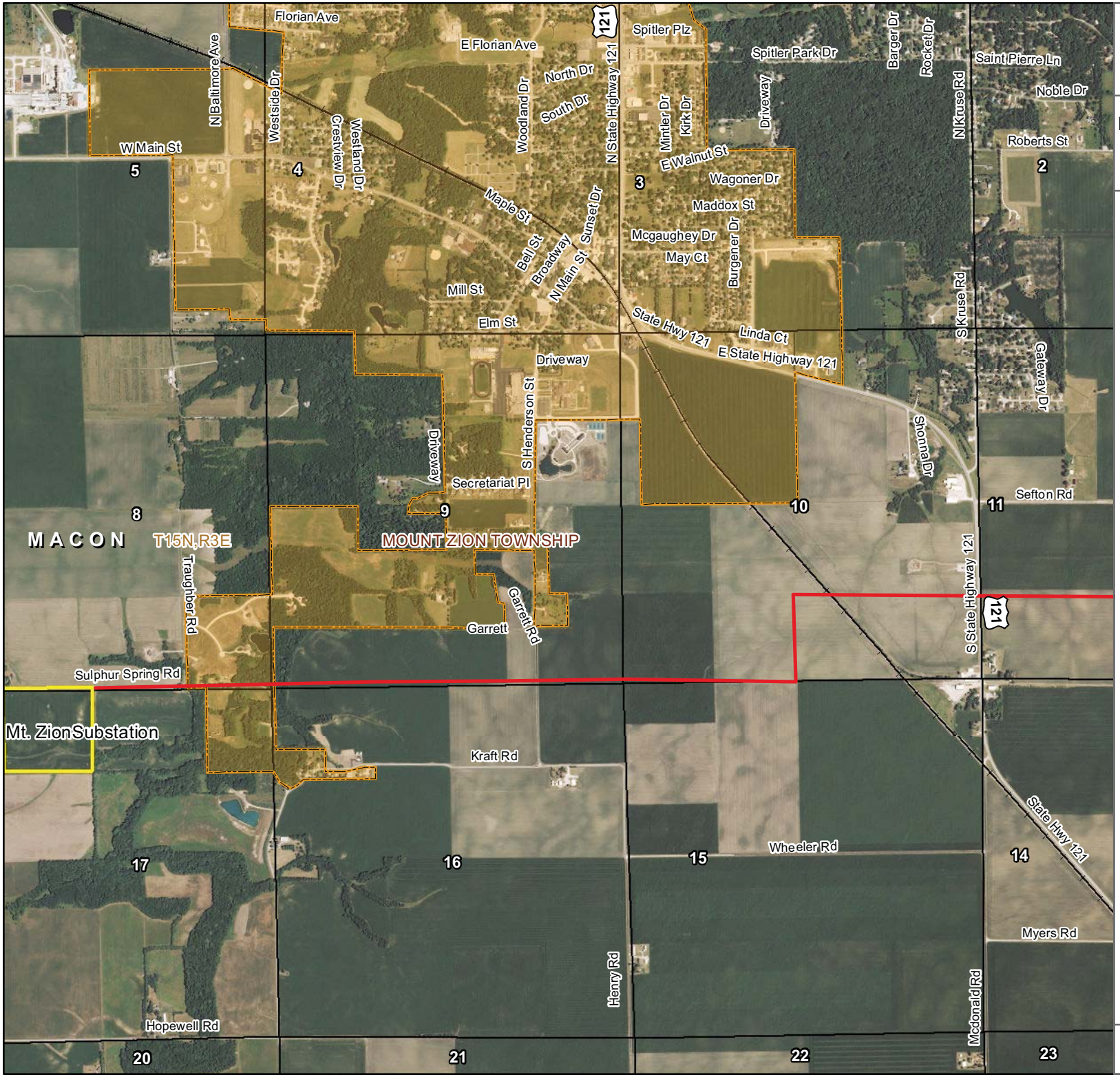

Illinois River Project

MCPO CORRECTED Exhibit 2.2: Map of MCPO route between Mount Zion and Kansas

Legend

- MCPO Mt. Zion to Kansas
- Proposed Substations Site
- County Boundary
- Municipal Boundary
- Township Boundary
- Section Boundary
- 16 Section Number
- Existing Substation
- Railroads

Existing Transmission Lines

- Under 100 kV
- 69 kV
- 100 - 161 kV
- 138 kV
- 161 kV
- 230 - 287 kV
- 345 kV
- 735 kV and Above

1:24,000

0 0.125 0.25 0.5 Miles

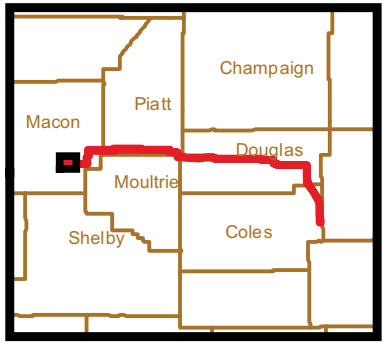

Date: 3/29/2013

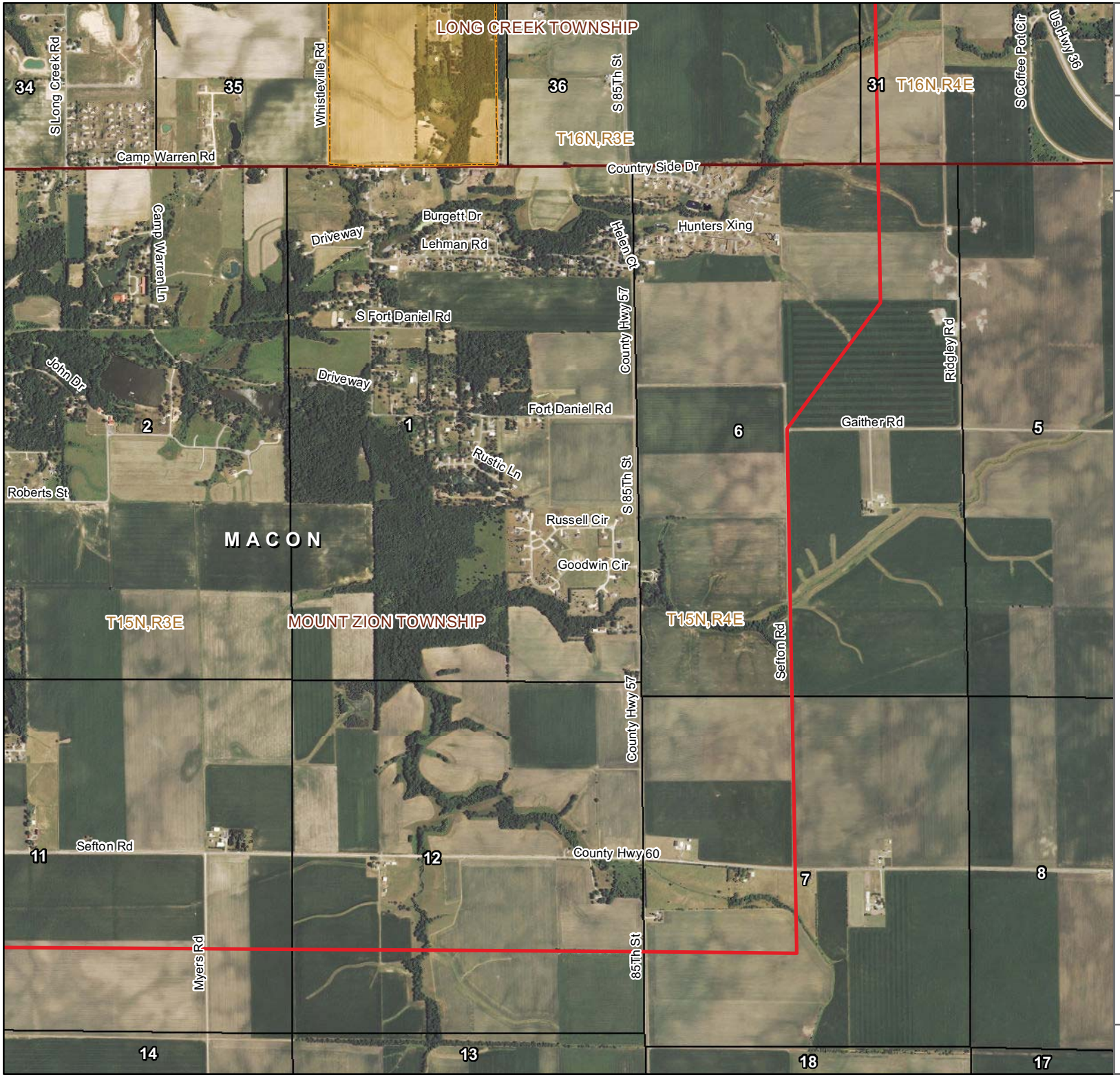

Illinois River Project

MCPO CORRECTED Exhibit 2.2: Map of MCPO route between Mount Zion and Kansas

Legend

- MCPO Mt. Zion to Kansas
- Proposed Substations Site
- County Boundary
- Municipal Boundary
- Township Boundary
- Section Boundary
- 16 Section Number
- Existing Substation
- Railroads

Existing Transmission Lines

- Under 100 kV
- 69 kV
- 100 - 161 kV
- 138 kV
- 161 kV
- 230 - 287 kV
- 345 kV
- 735 kV and Above

1:24,000

0 0.125 0.25 0.5 Miles

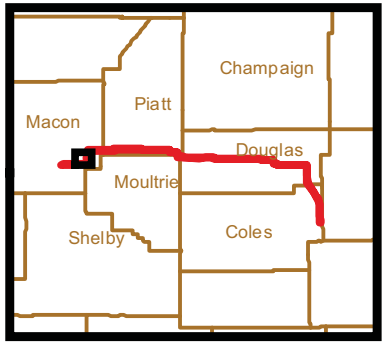

Date: 3/29/2013

Illinois River Project

MCPO CORRECTED Exhibit 2.2: Map of MCPO route between Mount Zion and Kansas

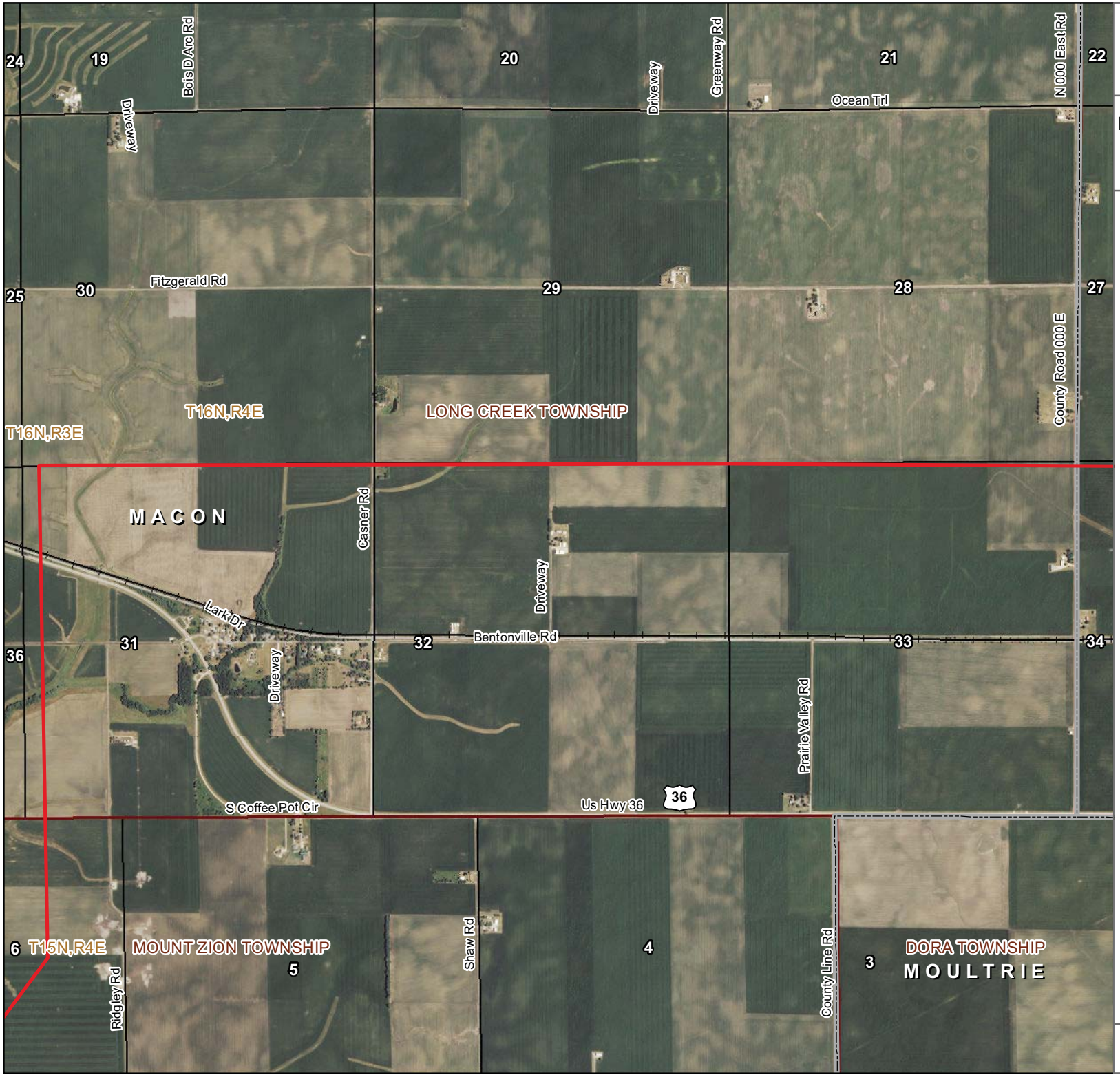

Legend

- MCPO Mt. Zion to Kansas
- Proposed Substations Site
- County Boundary
- Municipal Boundary
- Township Boundary
- Section Boundary
- 16 Section Number
- Existing Substation
- Railroads

Existing Transmission Lines

- Under 100 kV
- 69 kV
- 100 - 161 kV
- 138 kV
- 161 kV
- 230 - 287 kV
- 345 kV
- 735 kV and Above

1:24,000

0 0.125 0.25 0.5 Miles

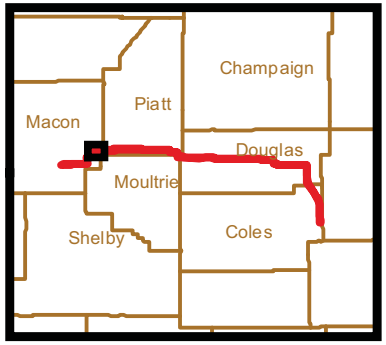

Date: 3/29/2013

Illinois River Project

MCPO CORRECTED Exhibit 2.2: Map of MCPO route between Mount Zion and Kansas

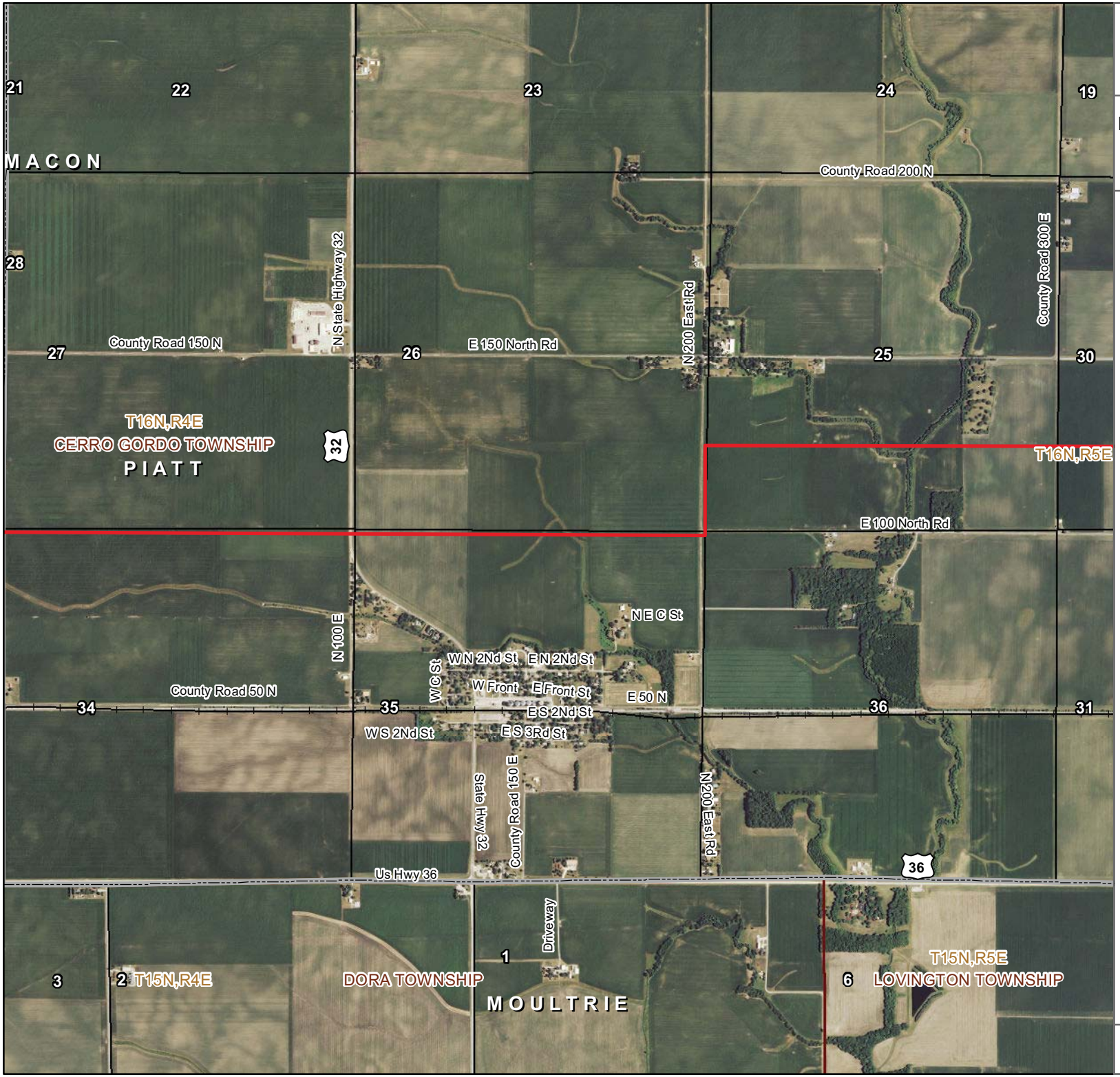

Legend

- MCPO Mt. Zion to Kansas
- Proposed Substations Site
- County Boundary
- Municipal Boundary
- Township Boundary
- Section Boundary
- 16 Section Number
- Existing Substation
- Railroads

Existing Transmission Lines

- Under 100 kV
- 69 kV
- 100 - 161 kV
- 138 kV
- 161 kV
- 230 - 287 kV
- 345 kV
- 735 kV and Above

1:24,000

0 0.125 0.25 0.5 Miles

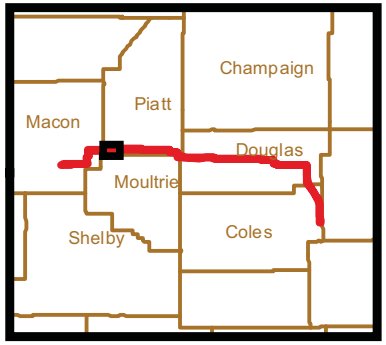

Date: 3/29/2013

Illinois River Project

MCPO CORRECTED Exhibit 2.2: Map of MCPO route between Mount Zion and Kansas

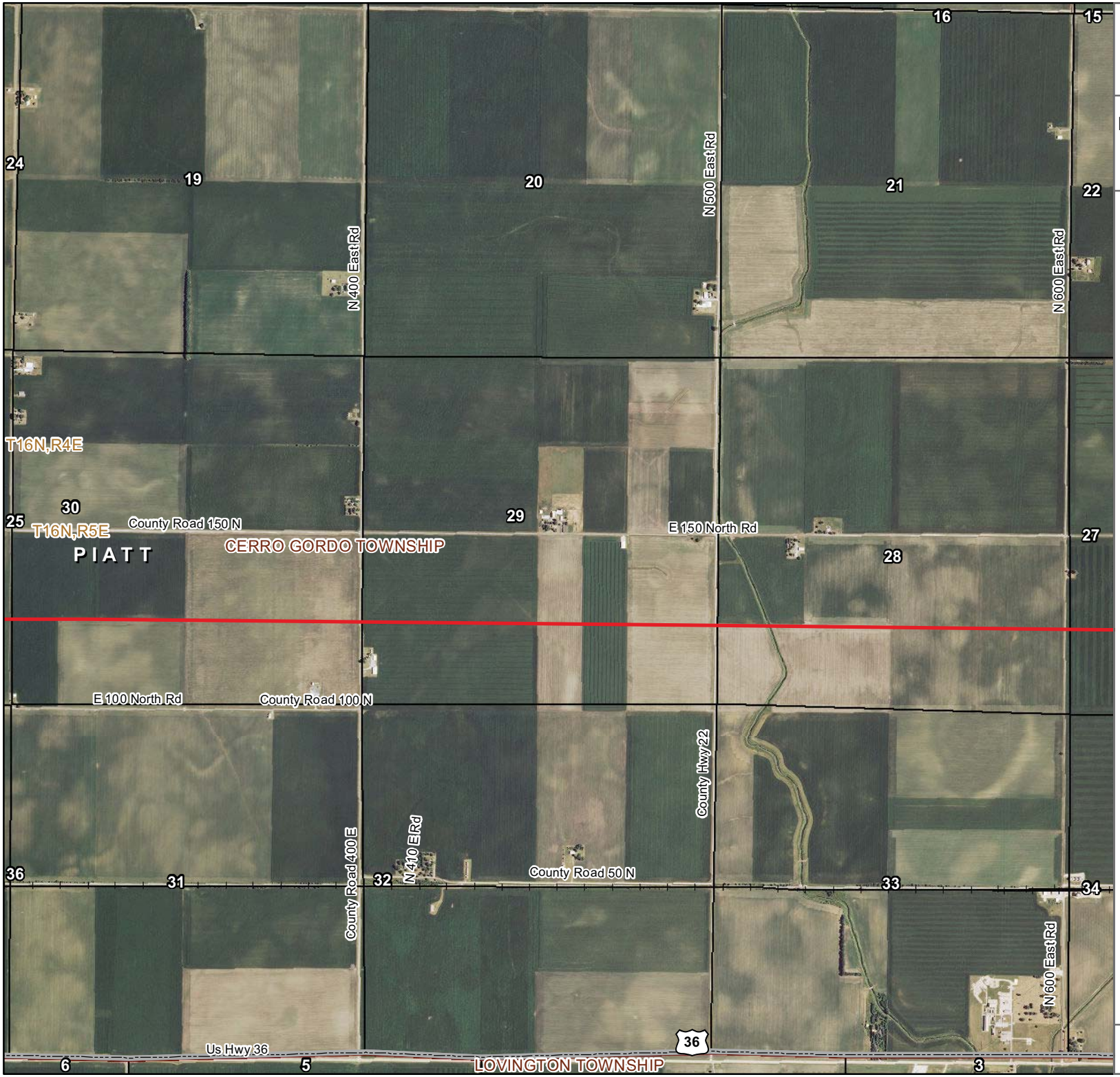

Legend

- MCPO Mt. Zion to Kansas
- Proposed Substations Site
- County Boundary
- Municipal Boundary
- Township Boundary
- Section Boundary
- 16 Section Number
- Existing Substation
- Railroads

Existing Transmission Lines

- Under 100 kV
- 69 kV
- 100 - 161 kV
- 138 kV
- 161 kV
- 230 - 287 kV
- 345 kV
- 735 kV and Above

1:24,000

0 0.125 0.25 0.5 Miles

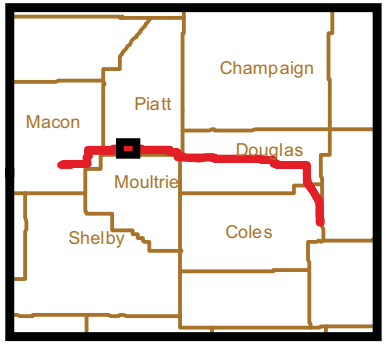

Date: 3/29/2013

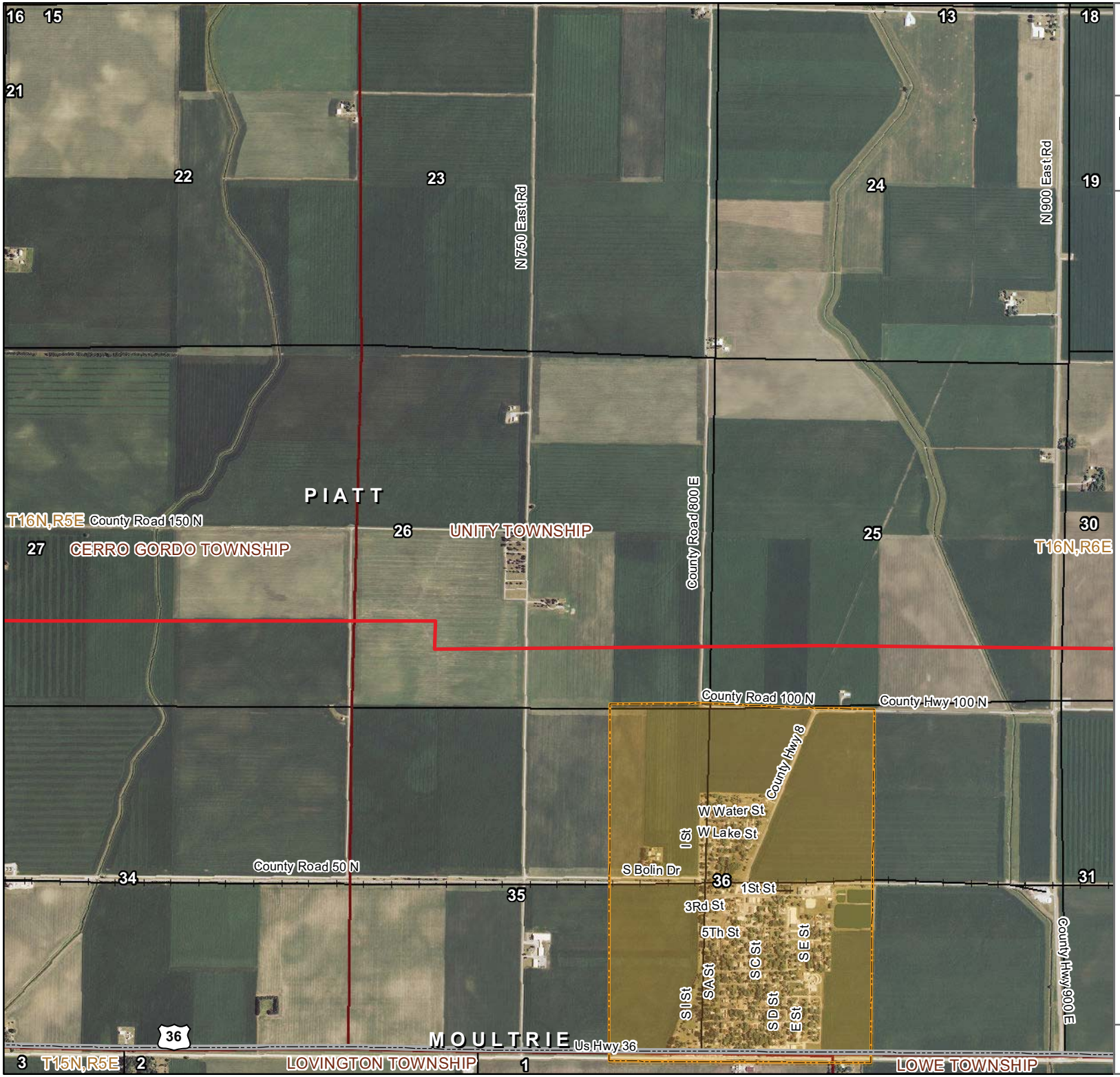

Illinois River Project

MCPO CORRECTED Exhibit 2.2: Map of MCPO route between Mount Zion and Kansas

Legend

- MCPO Mt. Zion to Kansas
- Proposed Substations Site
- County Boundary
- Municipal Boundary
- Township Boundary
- Section Boundary
- 16 Section Number
- Existing Substation
- Railroads

Existing Transmission Lines

- Under 100 kV
- 69 kV
- 100 - 161 kV
- 138 kV
- 161 kV
- 230 - 287 kV
- 345 kV
- 735 kV and Above

1:24,000

0 0.125 0.25 0.5 Miles

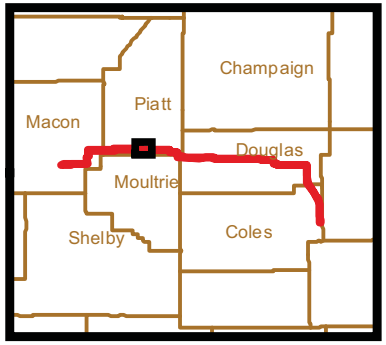

Date: 3/29/2013

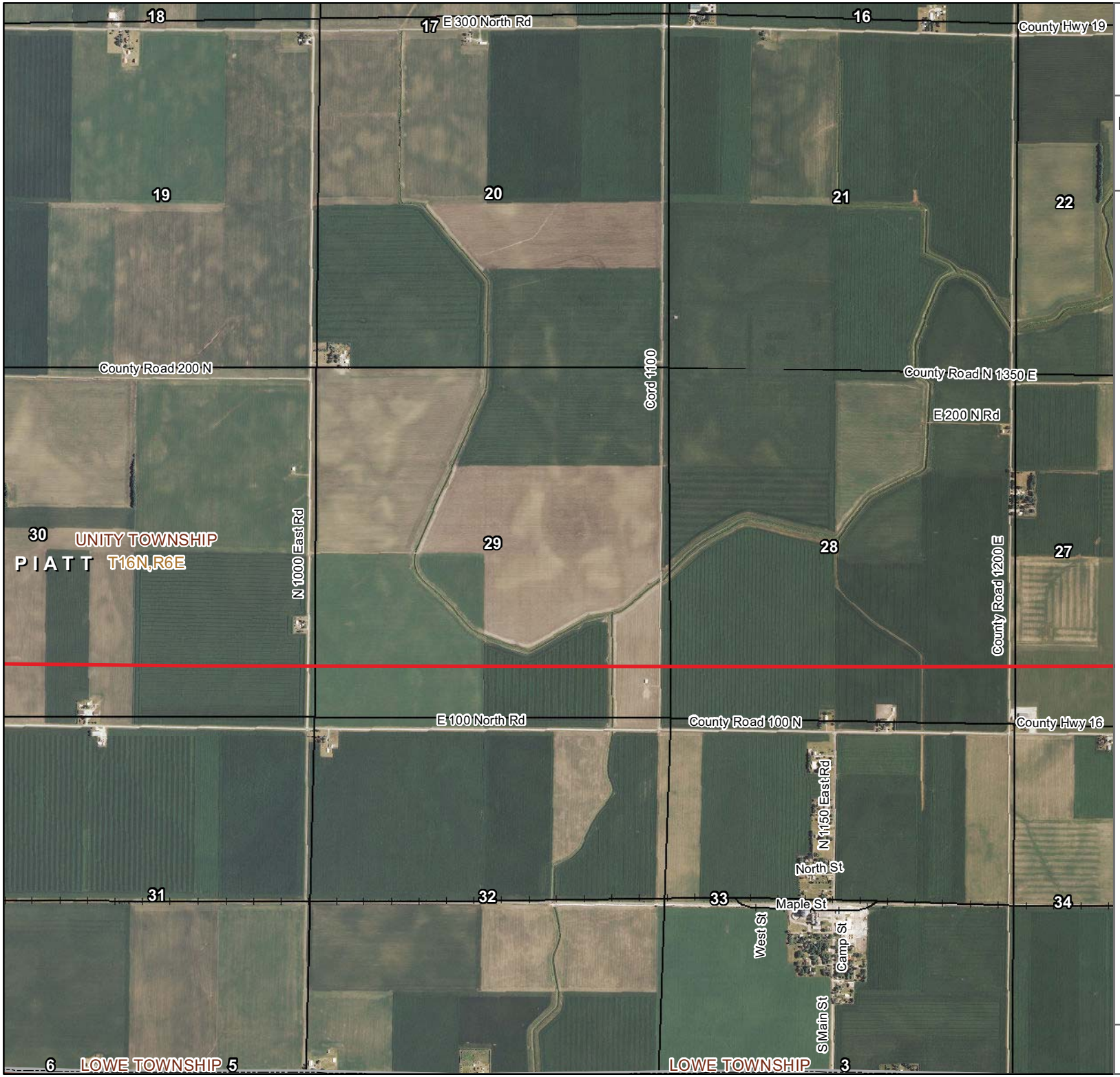

Illinois River Project

MCPO CORRECTED Exhibit 2.2: Map of MCPO route between Mount Zion and Kansas

Legend

- MCPO Mt. Zion to Kansas
- Proposed Substations Site
- County Boundary
- Municipal Boundary
- Township Boundary
- Section Boundary
- 16 Section Number
- Existing Substation
- Railroads

Existing Transmission Lines

- Under 100 kV
- 69 kV
- 100 - 161 kV
- 138 kV
- 161 kV
- 230 - 287 kV
- 345 kV
- 735 kV and Above

1:24,000

0 0.125 0.25 0.5 Miles

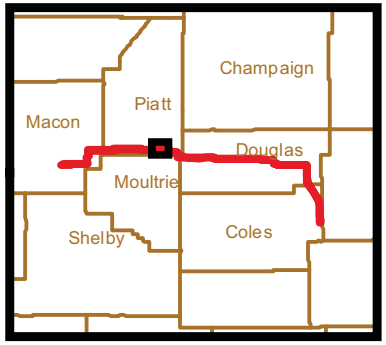

Date: 3/29/2013