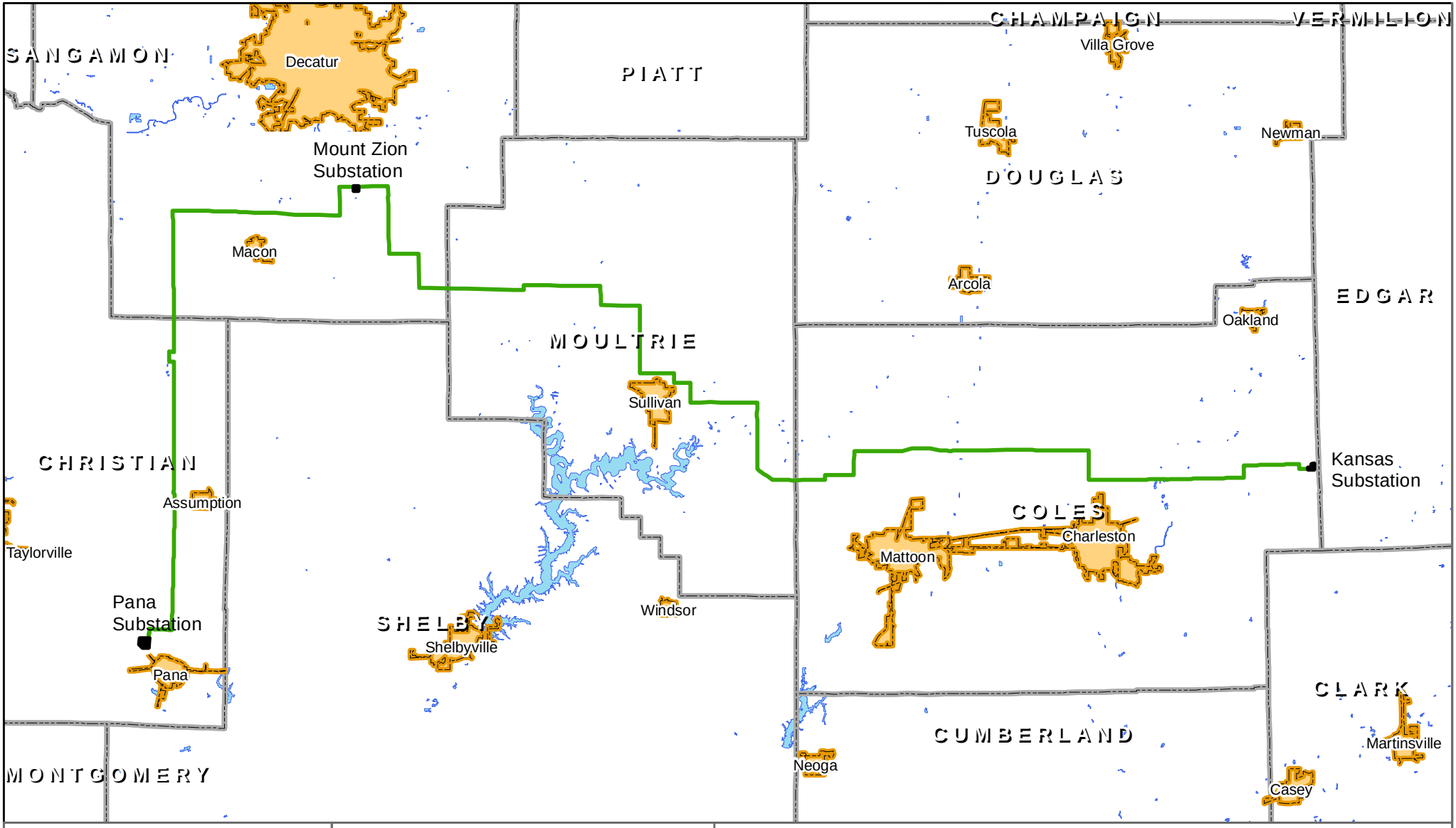

Illinois River Project

MCPO Exhibit 1.1: Map of Route Segment Combinations Between Pana and Kansas

N
W E
S

1:450,000

0 3.25 6.5 13 Miles

Date: 3/29/2013

Page: 1 of 9

Legend

- ATXI-P-P : ATXI Primary Pana to Mt Zion and ATXI Primary Mt Zion to Kansas
- Proposed Substation
- City Boundary
- County Boundary
- Water Bodies

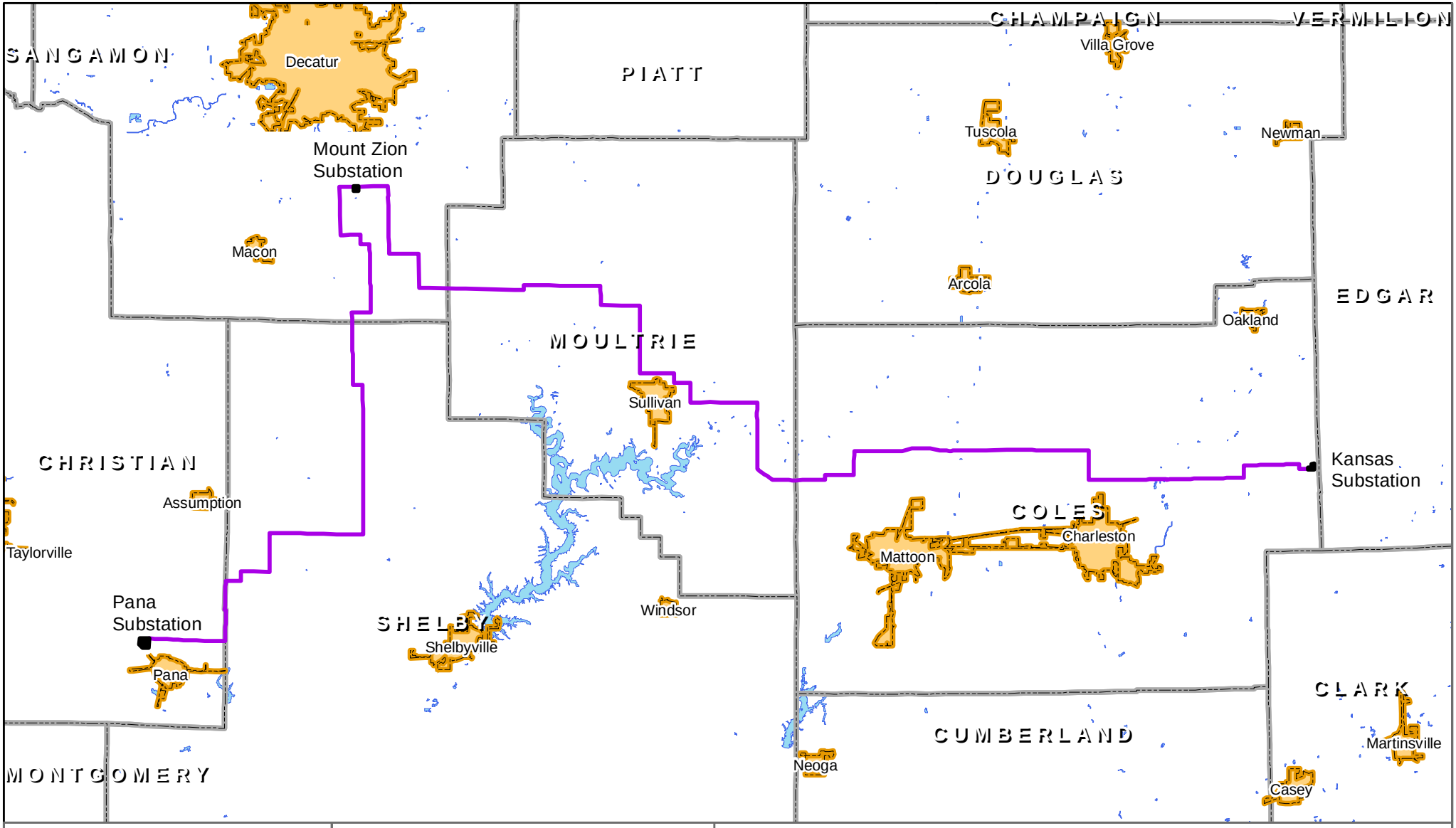

Illinois River Project

MCPO Exhibit 1.1: Map of Route Segment Combinations Between Pana and Kansas

N
W E
S

1:450,000

0 3.25 6.5 13 Miles

Date: 3/29/2013

Page: 2 of 9

Legend

- ATXI-A-P : ATXI Alternative Pana to Mt Zion and ATXI Primary Mt Zion to Kansas
- Proposed Substation
- City Boundary
- County Boundary
- Water Bodies

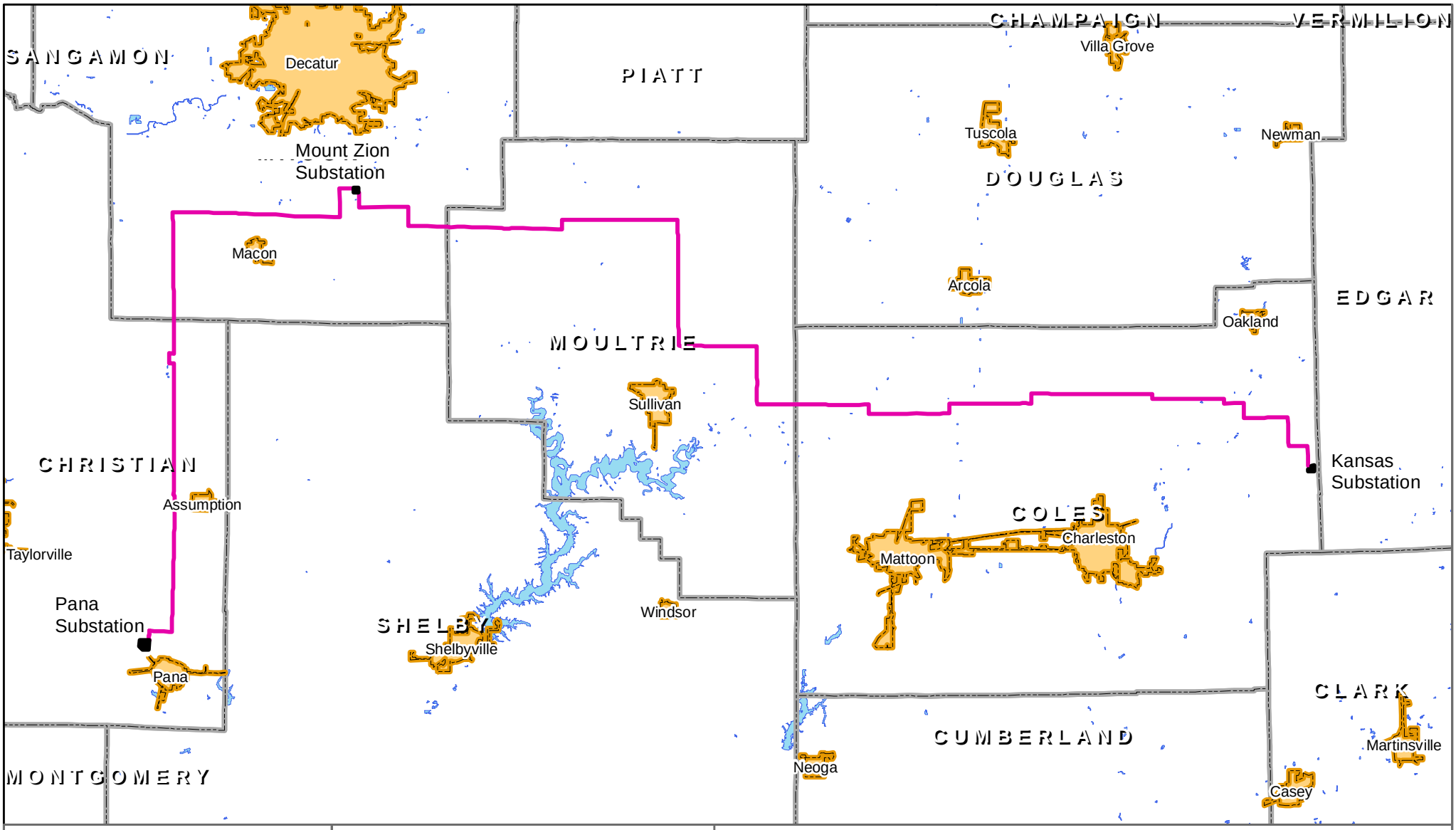

Illinois River Project

MCPO Exhibit 1.1: Map of Route Segment Combinations Between Pana and Kansas

N
W E
S

1:450,000

0 3.25 6.5 13 Miles

Date: 3/29/2013

Page: 3 of 9

Legend

- ATXI-P-A : ATXI Primary Pana to Mt Zion and ATXI Alternative Mt Zion to Kansas
- Proposed Substation
- City Boundary
- County Boundary
- Water Bodies

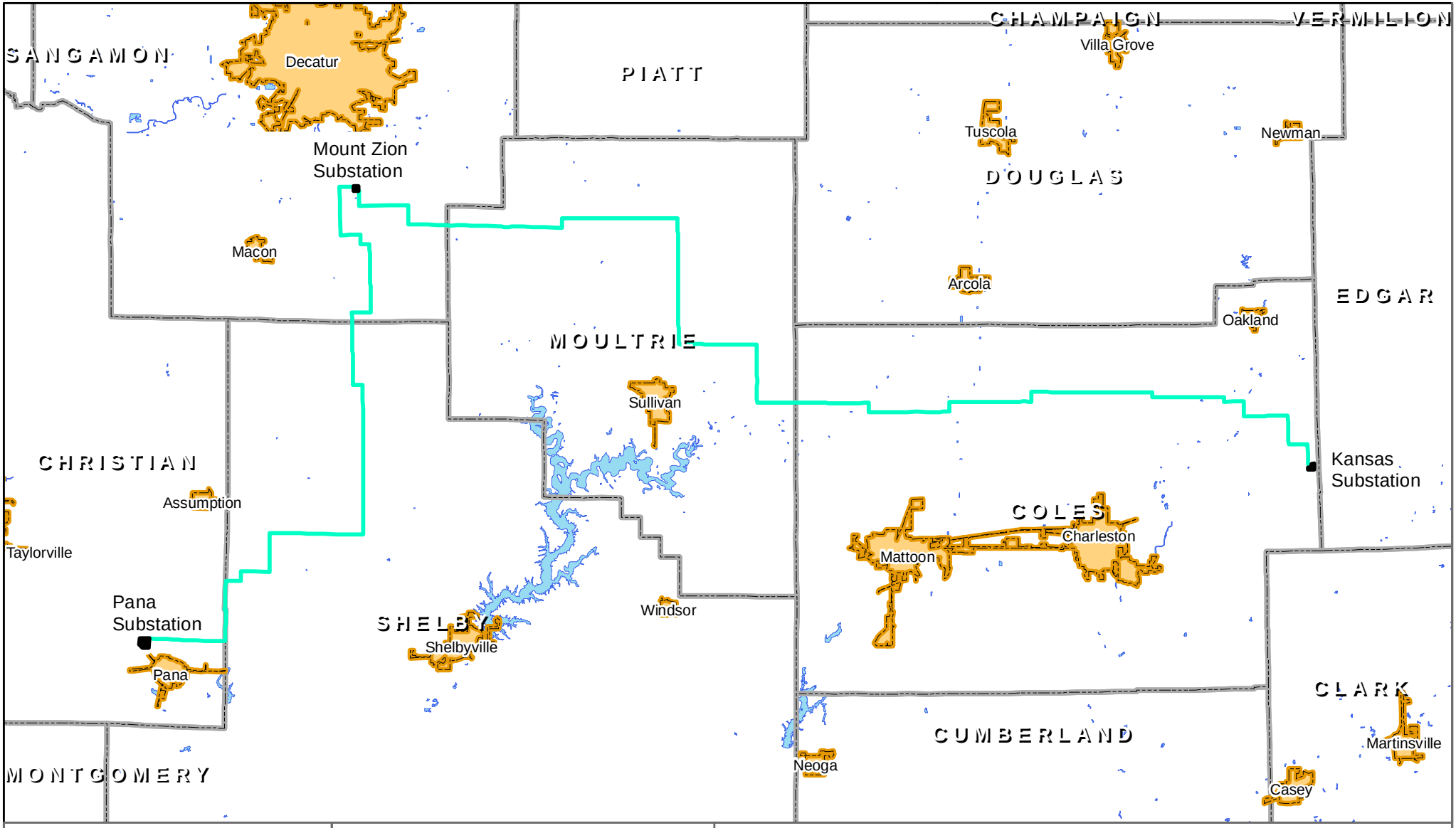

Illinois River Project

MCPO Exhibit 1.1: Map of Route Segment Combinations Between Pana and Kansas

N
W E
S

1:450,000

0 3.25 6.5 13 Miles

Date: 3/29/2013

Page: 4 of 9

Legend

- ATXI-A-A : ATXI Alternative Pana to Mt Zion and ATXI Alternative Mt Zion to Kansas
- Proposed Substation
- City Boundary
- County Boundary
- Water Bodies

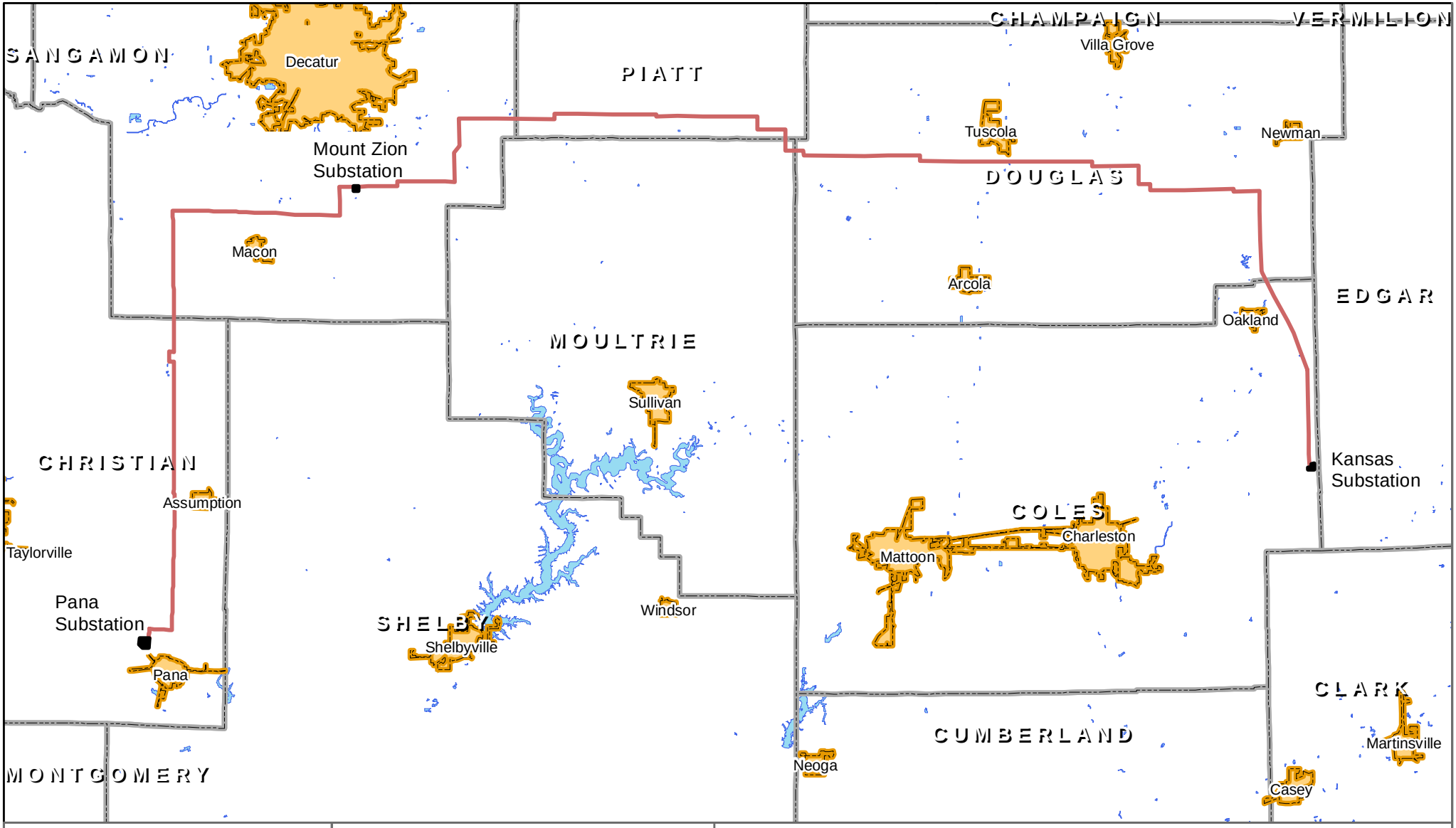

Illinois River Project

MCPO Exhibit 1.1: Map of Route Segment Combinations Between Pana and Kansas

N
W E
S

1:450,000

0 3.25 6.5 13 Miles

Date: 3/29/2013

Page: 5 of 9

Legend

- MCPO-P-MZK : ATXI Primary Pana to Mt Zion and MCPO Mt Zion to Kansas
- Proposed Substation
- City Boundary
- County Boundary
- Water Bodies

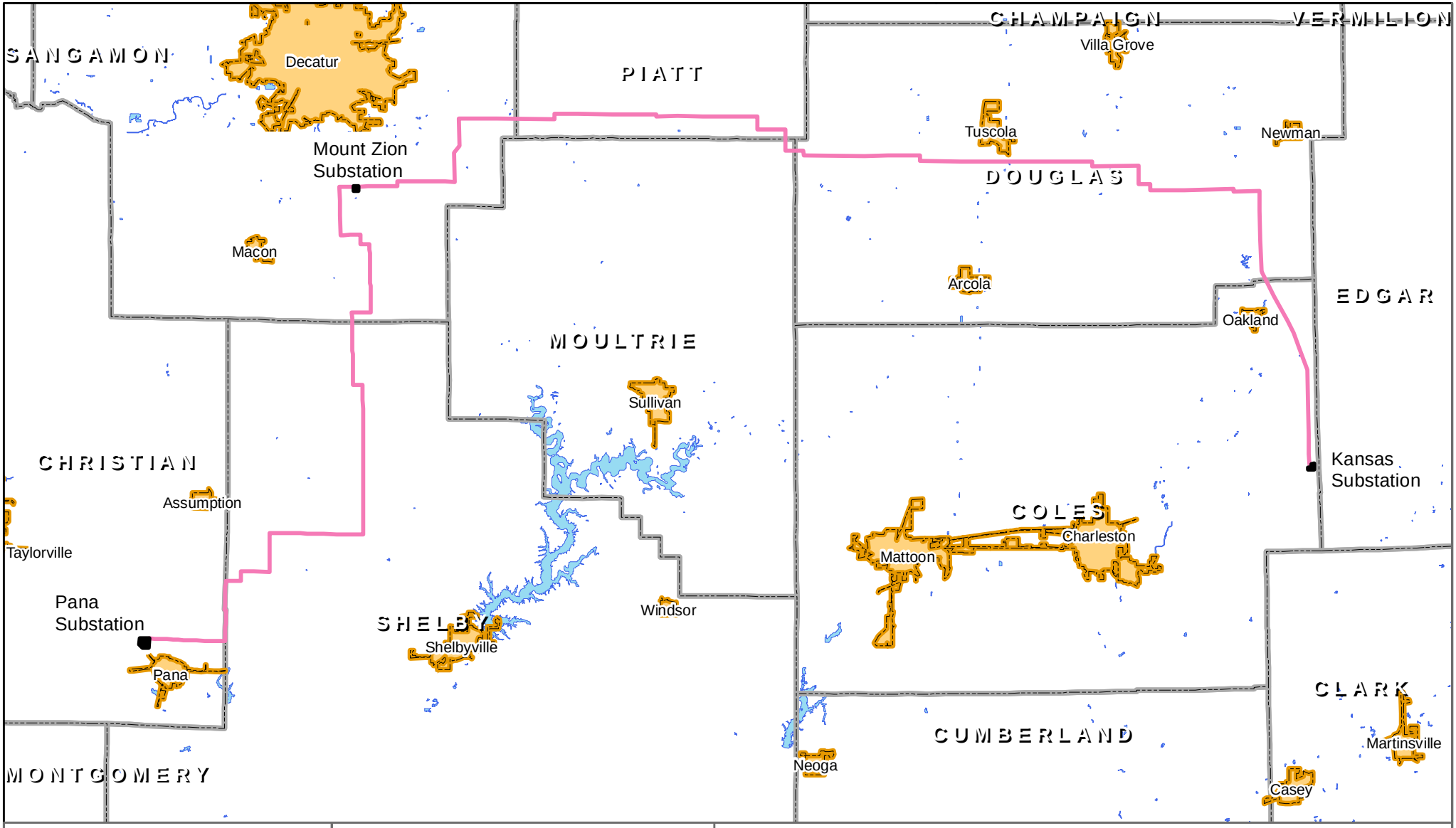

Illinois River Project

MCPO Exhibit 1.1: Map of Route Segment Combinations Between Pana and Kansas

N
W E
S

1:450,000

0 3.25 6.5 13 Miles

Date: 3/29/2013

Page: 6 of 9

Legend

- MCPO-A-MZK : ATXI Alternative Pana to Mt Zion and MCPO Mt Zion to Kansas
- Proposed Substation
- City Boundary
- County Boundary
- Water Bodies

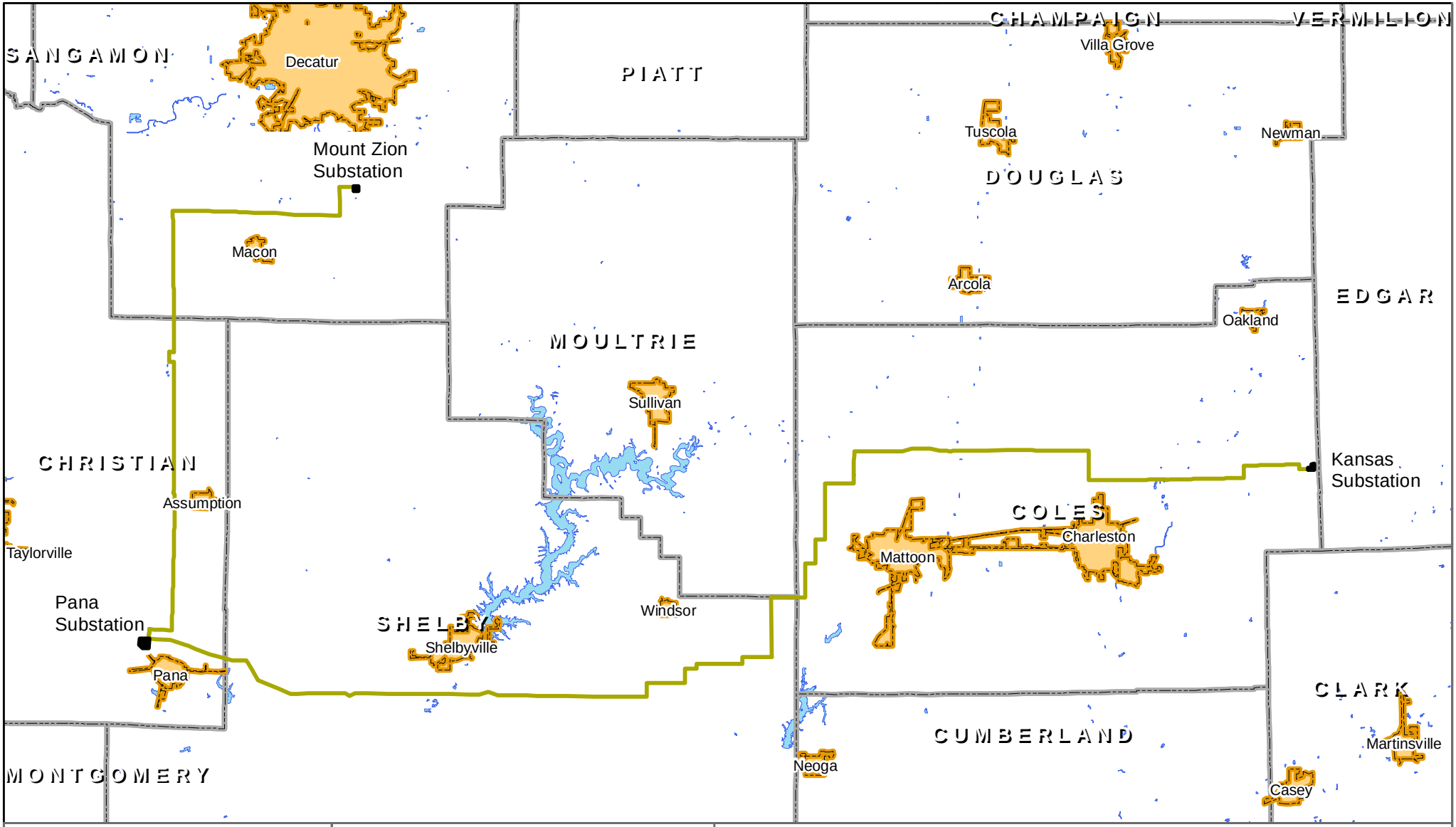

Illinois River Project

MCPO Exhibit 1.1: Map of Route Segment Combinations Between Pana and Kansas

N
W E
S

1:450,000

0 3.25 6.5 13 Miles

Date: 3/29/2013

Page: 7 of 9

Legend

- MCPO-P-PK : ATXI Primary Pana to Mt Zion and MCPO Pana to Kansas
- Proposed Substation
- City Boundary
- County Boundary
- Water Bodies

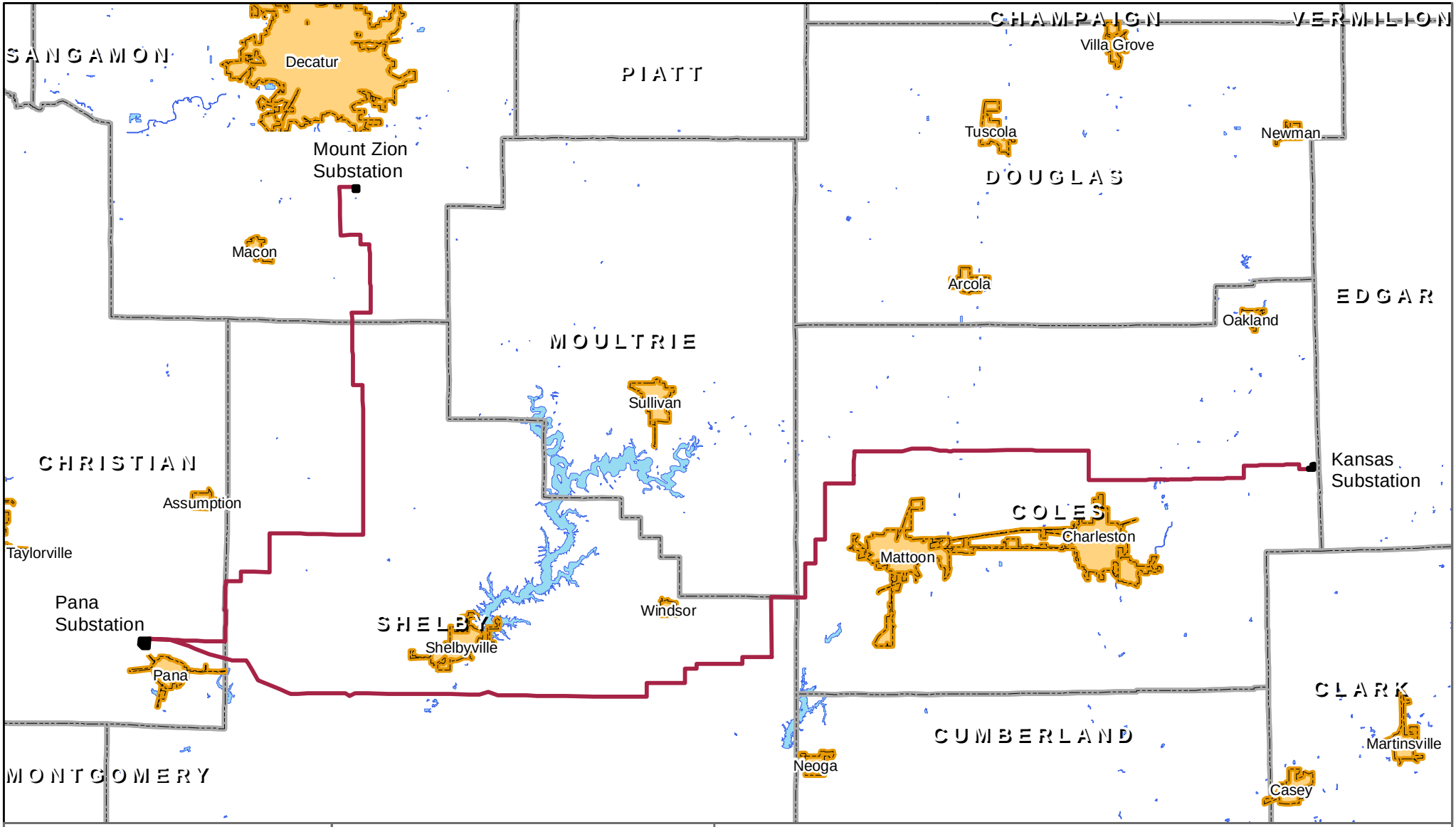

Illinois River Project

MCPO Exhibit 1.1: Map of Route Segment Combinations Between Pana and Kansas

N
W E
S

1:450,000

0 3.25 6.5 13 Miles

Date: 3/29/2013

Page: 8 of 9

Legend

- MCPO-A-PK : ATXI Alternative Pana to Mt Zion and MCPO Pana to Kansas
- Proposed Substation
- City Boundary
- County Boundary
- Water Bodies

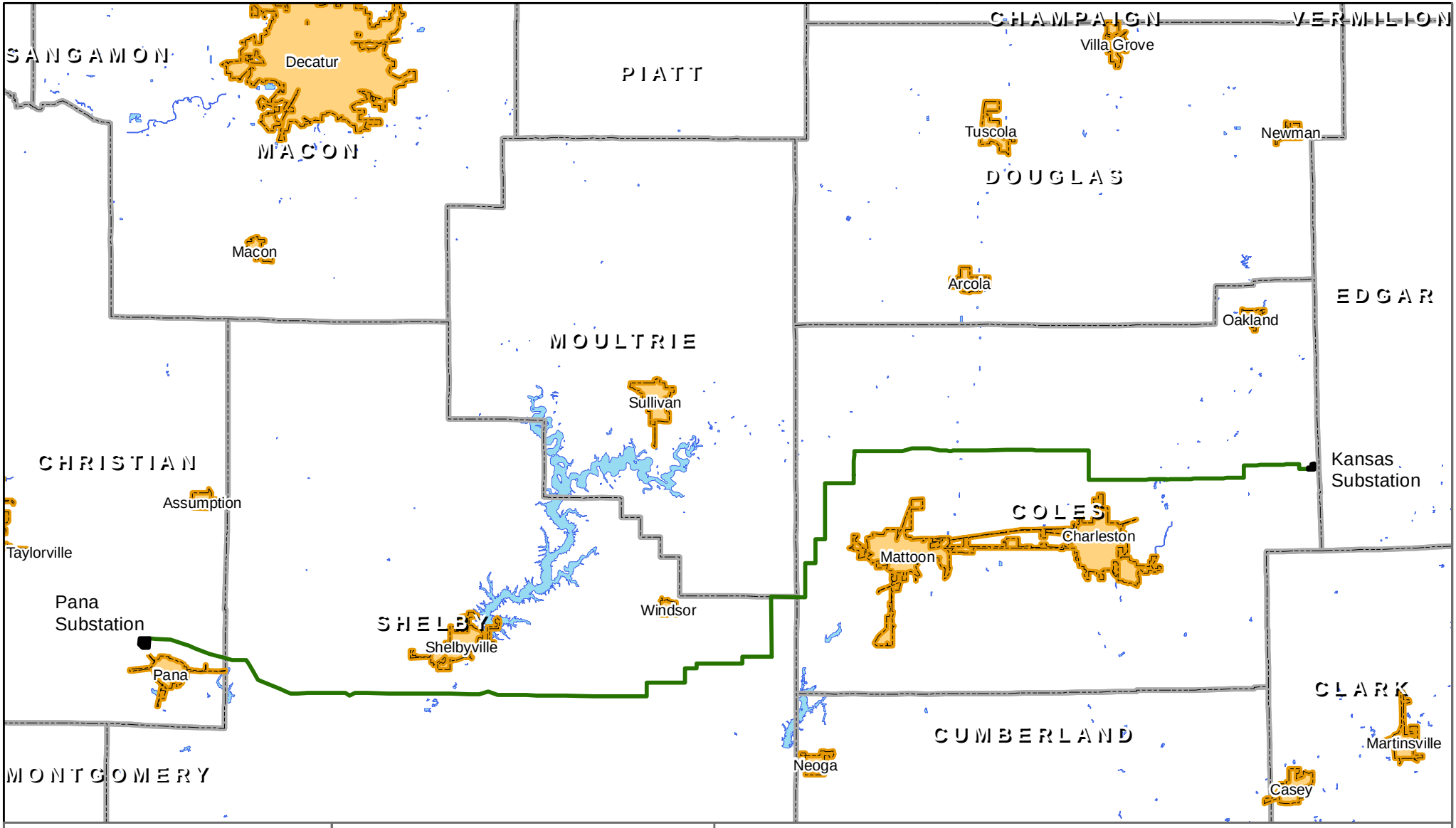

Illinois River Project

MCPO Exhibit 1.1: Map of Route Segment Combinations Between Pana and Kansas

N
W E
S

1:450,000

0 3.25 6.5 13 Miles

Date: 3/29/2013

Page: 9 of 9

Legend

- MCPO-PK : MCPO Pana to Kansas
- Proposed Substation
- City Boundary
- County Boundary
- Water Bodies