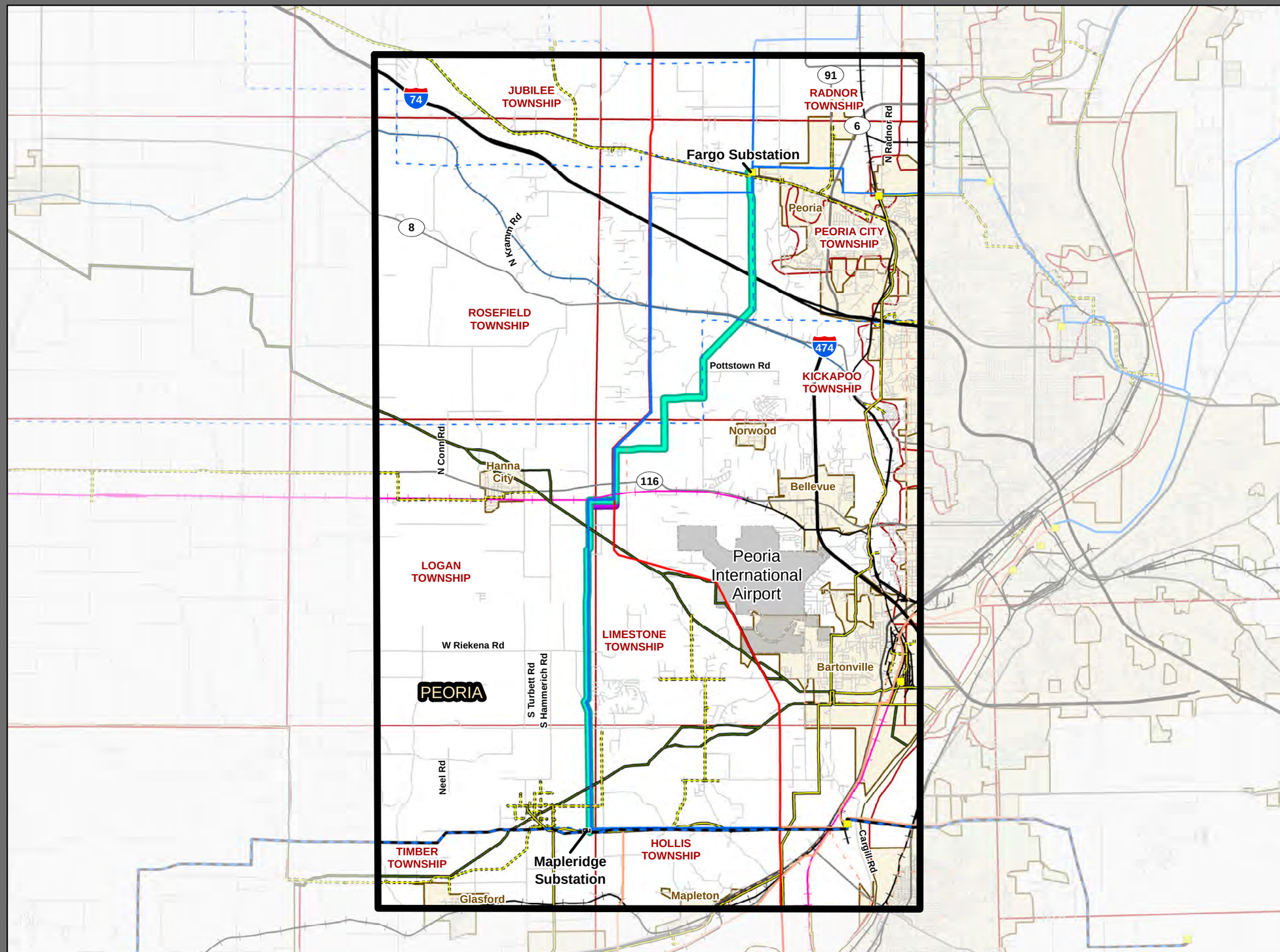

Ameren Illinois

Fargo - Mapleridge 345 kV Transmission Line Project

Primary Route

Legend

- Primary Route
- Segment Option
- Substation Siting Area
- Study Area Boundary
- Peoria International Airport Property Boundary
- County Boundary
- Township Boundary
- Municipal Boundary
- Existing Substation

Existing Utilities

- Ameren Gas Transmission Pipeline
- Ameren Gas High Pressure Distribution Pipeline
- Panhandle Eastern Pipeline Co Gas Transmission Pipeline

Existing Transmission Lines

- Ameren 345,000 Voltage (V)
- Ameren 138,000 Voltage (V)
- Commonwealth Edison Co 138,000 Voltage (V)
- Undetermined Company 138,000 Voltage (V)

Existing Distribution Lines

- Ameren 69,000 Voltage (V)
- Undetermined Company 69,000 Voltage (V)

Railroads

- Burlington Northern Railroad
- Chicago and North Western Railroad
- Other Railroads

Roads

- Interstate
- US Highway
- State Highway

1:124,000

N W E S

0 1 2 4 Miles

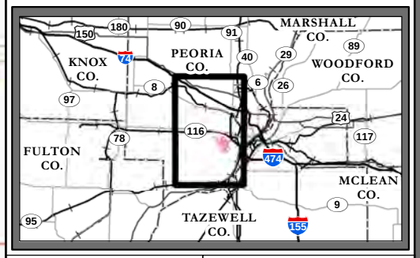

DATE: 01/23/2013

DRAWN BY: SJBLITZSTEIN

S:\Ameren\0167498 - Maple Ridge\GIS\MXD\2012\12\Maple Ridge Tasks\Existing Utilities

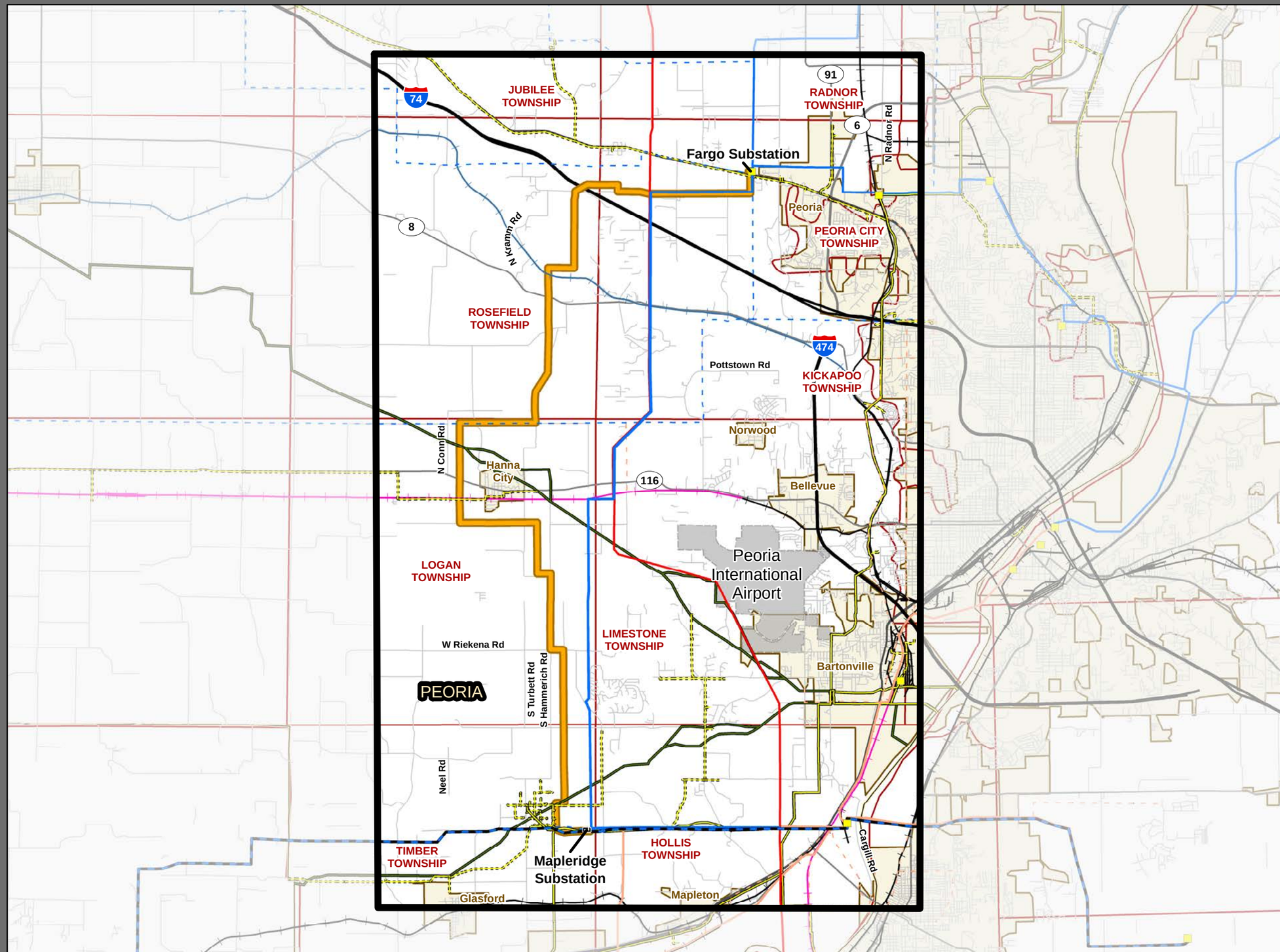

Ameren Illinois

Fargo - Mapleridge 345 kV Transmission Line Project

Alternate Route

Legend

- Alternate Route
- Substation Siting Area
- Study Area Boundary
- Peoria International Airport Property Boundary
- County Boundary
- Township Boundary
- Municipal Boundary
- Existing Substation

Existing Utilities

- Ameren Gas Transmission Pipeline
- Ameren Gas High Pressure Distribution Pipeline
- Panhandle Eastern Pipeline Co Gas Transmission Pipeline

Existing Transmission Lines

- Ameren 345,000 Voltage (V)
- Ameren 138,000 Voltage (V)
- Commonwealth Edison Co 138,000 Voltage (V)
- Undetermined Company 138,000 Voltage (V)

Existing Distribution Lines

- Ameren 69,000 Voltage (V)
- Undetermined Company 69,000 Voltage (V)

Railroads

- Burlington Northern Railroad
- Chicago and North Western Railroad
- Other Railroads

Roads

- Interstate
- US Highway
- State Highway

1:124,000

N W E S

0 1 2 4 Miles

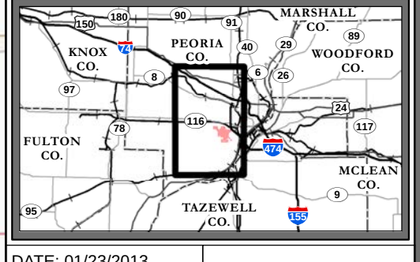

DATE: 01/23/2013

DRAWN BY: SJBLITZSTEIN

S:\Ameren\0167498 - Maple Ridge\GIS\MXD\2012\12\Maple Ridge Tasks\Existing Utilities