Figure 10. Participant Representation

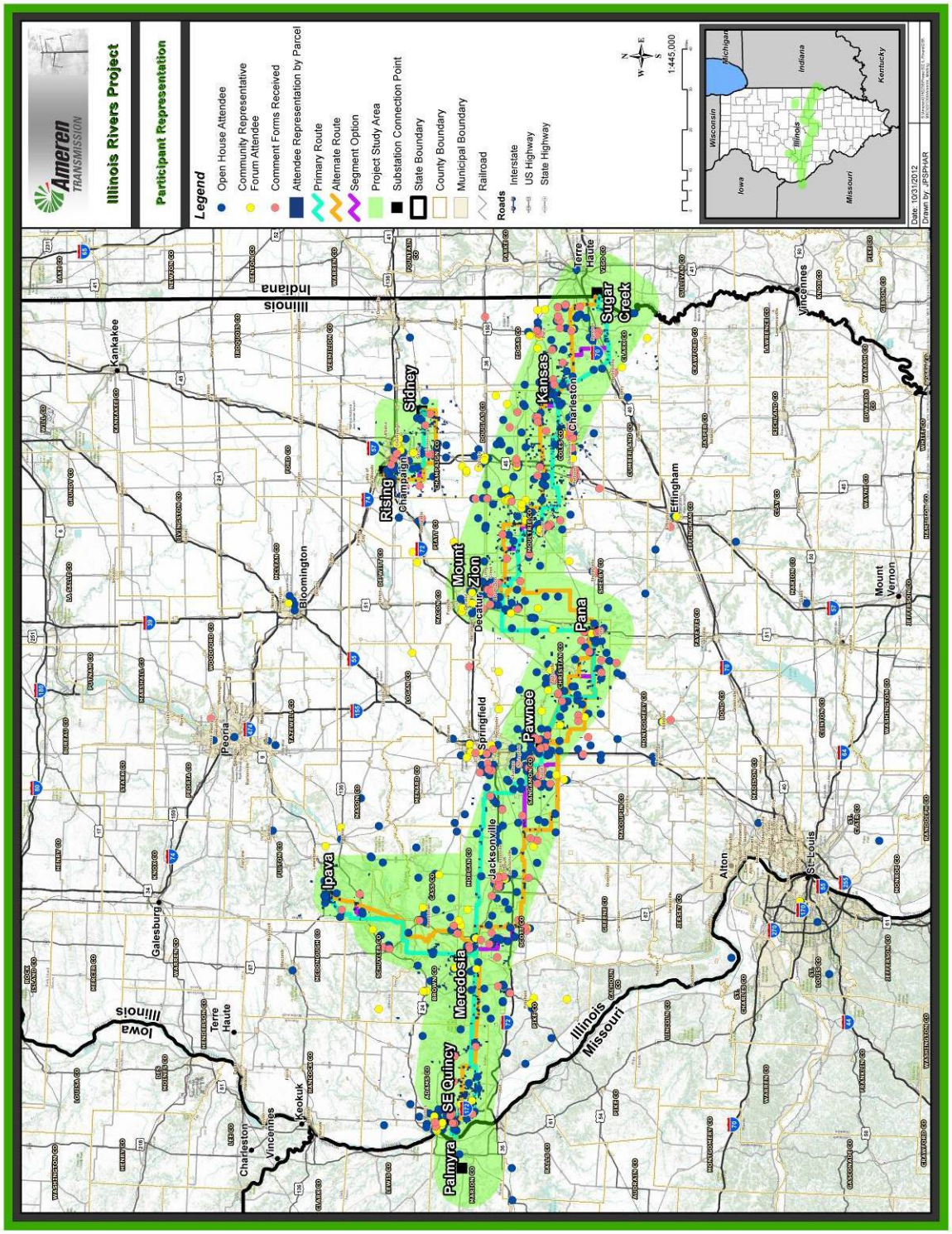

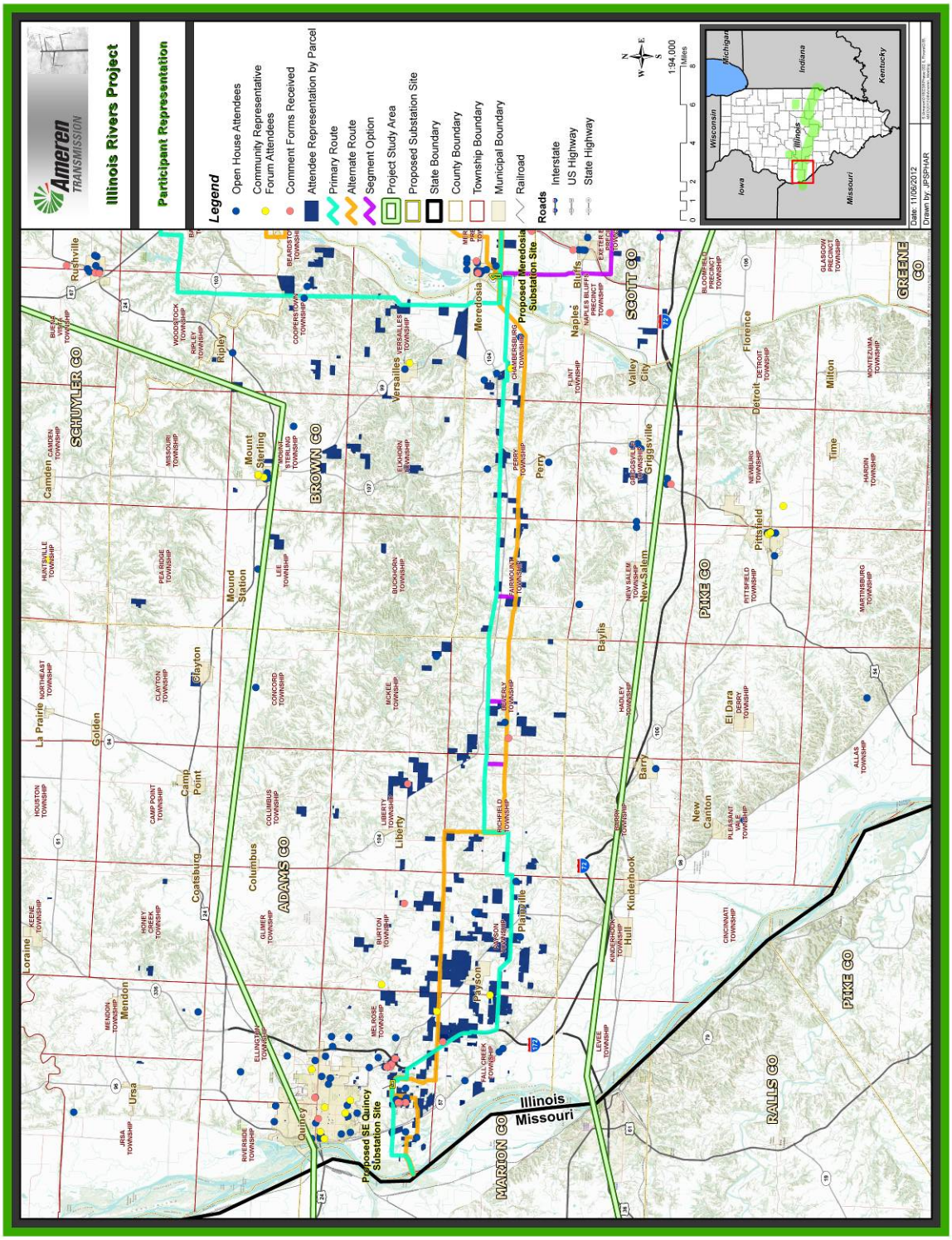
Ameren TRANSMISSION
Illinois Rivers Project
Participant Representation
Legend
Open House Attendees
Community Representative Forum Attendees
Comment Forms Received
Attendee Representation by Parcel
Primary Route
Alternate Route
Segment Option
Project Study Area
Proposed Substation Site
State Boundary
County Boundary
Township Boundary
Municipal Boundary
Railroad
Roads
Interstate
US Highway
State Highway
1:94,000
Miles
Wisconsin
Michigan
Iowa
Illinois
Indiana
Kentucky
Missouri
Date: 11/06/2012
Drawn by: JPSPHAR
SCHUYLER CO
BROWN CO
ADAMS CO
SCOTT CO
PIKE CO
GREENE CO
RALLS CO
MARION CO
Illinois
Missouri
Proposed Meredosia Substation Site
Proposed SE Quincy Substation Site
Rushville
Ripley
Mount Sterling
Versailles
Meredosia
Naples
Bluffs
Valley City
Florence
Milton
Detroit
Time
Perry
Griggsville
Pittsfield
New Salem
Baylis
Mound Station
Clayton
Golden
La Prairie
Camp Point
Coatsburg
Columbus
Liberty
Barry
El Dara
New Canton
Kinderhook
Hull
Plainville
Payson
Mendon
Loraine
Ursa
Quincy

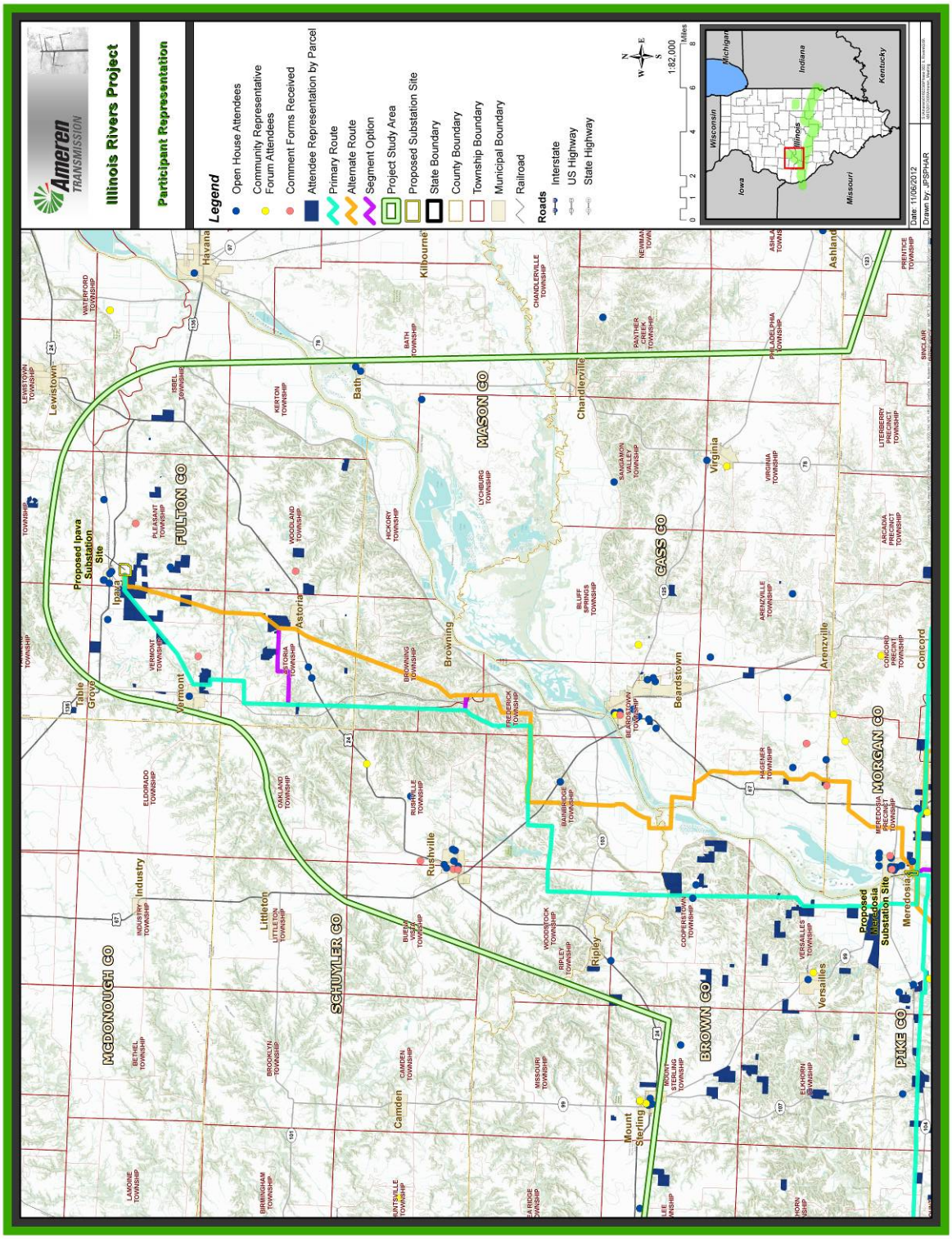
Ameren TRANSMISSION
Illinois Rivers Project
Participant Representation
Legend
Open House Attendees
Community Representative Forum Attendees
Comment Forms Received
Attendee Representation by Parcel
Primary Route
Alternate Route
Segment Option
Project Study Area
Proposed Substation Site
State Boundary
County Boundary
Township Boundary
Municipal Boundary
Railroad
Roads
Interstate
US Highway
State Highway
1:82,000
Miles
Wisconsin
Iowa
Illinois
Missouri
Michigan
Indiana
Kentucky
Date: 11/06/2012
Drawn by: JPSPHAR
Proposed Ipava Substation Site
Proposed Meredosia Substation Site
FULTON CO
MASON CO
MCDONOUGH CO
SCHUYLER CO
CASS CO
MORGAN CO
BROWN CO
PIKE CO
Havana
Kilbourne
Lewistown
Bath
Chandlerville
Ipava
Table Grove
Vermont
Astoria
Browning
Virginia
Beardstown
Industry
Littleton
Rushville
Arenzville
Ashland
Concord
Ripley
Versailles
Camden
Mount Sterling
Meredosia