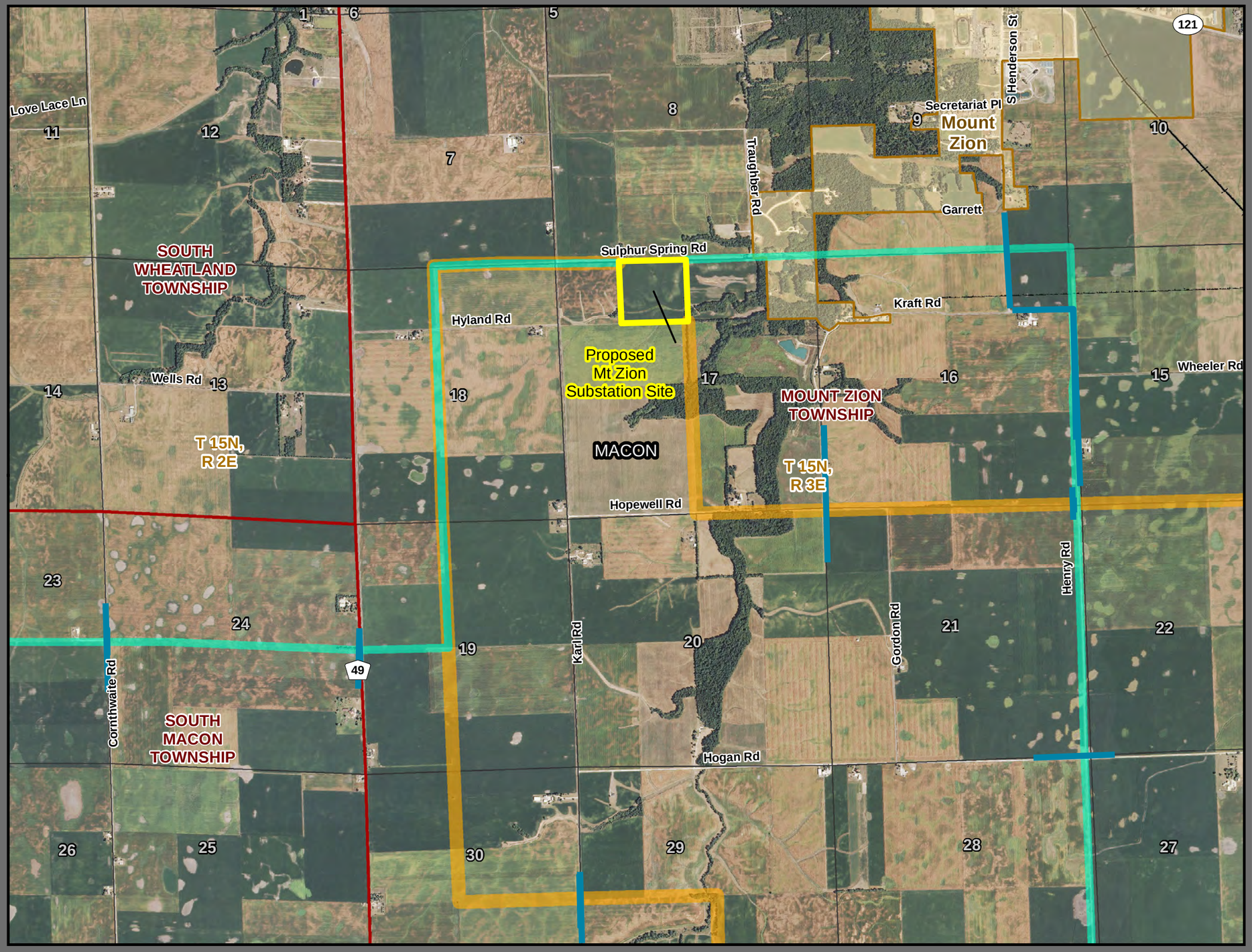

Ameren TRANSMISSION

Illinois Rivers Project

Proposed Routes

Legend

- Primary Route
- Alternate Route
- Segment Option
- Project Study Area
- Proposed Substation Site
- County Boundary
- Municipal Boundary
- Township Boundary
- Section Boundary
- Existing Substation

Existing Utilities

- Overhead Utility Line
- Railroad

Existing Transmission Line

- 345,000 Voltage (V)
- 161,000 Voltage (V)
- 138,000 Voltage (V)

Existing Distribution Line

- 69,000 Voltage (V)

Disclaimer:
The mapped locations of foreign electric supply facilities (depicted as overhead utility lines), and/or the general locations where these facilities would be crossed by the Proposed Routes, are based on aerial reconnaissance of the Proposed Routes. Data associated with known locations of telecommunication facilities is not readily available.

N W E S

1:24,000

0 0.15 0.3 0.6 0.9 Miles

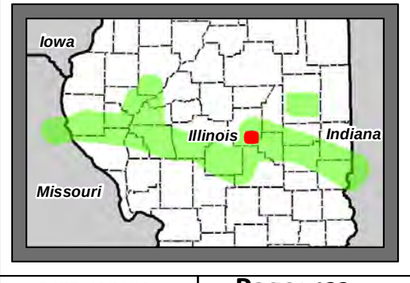

DATE: 10/31/12

Page: 133

S:\Ameren\0160238\Phase 002 IL Rivers\GIS\MXD\20120\9\Topo Map Book

Created By: AJPHELPS

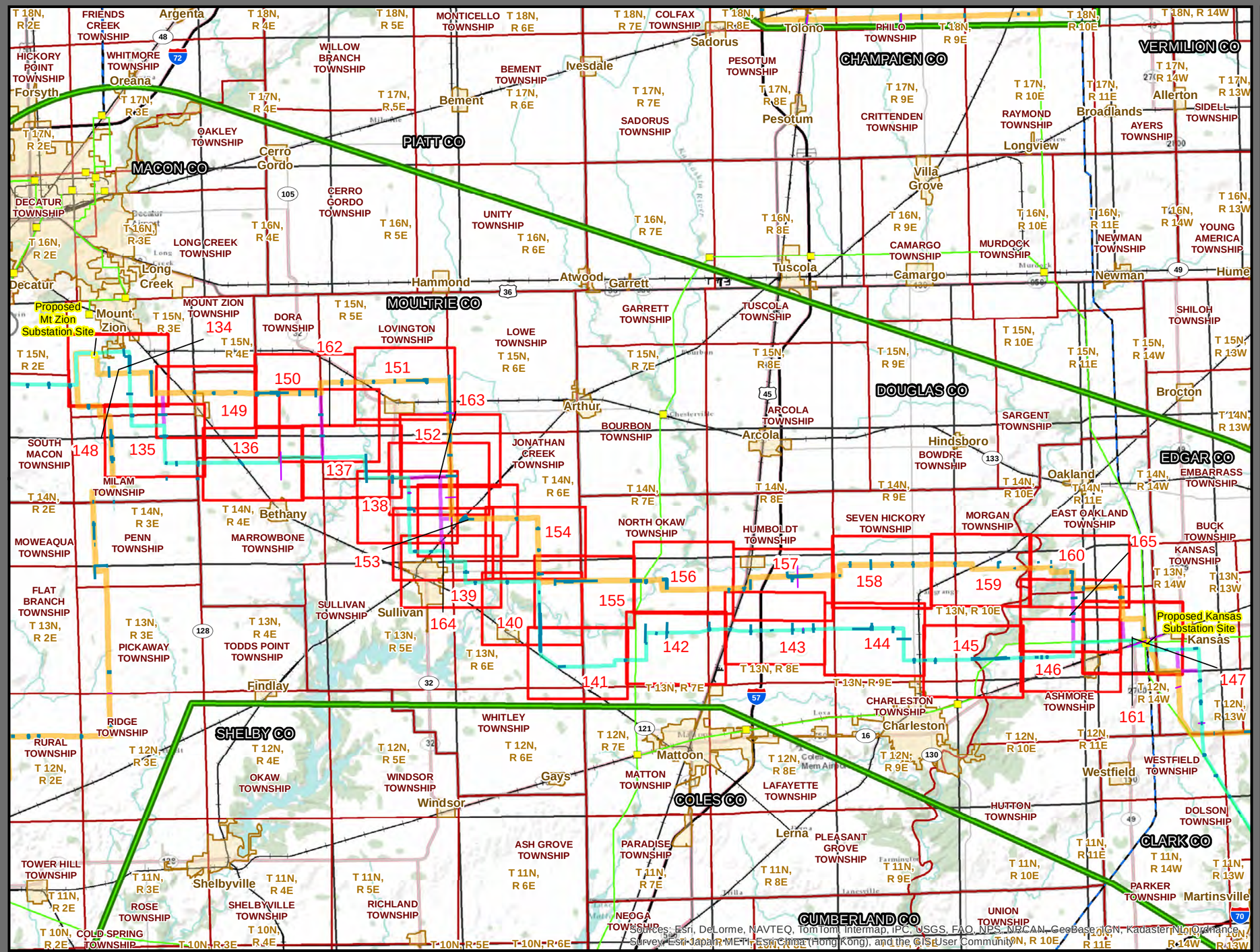
MACON CO
PIATT CO
MOULTRIE CO
CHAMPAIGN CO
VERMILION CO
DOUGLAS CO
EDGAR CO
SHELBY CO
COLES CO
CLARK CO
CUMBERLAND CO
Argenta
Oreana
Forsyth
Decatur
Long Creek
Mount Zion
Proposed Mt Zion Substation Site
Cerro Gordo
Bement
Ivesdale
Sadorus
Tolono
Pesotum
Villa Grove
Longview
Broadlands
Allerton
Hammond
Atwood
Garrett
Tuscola
Camargo
Newman
Hume
Arthur
Arcola
Hindsboro
Brocton
Oakland
Bethany
Sullivan
Findlay
Charleston
Mattoon
Gays
Windsor
Westfield
Shelbyville
Lerna
Martinsville
Proposed Kansas Substation Site
Kansas
Ameren TRANSMISSION
Illinois Rivers Project
Proposed Routes
Mount Zion to Kansas
Legend
Primary Route
Alternate Route
Segment Option
Project Study Area
Proposed Substation Site
County Boundary
Municipal Boundary
Township Boundary
Section Boundary
Existing Substation
Existing Utilities
Overhead Utility Line
Railroad
Existing Transmission Line
345,000 Voltage (V)
161,000 Voltage (V)
138,000 Voltage (V)
Existing Distribution Line
69,000 Voltage (V)
Disclaimer:
The mapped locations of foreign electric supply facilities (depicted as overhead utility lines), and/or the general locations where these facilities would be crossed by the Proposed Routes, are based on aerial reconnaissance of the Proposed Routes. Data associated with known locations of telecommunication facilities is not readily available.
1:375,000
Miles
0 2.5 5 10 15
Iowa
Illinois
Indiana
Missouri
DATE: 10/31/12
Page: 7
Created By: AJPHELPS
Sources: Esri, DeLorme, NAVTEQ, TomTom, Intermap, iPC, USGS, FAO, NPS, NRCAN, GeoBase, IGN, Kadaster NL, Ordnance Survey, Esri Japan, METI, Esri China (Hong Kong), and the GIS User Community

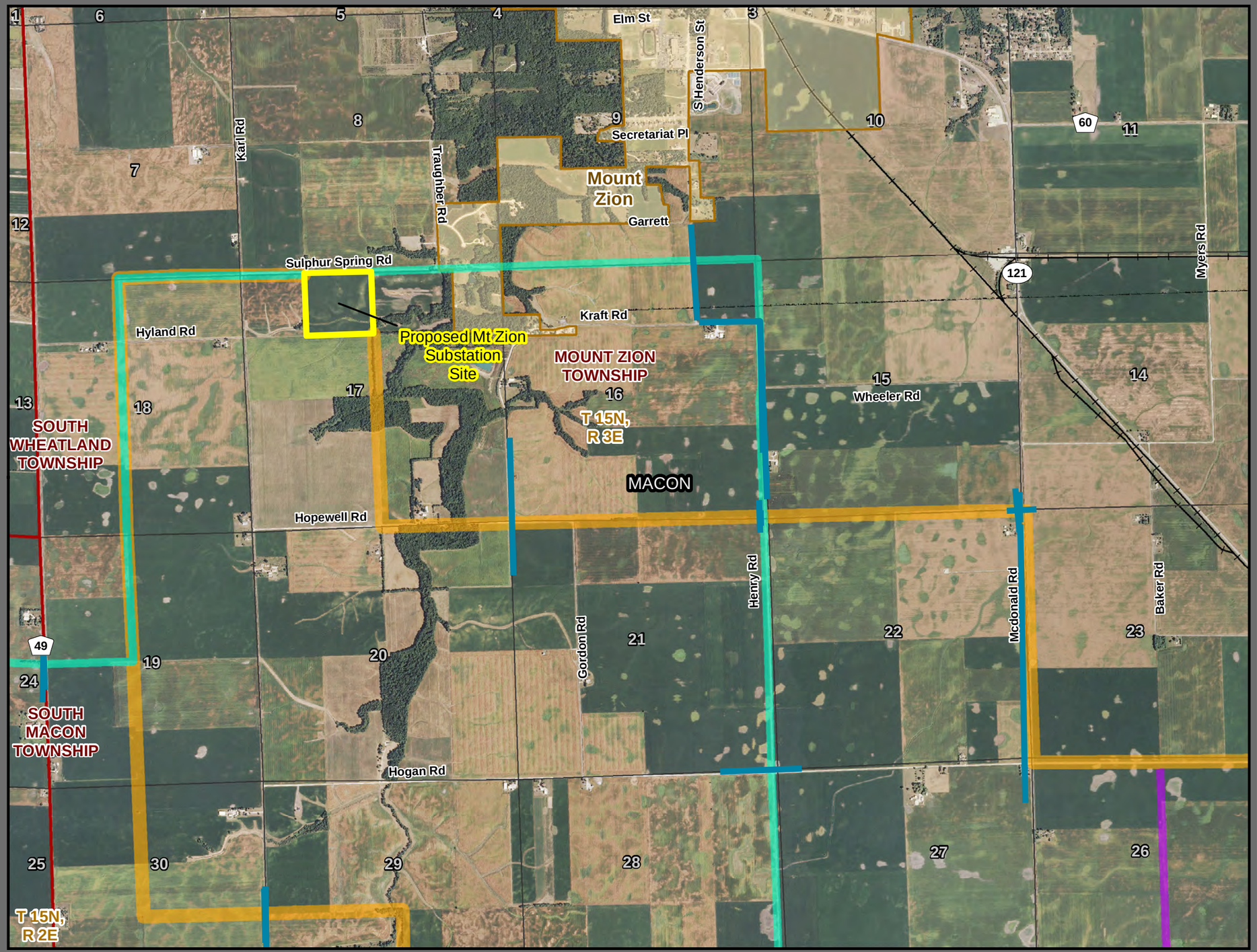

Ameren TRANSMISSION

Illinois Rivers Project

Proposed Routes

Legend

- Primary Route
- Alternate Route
- Segment Option
- Project Study Area
- Proposed Substation Site
- County Boundary
- Municipal Boundary
- Township Boundary
- Section Boundary
- Existing Substation

Existing Utilities

- Overhead Utility Line
- Railroad

Existing Transmission Line

- 345,000 Voltage (V)
- 161,000 Voltage (V)
- 138,000 Voltage (V)

Existing Distribution Line

- 69,000 Voltage (V)

Disclaimer:
The mapped locations of foreign electric supply facilities (depicted as overhead utility lines), and/or the general locations where these facilities would be crossed by the Proposed Routes, are based on aerial reconnaissance of the Proposed Routes. Data associated with known locations of telecommunication facilities is not readily available.

N W E S

1:24,000

0 0.15 0.3 0.6 0.9 Miles

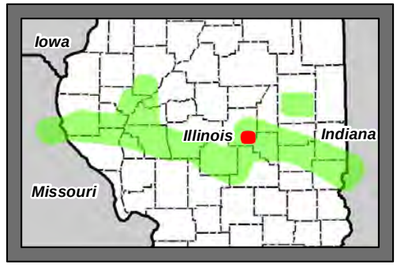

DATE: 10/31/12

Page: 134

S:\Ameren\0160238\Phase 002 IL Rivers\GIS\MXD\2012\09\Topo Map Book

Created By: AJPHELPS