Page: 18

Page: 20

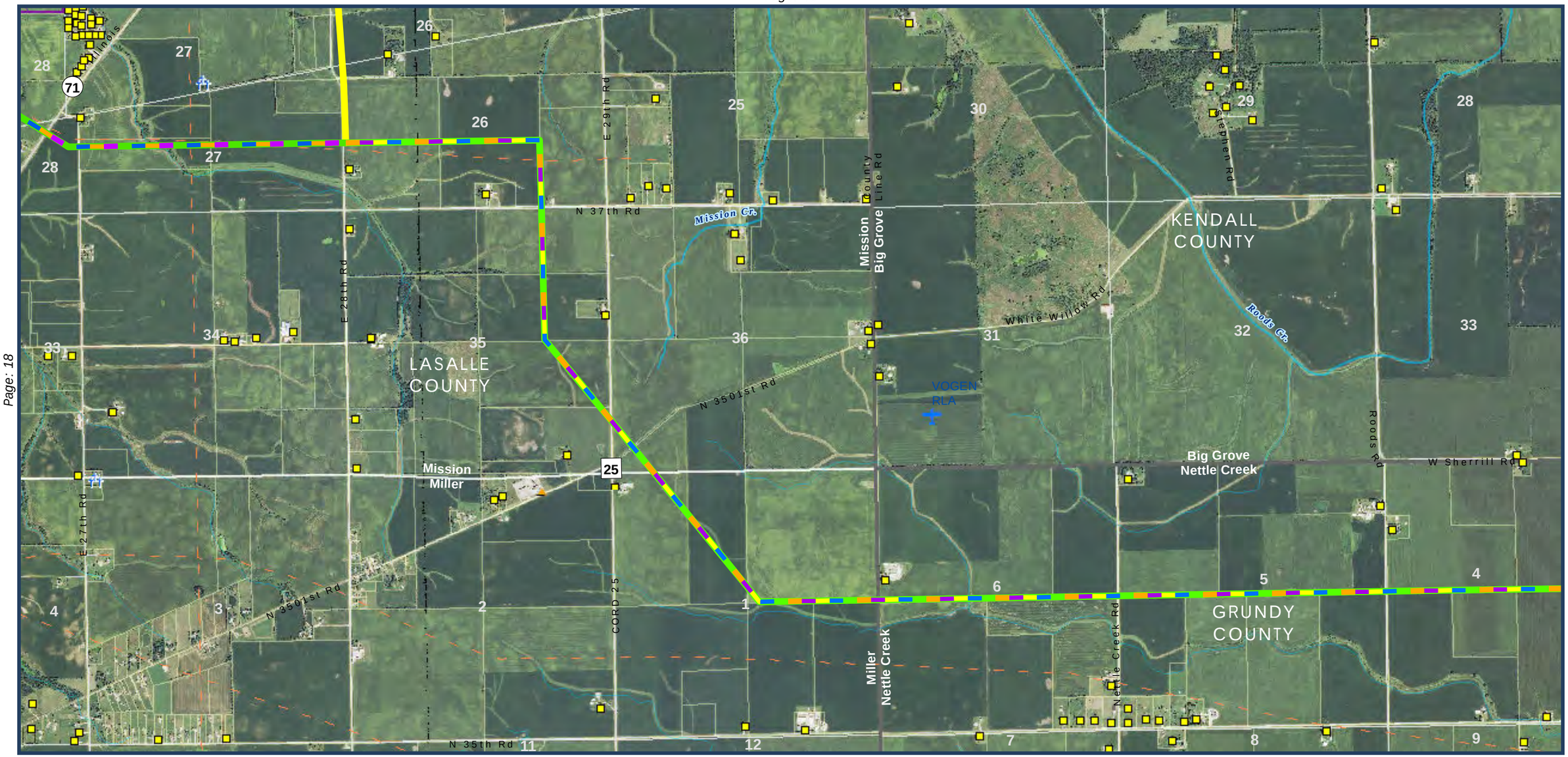

0 2,000 Feet

* 2011 NAIP Aerial Imagery

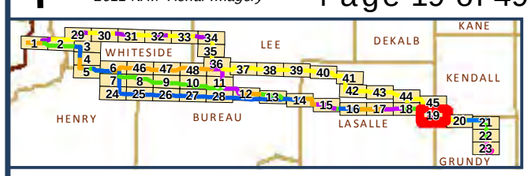

DC Section
- Preferred Route (Study Route A)
- Proposed Alternative Route (Study Route B)
- Dismissed Route C
- Dismissed Route D
- Dismissed Route E

AC Section
- Preferred Route (Study Route F)
- Proposed Alternative Route (Study Route G)
- Dismissed Route H

- Proposed Convertor Station Site
- 345 kV / 765 kV Transformer Substation
- Residence
- County
- City
- Railroad
- Abandoned Railroad
- Existing Wind Turbine
- Mine / Quarry
- Pipeline

Existing Transmission
- 69kV AC
- 115kV AC
- 138kV AC
- 345kV AC
- 765kV AC

- Illinois Natural Area Inventory Site
- Illinois Nature Preserve Commission Lands
- Other Conservation and Recreation Land
- Private-use Airport
- Public-use Airport
- IL Agricultural Area
- Center Pivot Irrigator

IL DNR Lands
- IL DNR Conservation / Habitat Area
- IL DNR State Fish and Wildlife Area
- IL DNR State Natural Area
- IL DNR State Park
- IL DNR Other Interest
- Wetland (NWI)
- Water
- Stream or River
- Levee

- Daycare
- School
- Cemetery
- Religious Facilities
- Antenna Tower (FCC)
- Contaminated Site
- NRHP Site
- Important Bird Area

APPENDIX D
Study Routes

Original Size = 11 x 17 Landscape

Path: \\Mspe-gis-file\GISProj\CleanLine\147423\map_docs\mxd\PERMITS\Illinois\appendix\H_dismissed\map_24k_11x17L_IL_detailed_.mxd

ROCK ISLAND CLEAN LINE

Page:

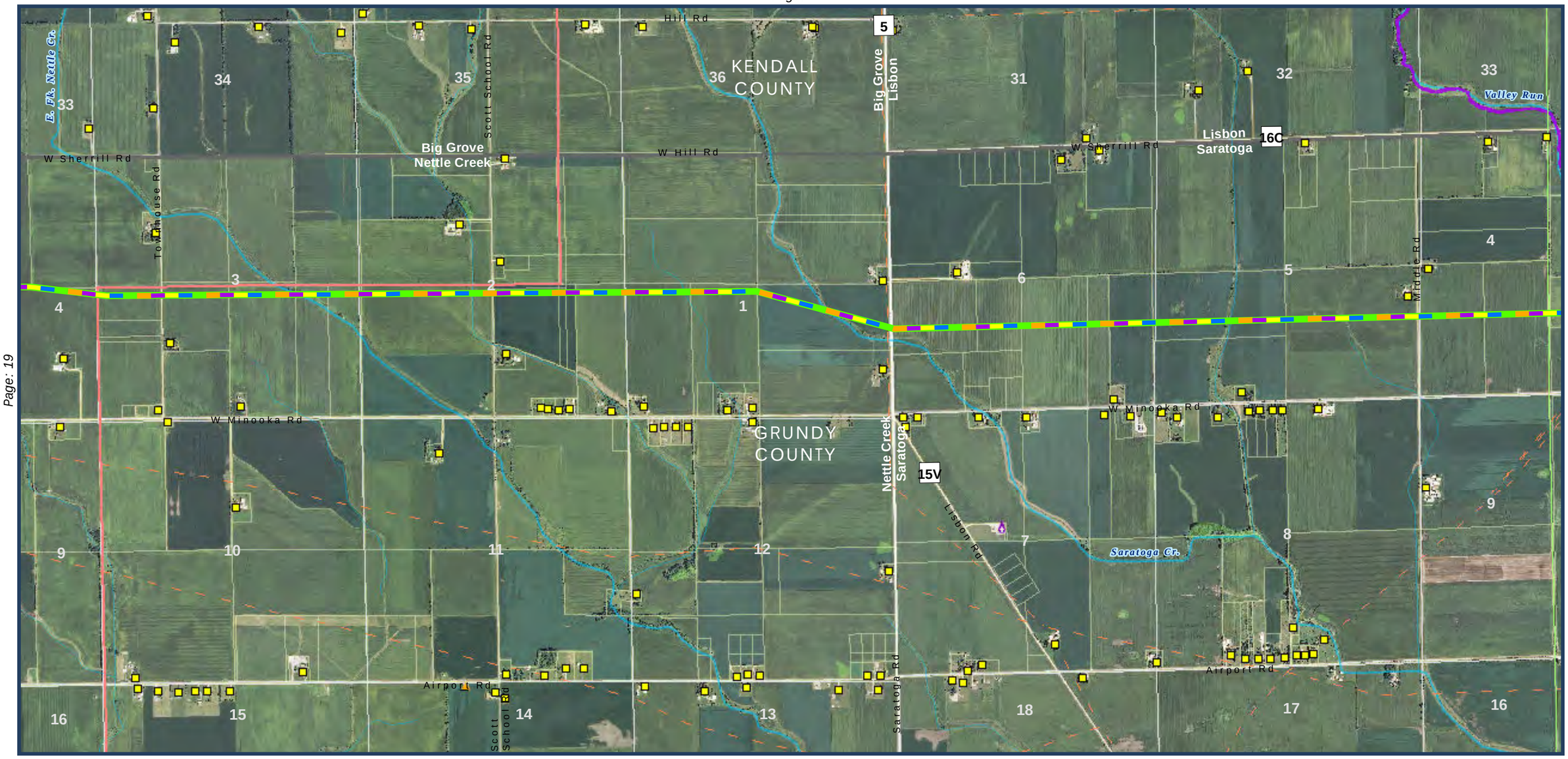

Page:

0 2,000 Feet

* 2011 NAIP Aerial Imagery

Page 20 of 49

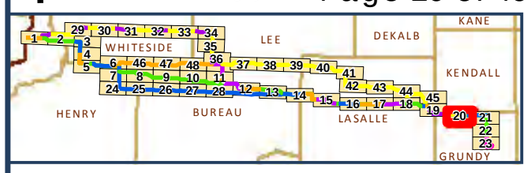

DC Section
- Preferred Route (Study Route A)
- Proposed Alternative Route (Study Route B)
- Dismissed Route C
- Dismissed Route D
- Dismissed Route E

AC Section
- Preferred Route (Study Route F)
- Proposed Alternative Route (Study Route G)
- Dismissed Route H

- Proposed Convertor Station Site
- 345 kV / 765 kV Transformer Substation
- Residence
- County
- City
- Railroad
- Abandoned Railroad
- Existing Wind Turbine
- Mine / Quarry
- Pipeline

Existing Transmission
- 69kV AC
- 115kV AC
- 138kV AC
- 345kV AC
- 765kV AC

- Illinois Natural Area Inventory Site
- Illinois Nature Preserve Commission Lands
- Other Conservation and Recreation Land
- Private-use Airport
- Public-use Airport
- IL Agricultural Area
- Center Pivot Irrigator

IL DNR Lands
- IL DNR Conservation / Habitat Area
- IL DNR State Fish and Wildlife Area
- IL DNR State Natural Area
- IL DNR State Park
- IL DNR Other Interest
- Wetland (NWI)
- Water
- Stream or River
- Levee

- Daycare
- School
- Cemetery
- Religious Facilities
- Antenna Tower (FCC)
- Contaminated Site
- NRHP Site
- Important Bird Area

APPENDIX D
Study Routes

Original Size = 11 x 17 Landscape

Path: \\Mspe-gis-file\GISProj\CleanLine\147423\map_docs\mxd\PERMITS\Illinois\appendix\H_dismissed\map_24k_11x17L_IL_detailed_.mxd

ROCK ISLAND CLEAN LINE

Page:

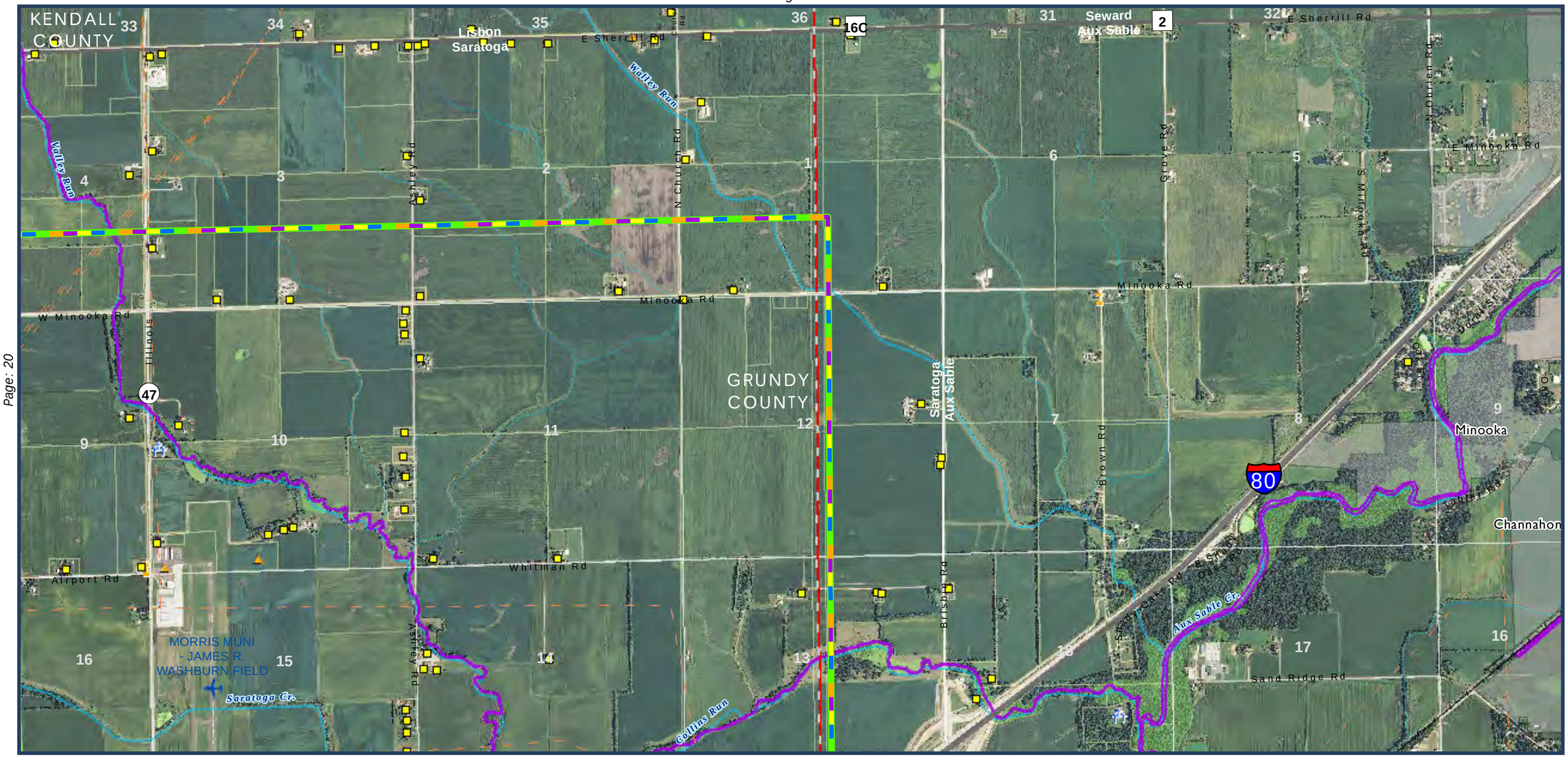

Page: 20

Page: 22

Page: 21

0 2,000 Feet

* 2011 NAIP Aerial Imagery

Page 21 of 49

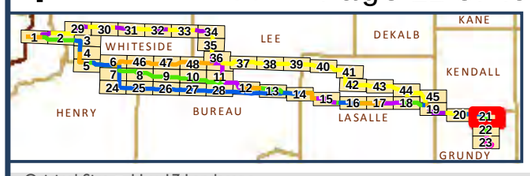

DC Section
- Preferred Route (Study Route A)
- Proposed Alternative Route (Study Route B)
- Dismissed Route C
- Dismissed Route D
- Dismissed Route E

AC Section
- Preferred Route (Study Route F)
- Proposed Alternative Route (Study Route G)
- Dismissed Route H

- Proposed Convertor Station Site
- 345 kV / 765 kV Transformer Substation
- Residence
- County
- City
- Railroad
- Abandoned Railroad
- Existing Wind Turbine
- Mine / Quarry
- Pipeline

Existing Transmission
- 69kV AC
- 115kV AC
- 138kV AC
- 345kV AC
- 765kV AC

- Illinois Natural Area Inventory Site
- Illinois Nature Preserve Commission Lands
- Other Conservation and Recreation Land
- Private-use Airport
- Public-use Airport
- IL Agricultural Area
- Center Pivot Irrigator

IL DNR Lands
- IL DNR Conservation / Habitat Area
- IL DNR State Fish and Wildlife Area
- IL DNR State Natural Area
- IL DNR State Park
- IL DNR Other Interest
- Wetland (NWI)
- Water
- Stream or River
- Levee

- Daycare
- School
- Cemetery
- Religious Facilities
- Antenna Tower (FCC)
- Contaminated Site
- NRHP Site
- Important Bird Area

APPENDIX D
Study Routes

Original Size = 11 x 17 Landscape

Path: \\Mspe-gis-file\GISProj\CleanLine\147423\map_docs\mxd\PERMITS\Illinois\appendix\H_dismissed\map_24k_11x17L_IL_detailed_.mxd

ROCK ISLAND CLEAN LINE

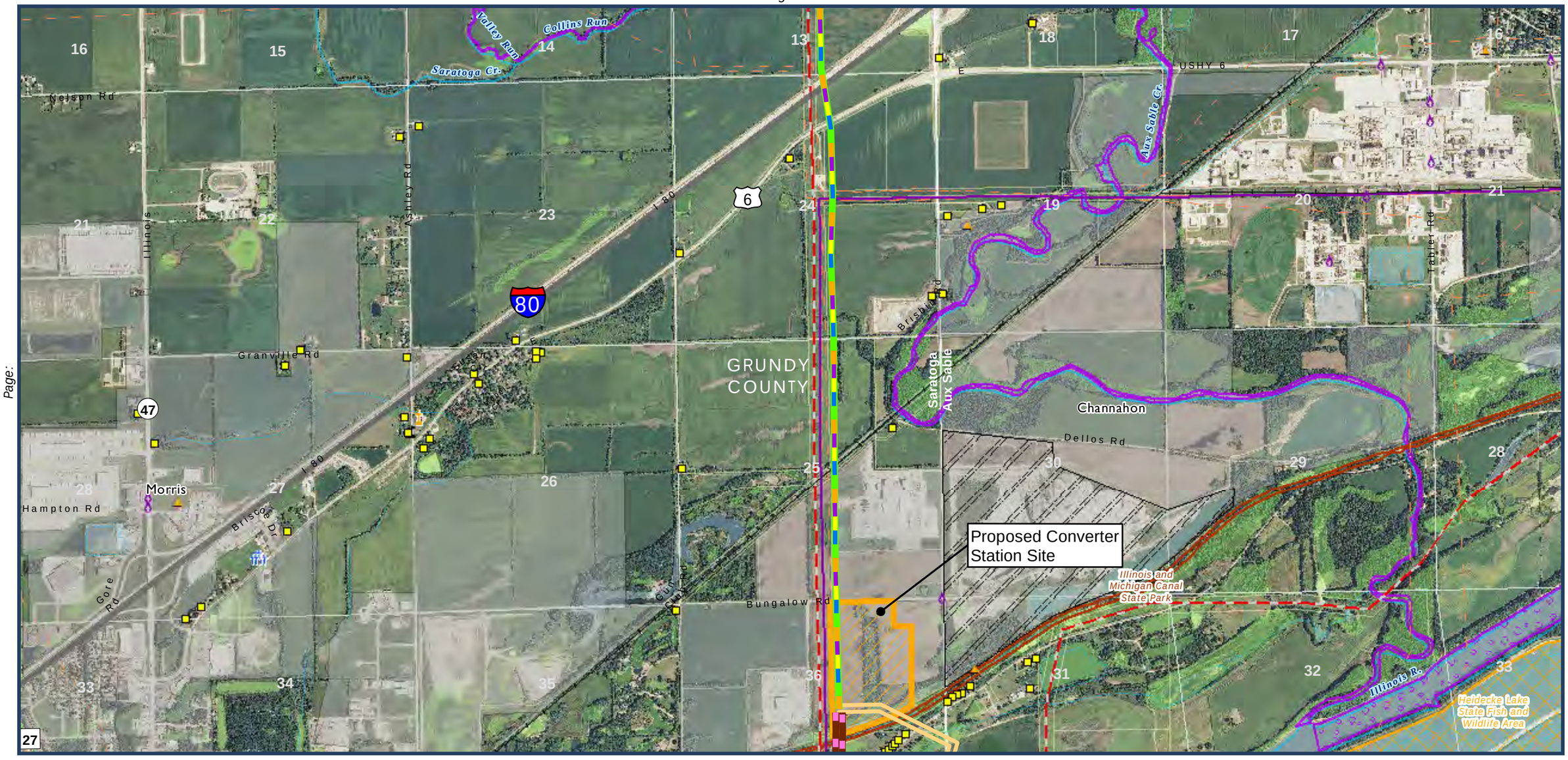

0 2,000 Feet

* 2011 NAIP Aerial Imagery

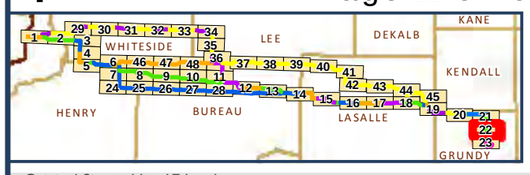

DC Section
- Preferred Route (Study Route A)
- Proposed Alternative Route (Study Route B)
- Dismissed Route C
- Dismissed Route D
- Dismissed Route E

AC Section
- Preferred Route (Study Route F)
- Proposed Alternative Route (Study Route G)
- Dismissed Route H

- Proposed Convertor Station Site
- 345 kV / 765 kV Transformer Substation
- Residence
- County
- City
- Railroad
- Abandoned Railroad
- Existing Wind Turbine
- Mine / Quarry
- Pipeline

Existing Transmission
- 69kV AC
- 115kV AC
- 138kV AC
- 345kV AC
- 765kV AC

- Illinois Natural Area Inventory Site
- Illinois Nature Preserve Commission Lands
- Other Conservation and Recreation Land
- Private-use Airport
- Public-use Airport
- IL Agricultural Area
- Center Pivot Irrigator

IL DNR Lands
- IL DNR Conservation / Habitat Area
- IL DNR State Fish and Wildlife Area
- IL DNR State Natural Area
- IL DNR State Park
- IL DNR Other Interest
- Wetland (NWI)
- Water
- Stream or River
- Levee

- Daycare
- School
- Cemetery
- Religious Facilities
- Antenna Tower (FCC)
- Contaminated Site
- NRHP Site
- Important Bird Area

APPENDIX D
Study Routes

Original Size = 11 x 17 Landscape

Path: \\Mspe-gis-file\GISProj\CleanLine\147423\map_docs\mxd\PERMITS\Illinois\appendix\H_dismissed\map_24k_11x17L_IL_detailed_.mxd

ROCK ISLAND CLEAN LINE

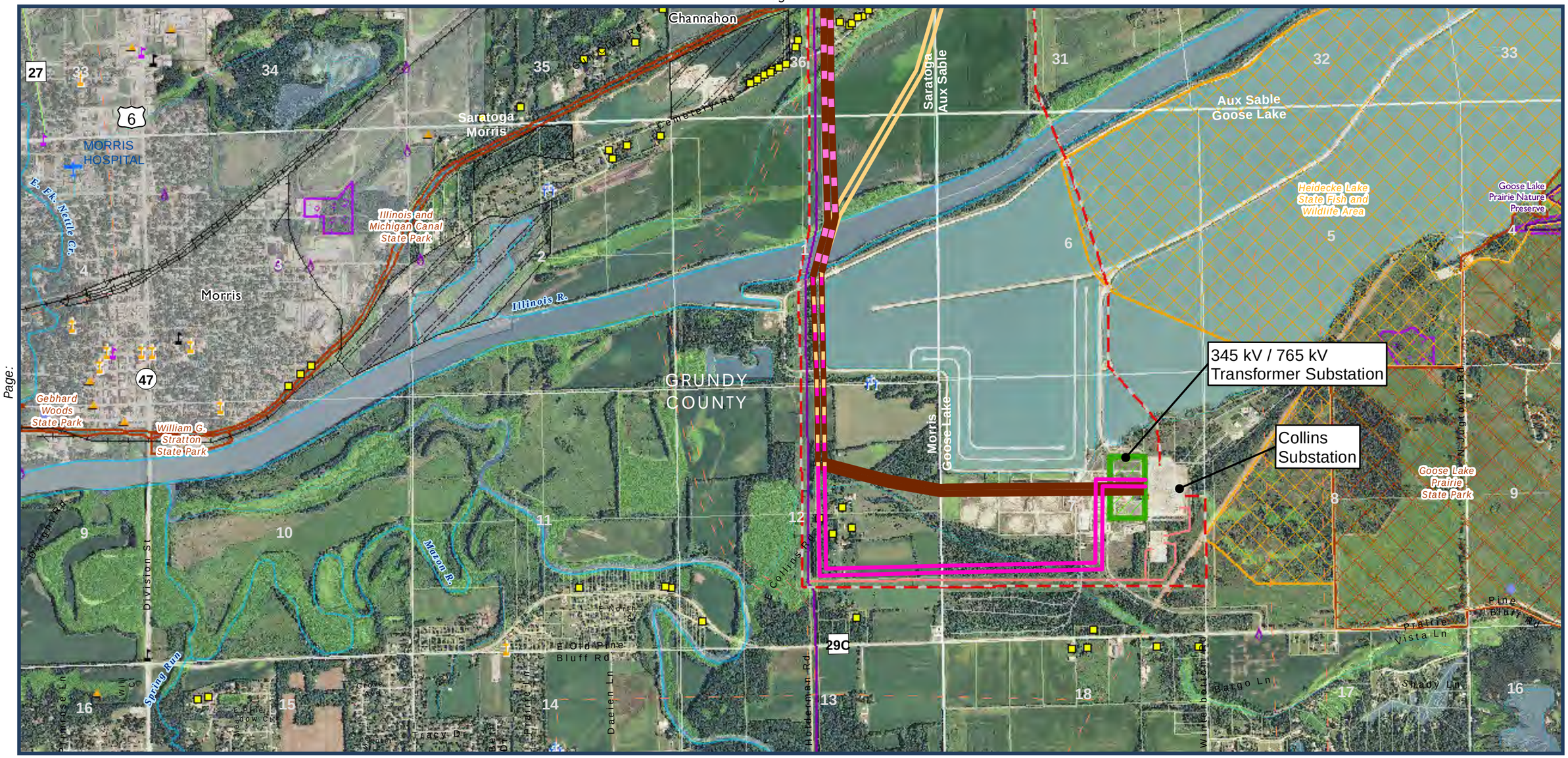

0 2,000 Feet

* 2011 NAIP Aerial Imagery

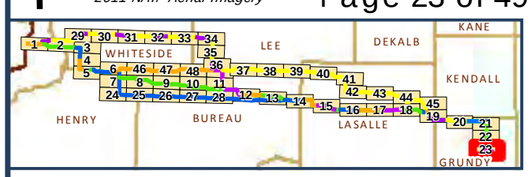

DC Section
- Preferred Route (Study Route A)
- Proposed Alternative Route (Study Route B)
- Dismissed Route C
- Dismissed Route D
- Dismissed Route E

AC Section
- Preferred Route (Study Route F)
- Proposed Alternative Route (Study Route G)
- Dismissed Route H

- Proposed Convertor Station Site
- 345 kV / 765 kV Transformer Substation
- Residence
- County
- City
- Railroad
- Abandoned Railroad
- Existing Wind Turbine
- Mine / Quarry
- Pipeline

Existing Transmission
- 69kV AC
- 115kV AC
- 138kV AC
- 345kV AC
- 765kV AC

- Illinois Natural Area Inventory Site
- Illinois Nature Preserve Commission Lands
- Other Conservation and Recreation Land
- Private-use Airport
- Public-use Airport
- IL Agricultural Area
- Center Pivot Irrigator

IL DNR Lands
- IL DNR Conservation / Habitat Area
- IL DNR State Fish and Wildlife Area
- IL DNR State Natural Area
- IL DNR State Park
- IL DNR Other Interest
- Wetland (NWI)
- Water
- Stream or River
- Levee

- Daycare
- School
- Cemetery
- Religious Facilities
- Antenna Tower (FCC)
- Contaminated Site
- NRHP Site
- Important Bird Area

APPENDIX D
Study Routes

Original Size = 11 x 17 Landscape

Path: \\Mspe-gis-file\GISProj\CleanLine\147423\map_docs\mxd\PERMITS\Illinois\appendix\H_dismissed\map_24k_11x17L_IL_detailed_.mxd

ROCK ISLAND CLEAN LINE

0 2,000 Feet

* 2011 NAIP Aerial Imagery

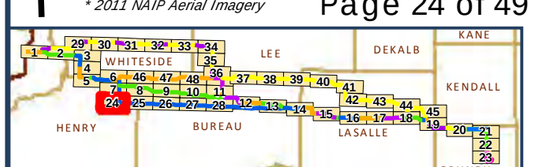

DC Section
- Preferred Route (Study Route A)
- Proposed Alternative Route (Study Route B)
- Dismissed Route C
- Dismissed Route D
- Dismissed Route E

AC Section
- Preferred Route (Study Route F)
- Proposed Alternative Route (Study Route G)
- Dismissed Route H

- Proposed Convertor Station Site
- 345 kV / 765 kV Transformer Substation
- Residence
- County
- City
- Railroad
- Abandoned Railroad
- Existing Wind Turbine
- Mine / Quarry
- Pipeline

Existing Transmission
- 69kV AC
- 115kV AC
- 138kV AC
- 345kV AC
- 765kV AC

- Illinois Natural Area Inventory Site
- Illinois Nature Preserve Commission Lands
- Other Conservation and Recreation Land
- Private-use Airport
- Public-use Airport
- IL Agricultural Area
- Center Pivot Irrigator

IL DNR Lands
- IL DNR Conservation / Habitat Area
- IL DNR State Fish and Wildlife Area
- IL DNR State Natural Area
- IL DNR State Park
- IL DNR Other Interest
- Wetland (NWI)
- Water
- Stream or River
- Levee

- Daycare
- School
- Cemetery
- Religious Facilities
- Antenna Tower (FCC)
- Contaminated Site
- NRHP Site
- Important Bird Area

APPENDIX D
Study Routes

Original Size = 11 x 17 Landscape

Path: \\Mspe-gis-file\GISProj\CleanLine\147423\map_docs\mxd\PERMITS\Illinois\appendix\H_dismissed\map_24k_11x17L_IL_detailed_.mxd

ROCK ISLAND CLEAN LINE

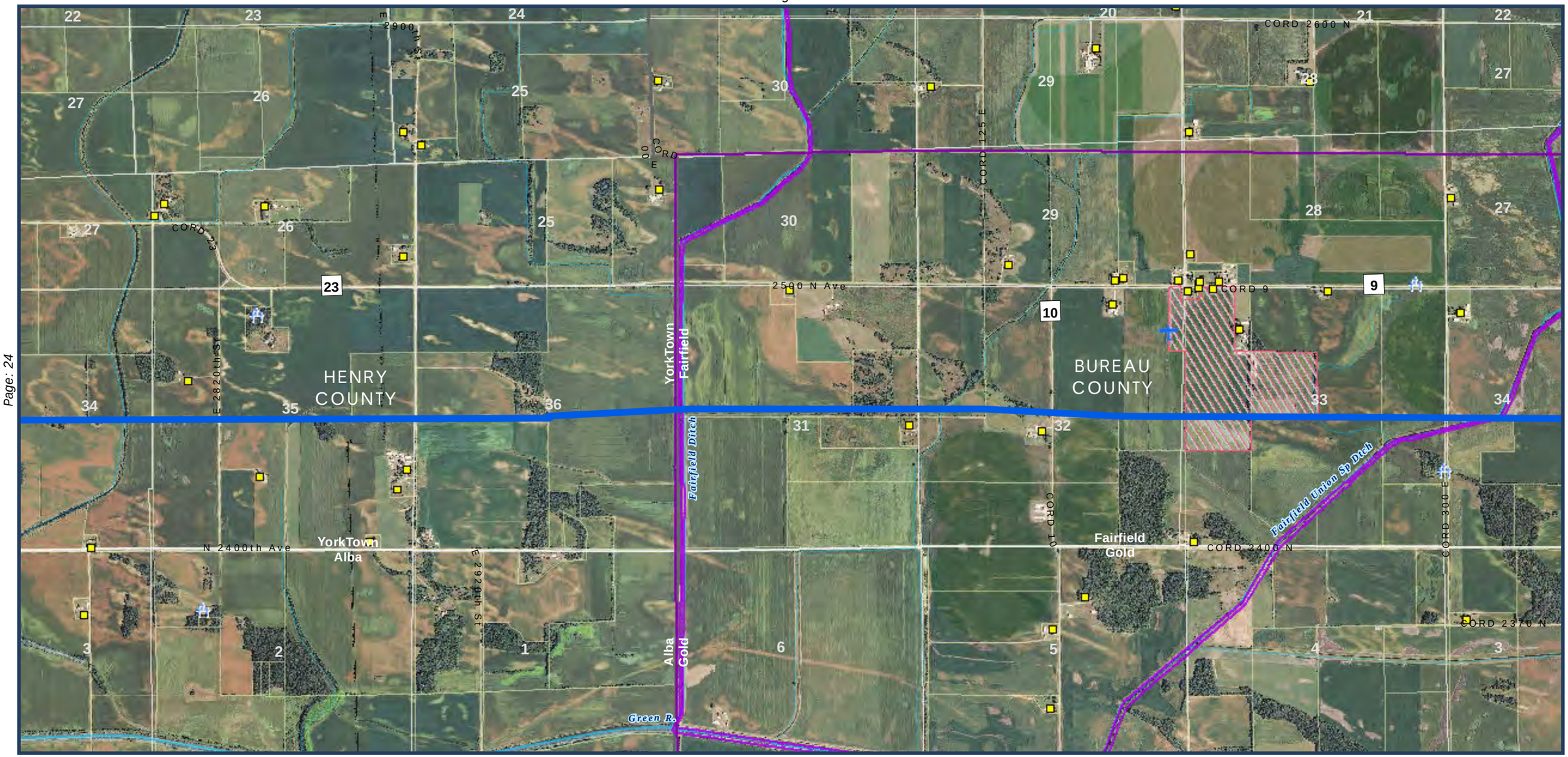

0 2,000 Feet

* 2011 NAIP Aerial Imagery

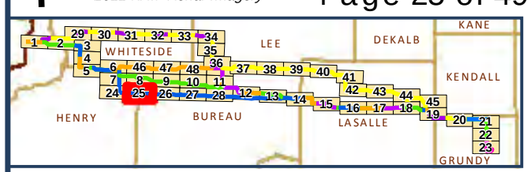

DC Section
- Preferred Route (Study Route A)
- Proposed Alternative Route (Study Route B)
- Dismissed Route C
- Dismissed Route D
- Dismissed Route E

AC Section
- Preferred Route (Study Route F)
- Proposed Alternative Route (Study Route G)
- Dismissed Route H

- Proposed Convertor Station Site
- 345 kV / 765 kV Transformer Substation
- Residence
- County
- City
- Railroad
- Abandoned Railroad
- Existing Wind Turbine
- Mine / Quarry
- Pipeline

Existing Transmission
- 69kV AC
- 115kV AC
- 138kV AC
- 345kV AC
- 765kV AC

- Illinois Natural Area Inventory Site
- Illinois Nature Preserve Commission Lands
- Other Conservation and Recreation Land
- Private-use Airport
- Public-use Airport
- IL Agricultural Area
- Center Pivot Irrigator

IL DNR Lands
- IL DNR Conservation / Habitat Area
- IL DNR State Fish and Wildlife Area
- IL DNR State Natural Area
- IL DNR State Park
- IL DNR Other Interest
- Wetland (NWI)
- Water
- Stream or River
- Levee

- Daycare
- School
- Cemetery
- Religious Facilities
- Antenna Tower (FCC)
- Contaminated Site
- NRHP Site
- Important Bird Area

APPENDIX D
Study Routes

Original Size = 11 x 17 Landscape

Path: \\Mspe-gis-file\GISProj\CleanLine\147423\map_docs\mxd\PERMITS\Illinois\appendix\H_dismissed\map_24k_11x17L_IL_detailed_.mxd

ROCK ISLAND CLEAN LINE

Page: 25

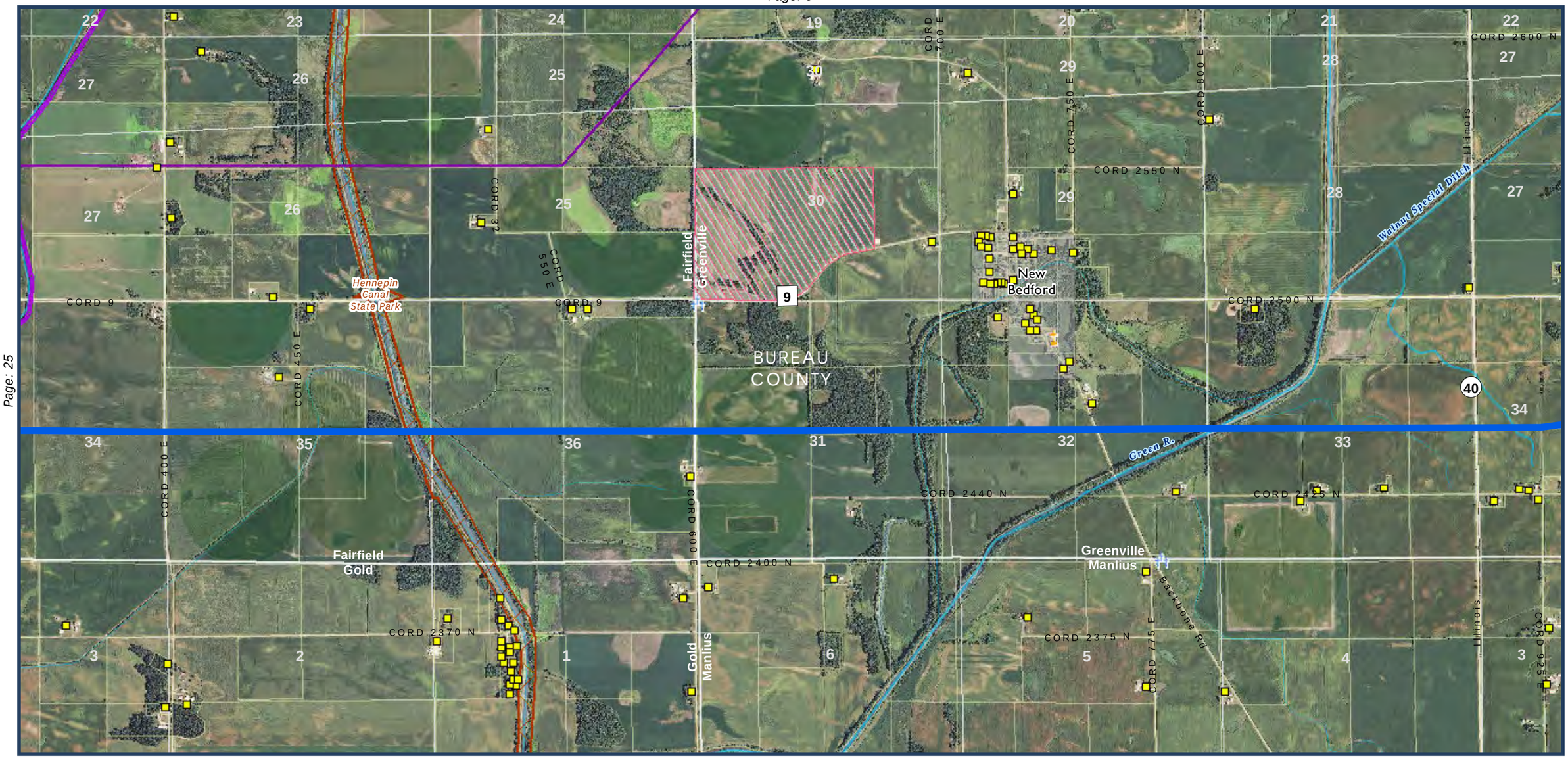

Page: 27

0 2,000 Feet

* 2011 NAIP Aerial Imagery

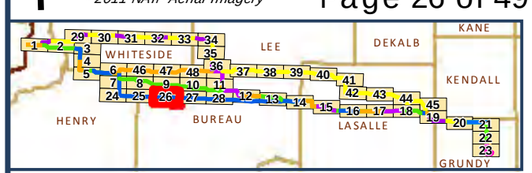

DC Section
- Preferred Route (Study Route A)
- Proposed Alternative Route (Study Route B)
- Dismissed Route C
- Dismissed Route D
- Dismissed Route E

AC Section
- Preferred Route (Study Route F)
- Proposed Alternative Route (Study Route G)
- Dismissed Route H

- Proposed Convertor Station Site
- 345 kV / 765 kV Transformer Substation
- Residence
- County
- City
- Railroad
- Abandoned Railroad
- Existing Wind Turbine
- Mine / Quarry
- Pipeline

Existing Transmission
- 69kV AC
- 115kV AC
- 138kV AC
- 345kV AC
- 765kV AC

- Illinois Natural Area Inventory Site
- Illinois Nature Preserve Commission Lands
- Other Conservation and Recreation Land
- Private-use Airport
- Public-use Airport
- IL Agricultural Area
- Center Pivot Irrigator

IL DNR Lands
- IL DNR Conservation / Habitat Area
- IL DNR State Fish and Wildlife Area
- IL DNR State Natural Area
- IL DNR State Park
- IL DNR Other Interest
- Wetland (NWI)
- Water
- Stream or River
- Levee

- Daycare
- School
- Cemetery
- Religious Facilities
- Antenna Tower (FCC)
- Contaminated Site
- NRHP Site
- Important Bird Area

APPENDIX D
Study Routes

Original Size = 11 x 17 Landscape

Path: \\Mspe-gis-file\GISProj\CleanLine\147423\map_docs\mxd\PERMITS\Illinois\appendix\H_dismissed\map_24k_11x17L_IL_detailed_.mxd

ROCK ISLAND CLEAN LINE

Page: 26

Page: 28

0 2,000 Feet

* 2011 NAIP Aerial Imagery

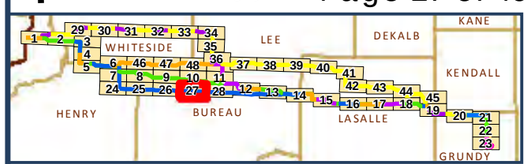

DC Section
- Preferred Route (Study Route A)
- Proposed Alternative Route (Study Route B)
- Dismissed Route C
- Dismissed Route D
- Dismissed Route E

AC Section
- Preferred Route (Study Route F)
- Proposed Alternative Route (Study Route G)
- Dismissed Route H

- Proposed Convertor Station Site
- 345 kV / 765 kV Transformer Substation
- Residence
- County
- City
- Railroad
- Abandoned Railroad
- Existing Wind Turbine
- Mine / Quarry
- Pipeline

Existing Transmission
- 69kV AC
- 115kV AC
- 138kV AC
- 345kV AC
- 765kV AC

- Illinois Natural Area Inventory Site
- Illinois Nature Preserve Commission Lands
- Other Conservation and Recreation Land
- Private-use Airport
- Public-use Airport
- IL Agricultural Area
- Center Pivot Irrigator

IL DNR Lands
- IL DNR Conservation / Habitat Area
- IL DNR State Fish and Wildlife Area
- IL DNR State Natural Area
- IL DNR State Park
- IL DNR Other Interest
- Wetland (NWI)
- Water
- Stream or River
- Levee

- Daycare
- School
- Cemetery
- Religious Facilities
- Antenna Tower (FCC)
- Contaminated Site
- NRHP Site
- Important Bird Area

APPENDIX D
Study Routes

Original Size = 11 x 17 Landscape

Path: \\Mspe-gis-file\GISProj\CleanLine\147423\map_docs\mxd\PERMITS\Illinois\appendix\H_dismissed\map_24k_11x17L_IL_detailed_.mxd

ROCK ISLAND CLEAN LINE