Consolidated Water and Sewer Divisions

Section 285.305 (a-3)

AQUA

EXHIBIT

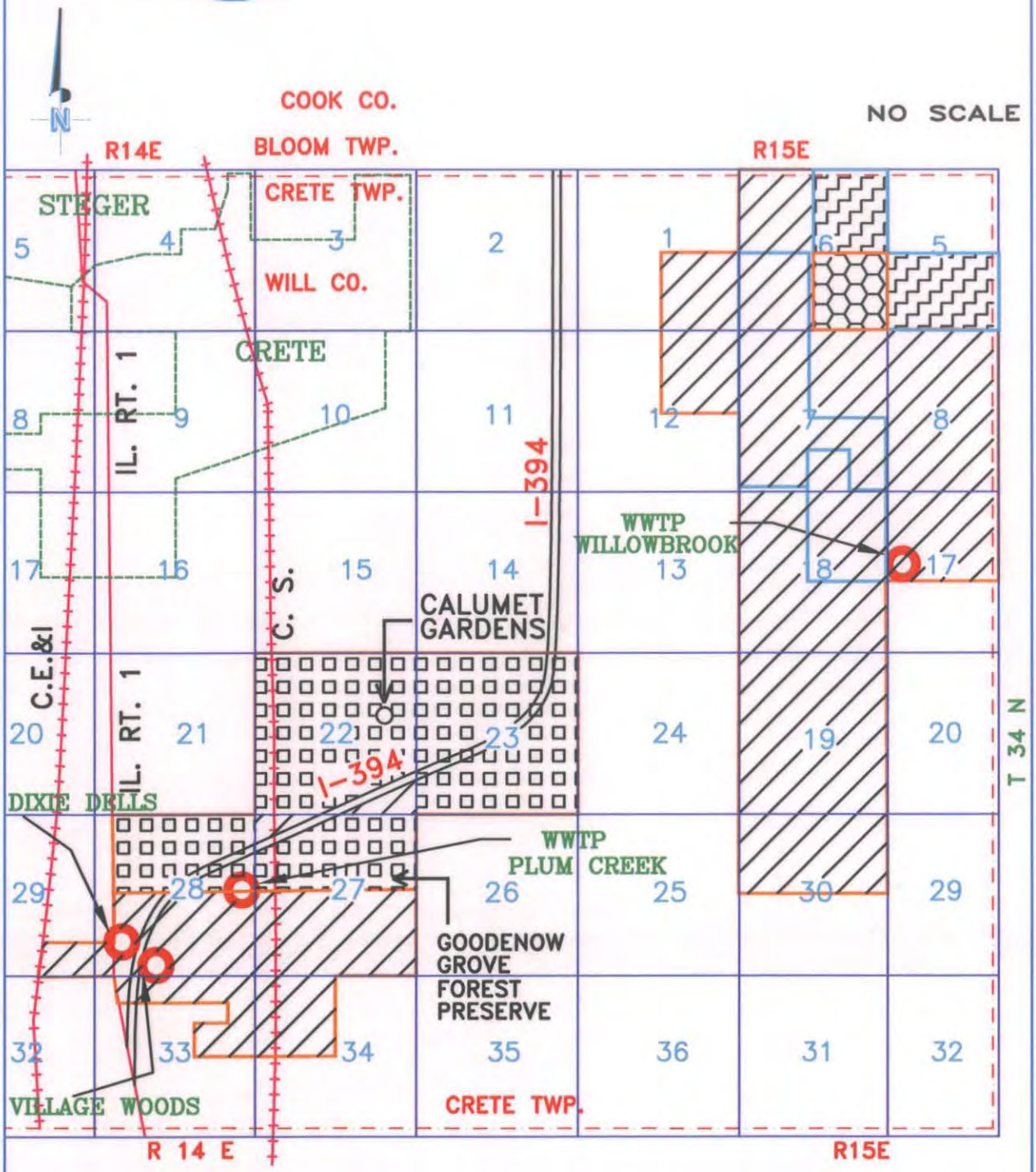

ORDER – 80–0797
– CONSOLIDATED –

ORDER – 98–0753

ORDER – 91–0245 / 90–0187

ORDER – 90–0187
– WATER ONLY –

CERTIFICATED AREAS
WILL COUNTY
WILLOWBROOK
DIVISION
WATER

Mar. 2, 2011

AQUA

EXHIBIT

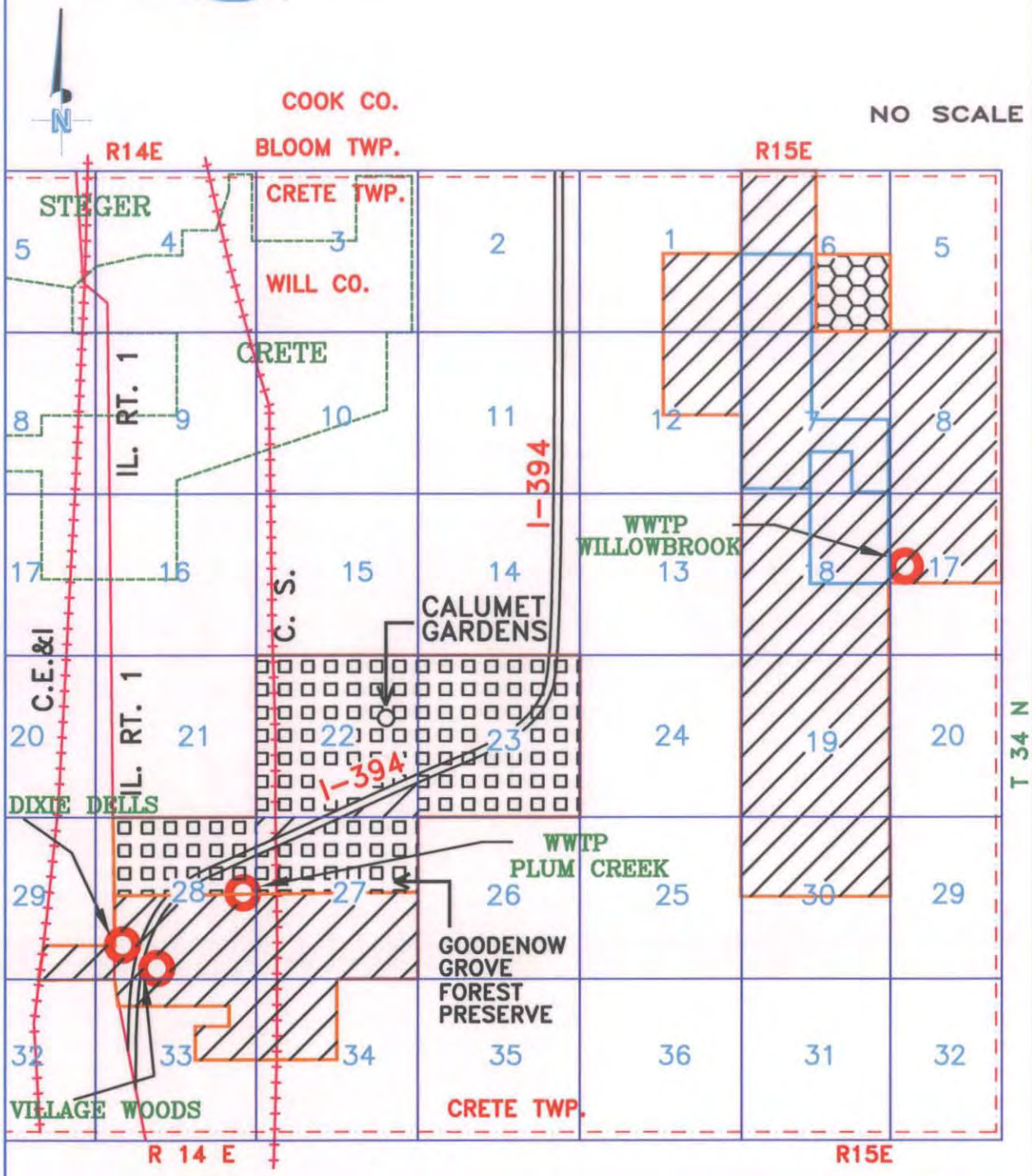

CERTIFICATED AREAS
WILL COUNTY
WILLOWBROOK
DIVISION
SEWER

Mar. 2, 2011

AQUA

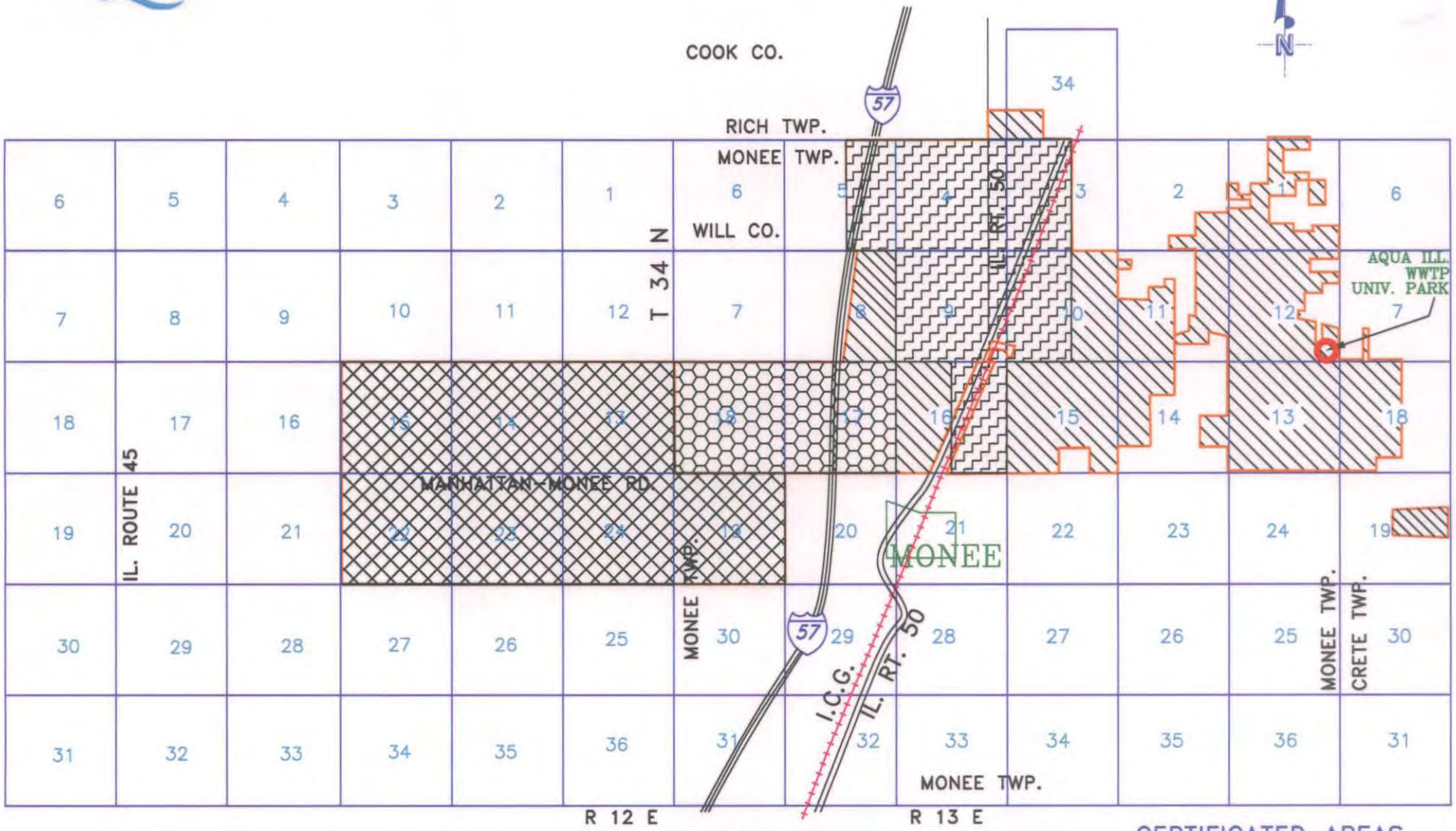

ORDER – 84-0116

ORDER – 88-0060

ORDER – 94-0461

ORDER – 98-0340

CERTIFICATED AREAS
WILL COUNTY
UNIVERSITY PARK
DIVISION
WATER

Mar. 2, 2011

AQUA

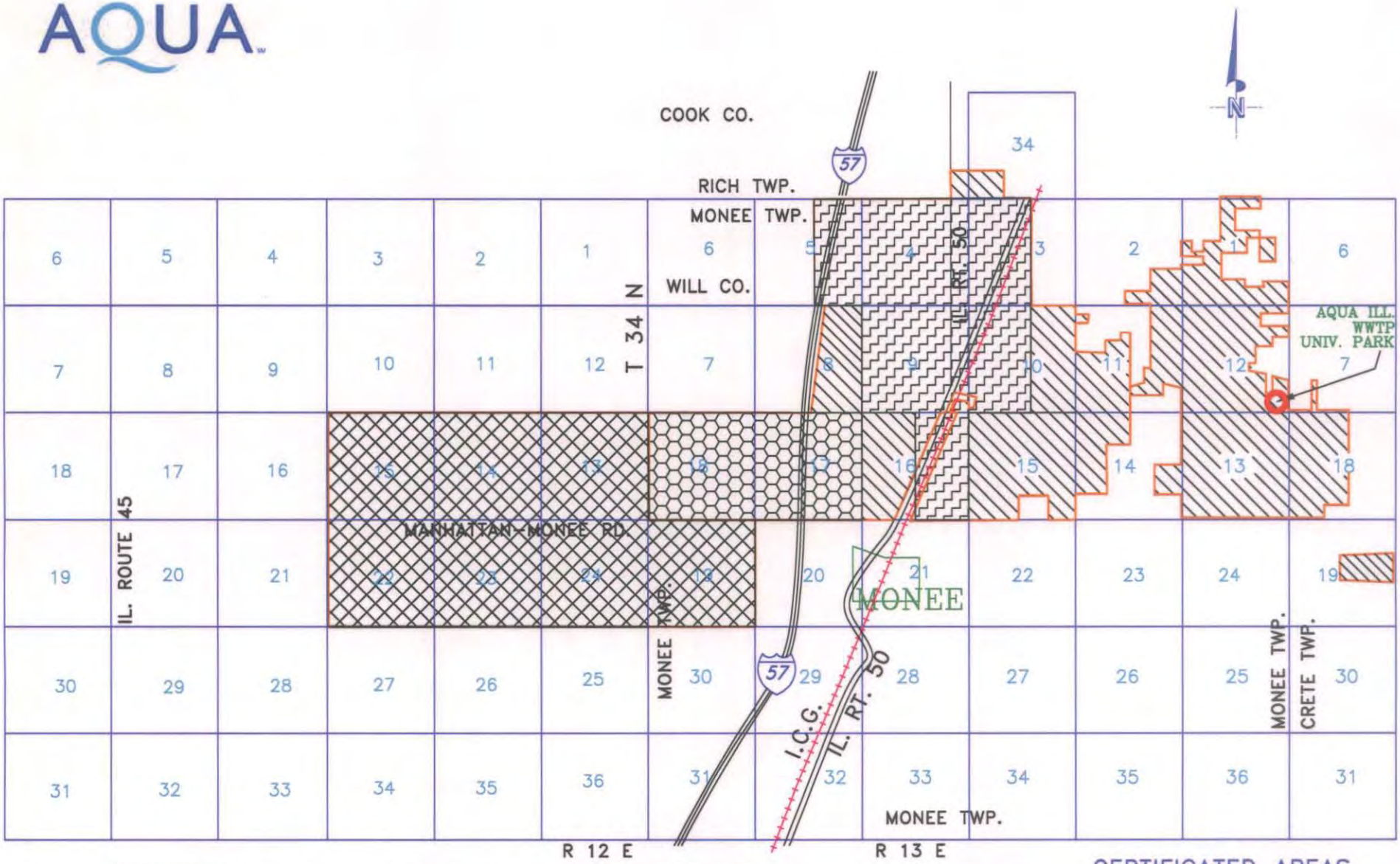

ORDER – 84-0116

ORDER – 88-0060

ORDER – 94-0461

ORDER – 98-0340

CERTIFICATED AREAS
WILL COUNTY
UNIVERSITY PARK
DIVISION
SEWER

Mar. 2, 2011

EXHIBIT

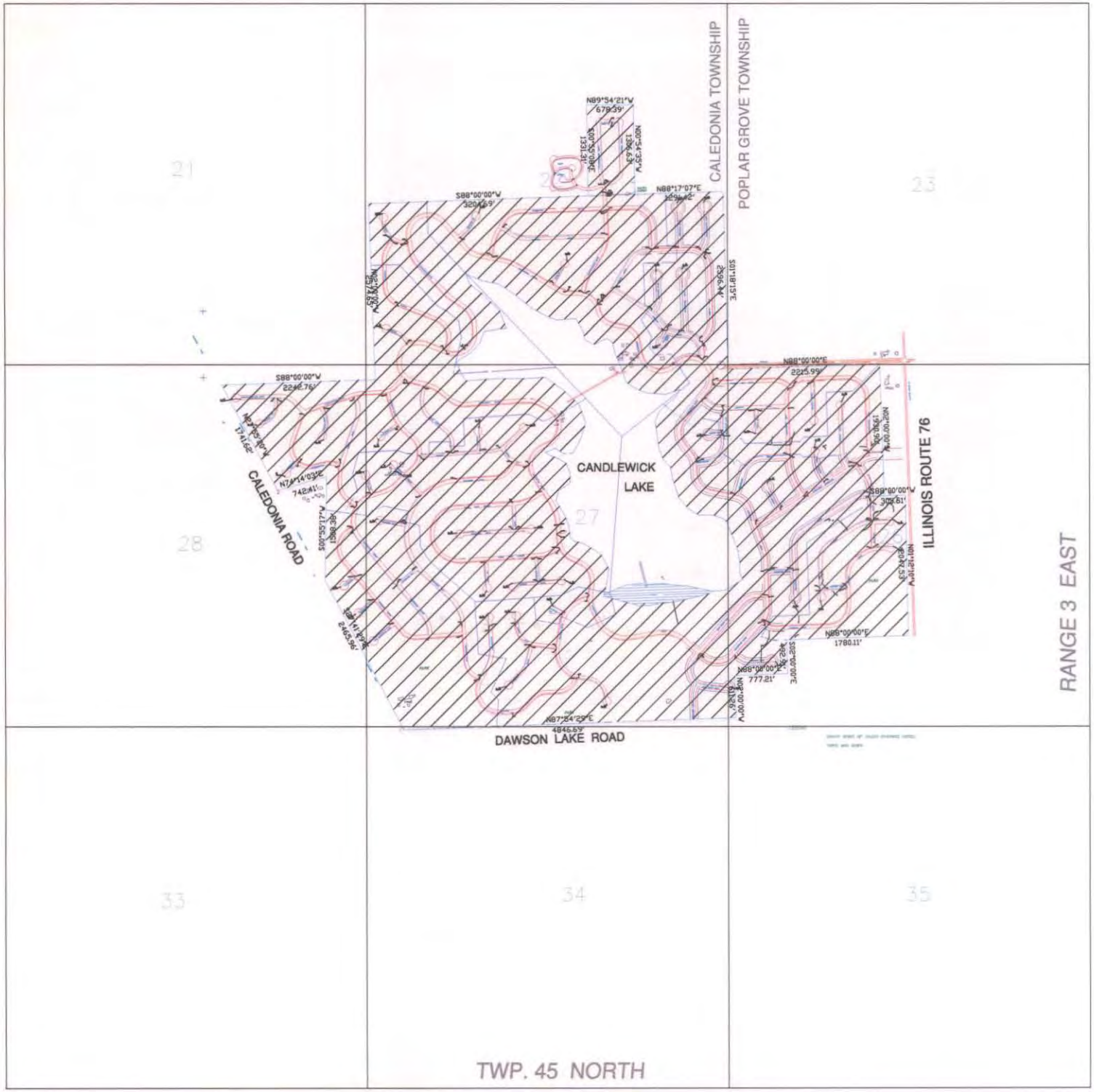

– CERTIFICATED AREA
DOCKET NO. 87-0528

CANDLEWICK LAKE -
CERTIFICATED AREA WATER
BOONE COUNTY, ILLINOIS

AQUA

March 2, 2011

EXHIBIT

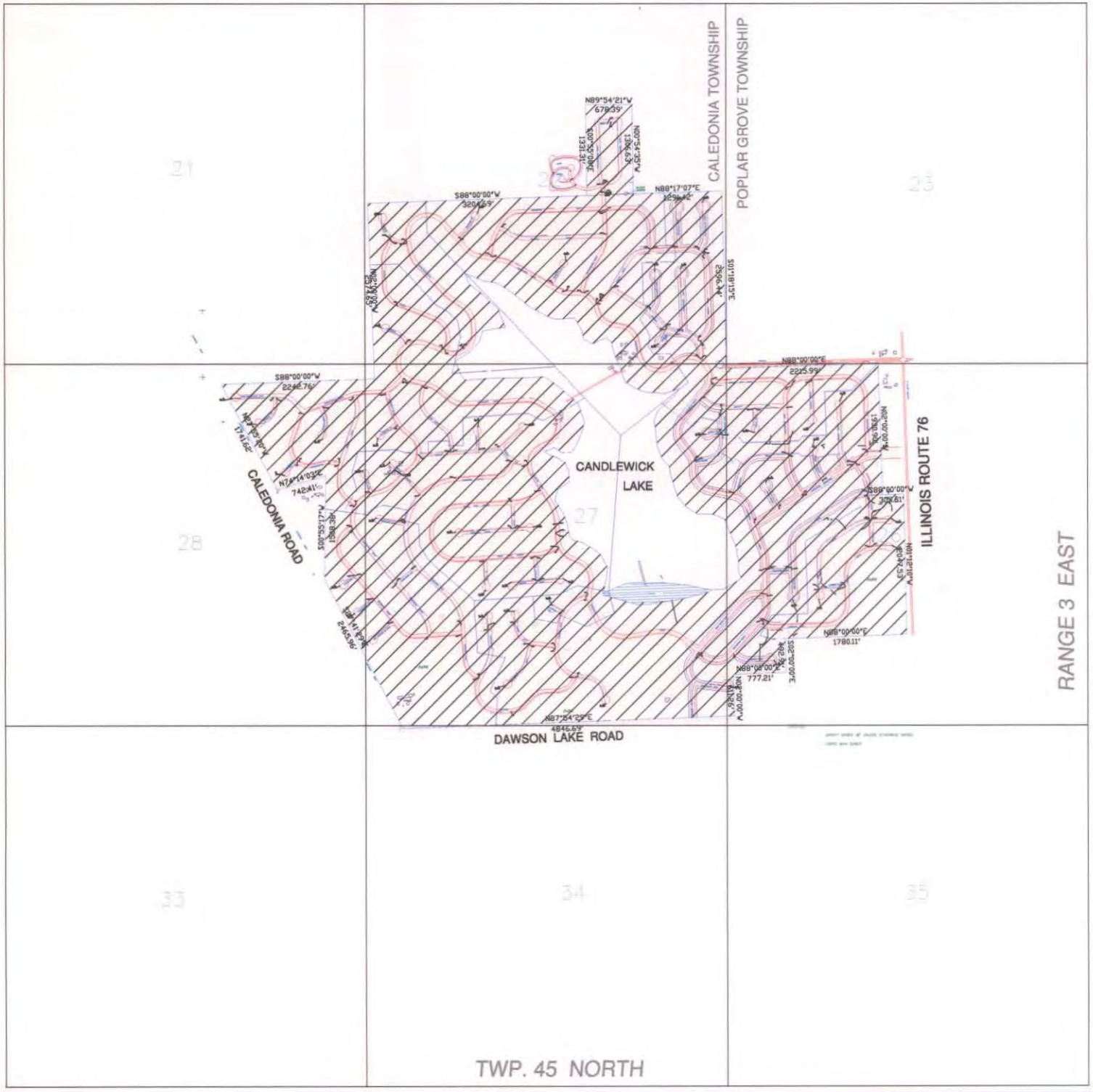

– CERTIFICATED AREA
DOCKET NO. 87-0528

CANDLEWICK LAKE -
CERTIFICATED AREA SEWER
BOONE COUNTY, ILLINOIS

AQUA

March 2, 2011

EXHIBIT

LEGEND

OAK RUN
CERTIFICATED AREA
DOCKET NO. 57532

TOWNSHIP LIMITS

AQUA

OAK RUN
WATER CERTIFICATE

Feb. 21, 2011

AQUA

DISTRIBUTION SYSTEM INDEX MAP AND FRANCHISE BOUNDARY MAP

AQUA ILLINOIS - VERMILION COUNTY DIVISION
Franchise Area HATCHED

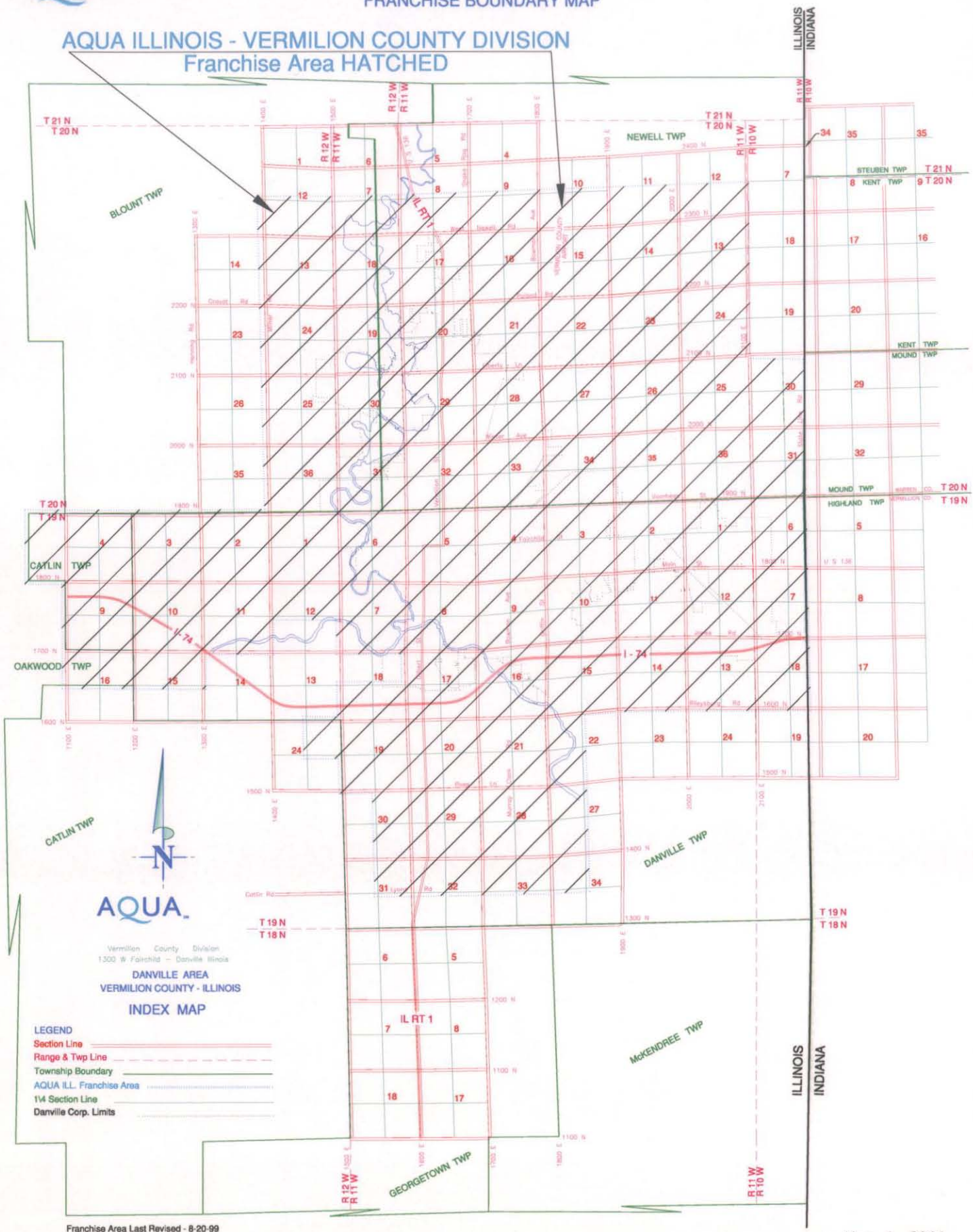

Franchise Area Last Revised - 8-20-99

Mar. 1, 2011

FRANCHISE BOUNDARY MAP

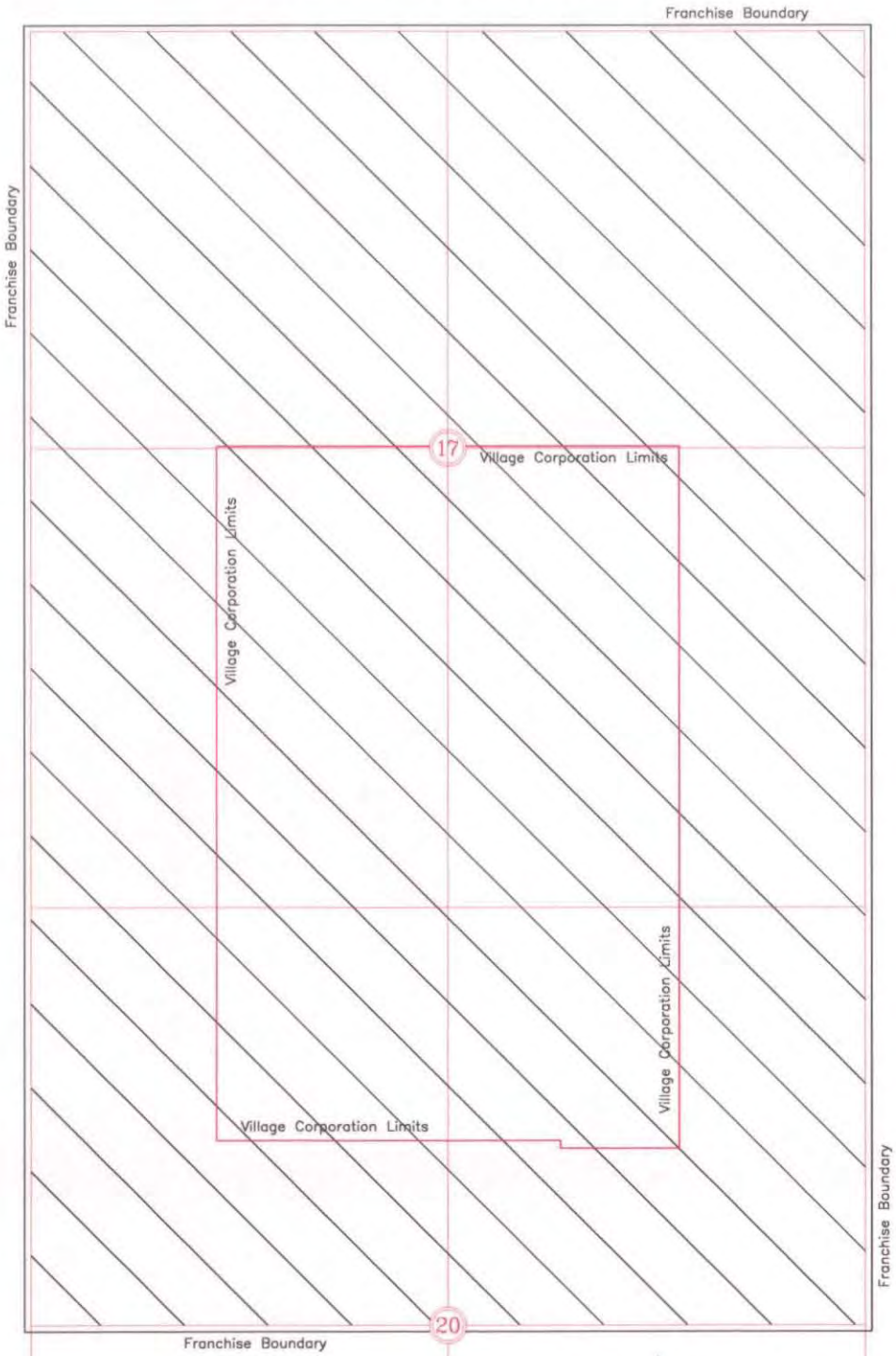

AQUA SM

Vermilion County Division
1300 W Fairchild – Danville Illinois

N

INDIANOLA ILLINOIS

All of Section 17 &
The N 1/2 of Section 20
Township 17 North – Range 12 West of 2nd P.M.
Carroll Township
Vermilion County – Illinois

Mar. 1, 2011

VILLAGE CORPORATION LIMITS and FRANCHISE BOUNDARY MAP

AQUA ILLINOIS Franchise Area HATCHED

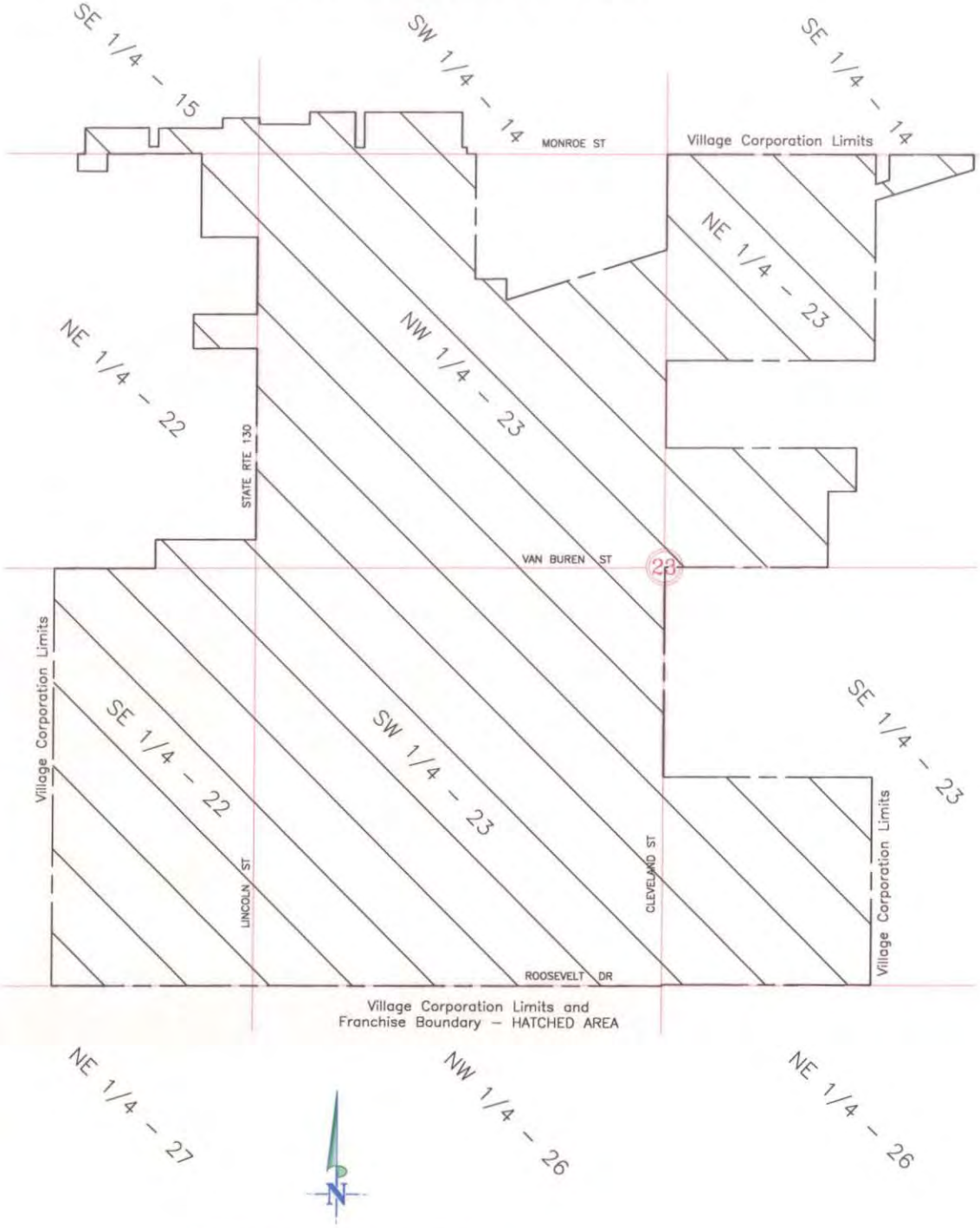

PHILO ILLINOIS

Part Of
SE 1/4 Sec. 15, S 1/2 Sec. 14,
E 1/2 Sec. 22, All Sec. 23,
Township 18 North - Range 9 West of 3nd P.M.
Philo Township
Champaign County – Illinois

NO SCALE

AQUA SM

Vermilion County Division
1300 W Fairchild – Danville Illinois

Mar. 1, 2011