CONTRACT NO. ----

F.A. RTE.	SECTION	COUNTY	TOTAL SHEETS	SHEET NO.
	05-00198-00-SW	COOK	20	6
STA. 1+00		TO STA. 2+00		
FED. ROAD DIST. NO.	ILLINOIS	FED. AID PROJECT		

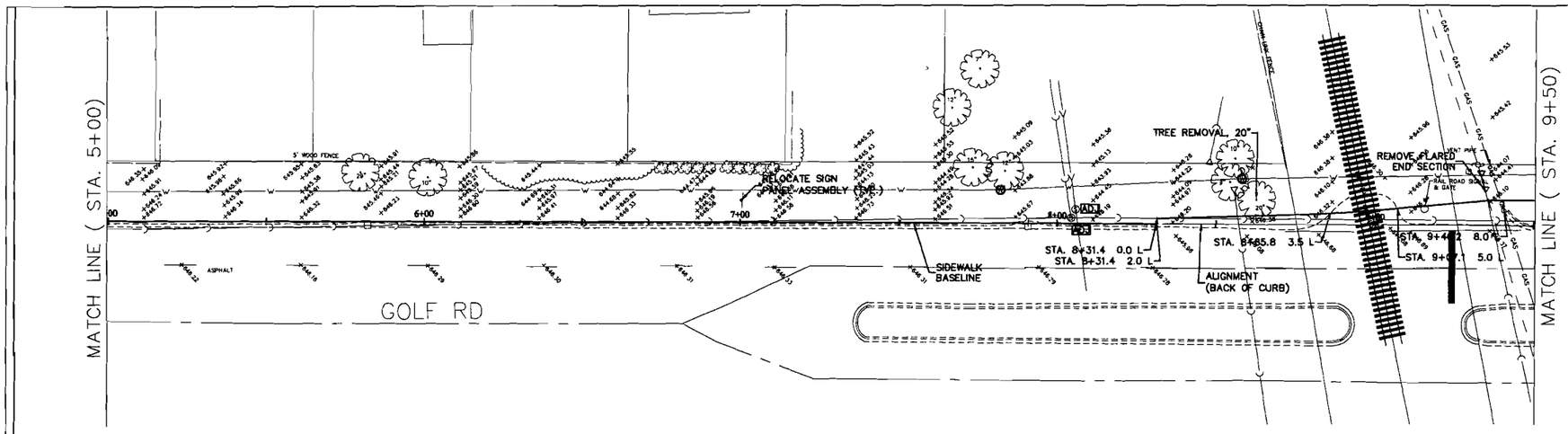

EXISTING CONDITION

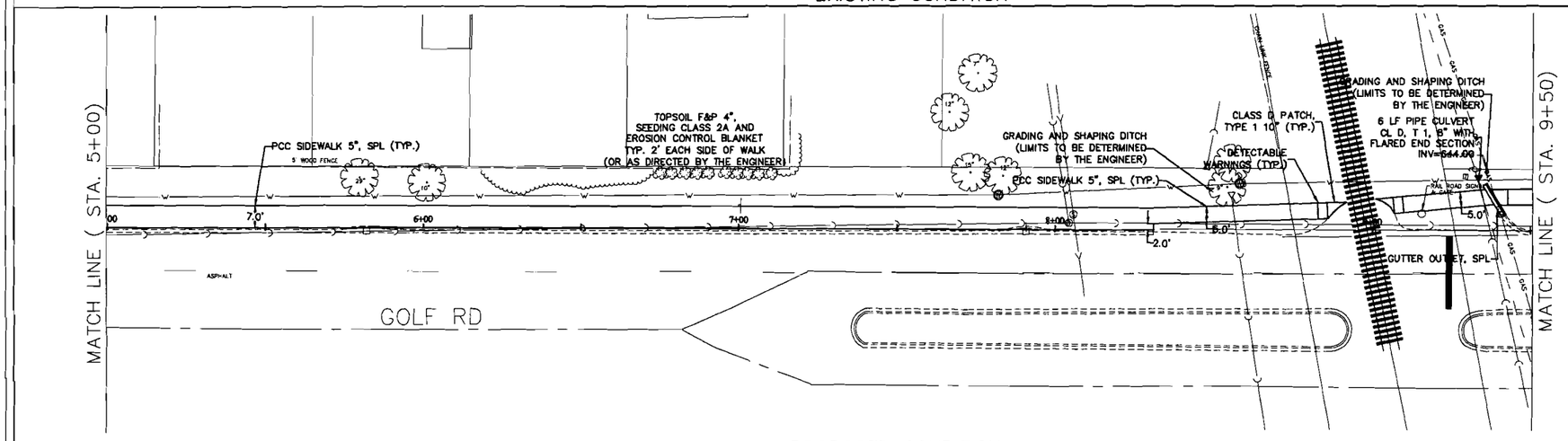

PROPOSED CONDITION

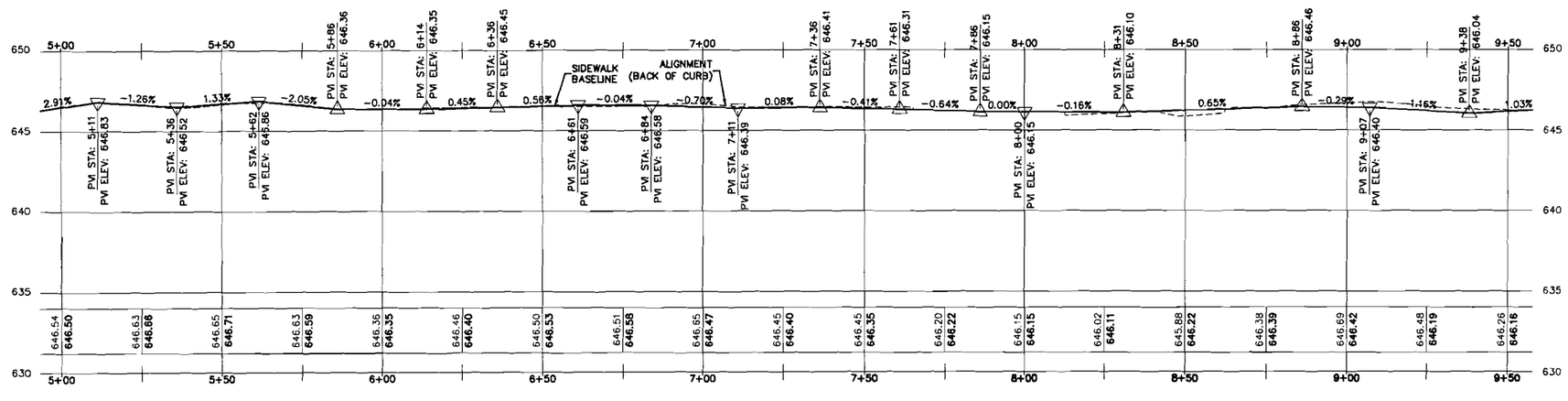

REVISIONS	
NAME	DATE

ILLINOIS DEPARTMENT OF TRANSPORTATION

CITY OF DES PLAINES
2007 CMAQ SIDEWALK
GOLF ROAD

PLAN AND PROFILE

STA 5+00 TO 9+50

SCALE: VERT. *1"=5'* HORIZ. *1"=20'*

DATE *7/31/07*

DRAWN BY *BLS*

CHECKED BY *AJD*

PLOT DATE = 10/24/2007
FILE NAME = V:\ENGINEERING\CIVIL 3D PROJECTS\2007 CIP PROJECTS\05-00198-00-SW\GOLF 629.DWG
PLOT SCALE = 1" = 083.3'
USER NAME = AJD

CONTRACT NO. ----

F.A. RTE.	SECTION	COUNTY	TOTAL SHEETS	SHEET NO.
	05-00198-00-SW	COOK	20	7
STA. 1+00	TO STA 2+00			
FED. ROAD DIST. NO.	ILLINOIS	FED. AID PROJECT		

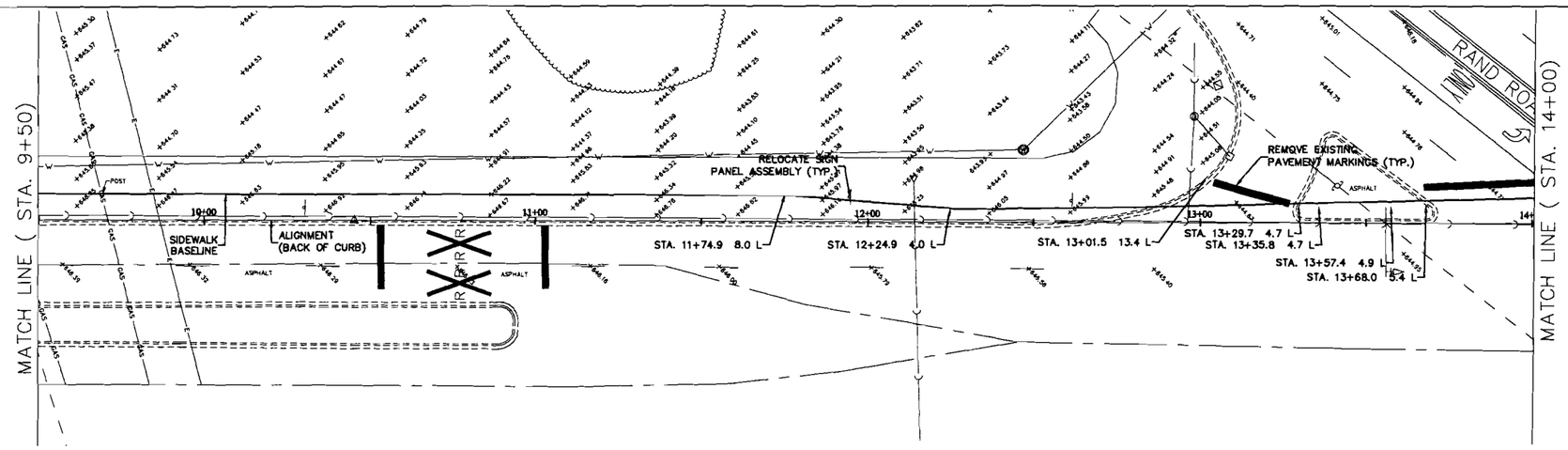

EXISTING CONDITION

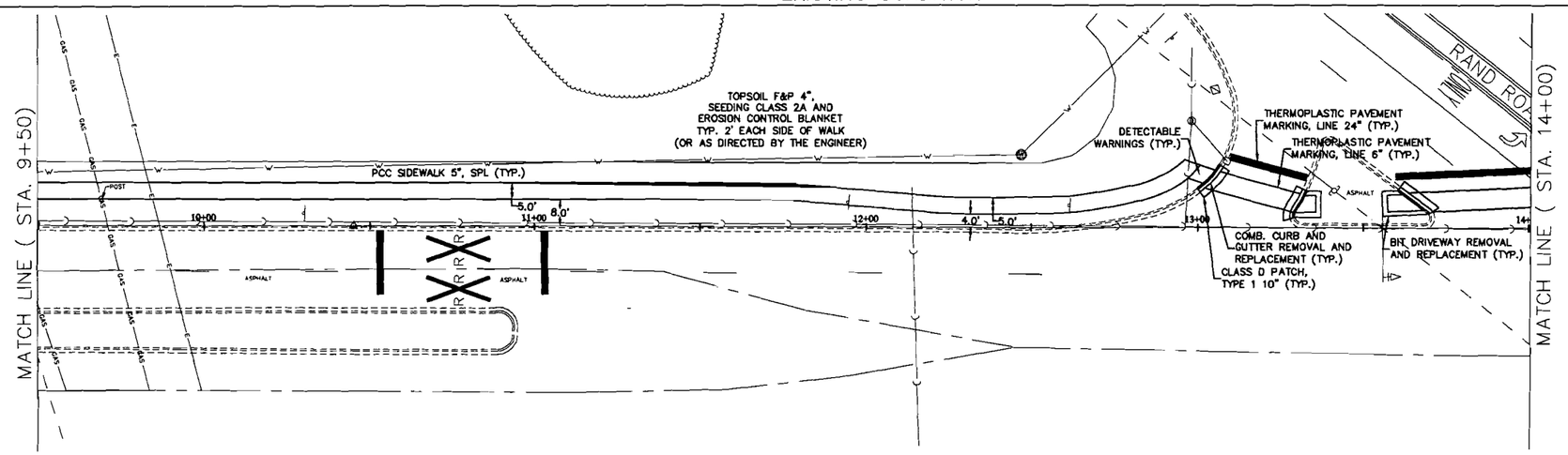

PROPOSED CONDITION

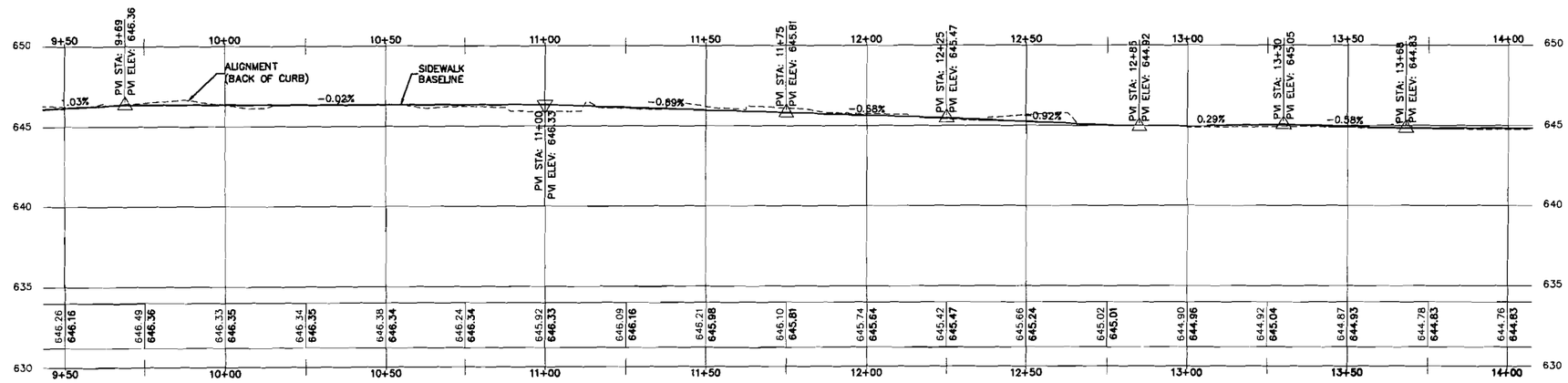

REVISIONS	
NAME	DATE

ILLINOIS DEPARTMENT OF TRANSPORTATION

CITY OF DES PLAINES
2007 CMAQ SIDEWALK
GOLF ROAD

PLAN AND PROFILE

STA 9+50 TO 14+00

SCALE: VERT. *1"=5'* HORIZ. *1"=20'*

DRAWN BY *BLS*

DATE *7/31/07*

CHECKED BY *AJD*

PLOT DATE = 10/24/2007
FILE NAME = V:\ENGINEERING\CIVIL 3D PROJECTS\2007 CIP PROJECTS\05-00198-00-SW\GOLF 628.DWG
PLOT SCALE = 1" = .0833'
USER NAME = AJD