F.A.U. RTE.	SECTION	COUNTY	TOTAL SHEETS	SHEET NO
2845	(2001-069-TS)	COOK	5	2

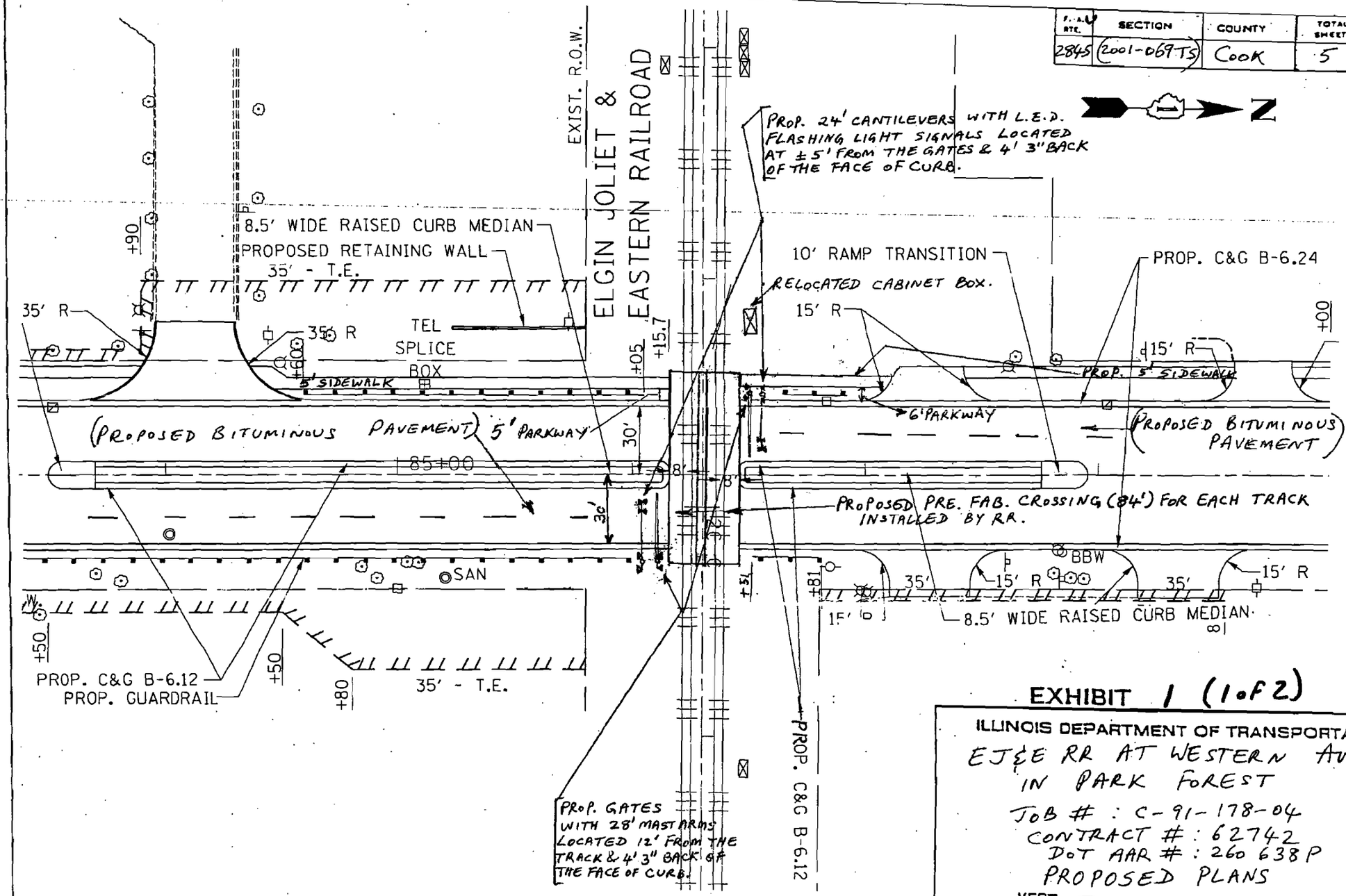

PROPOSED PLANS

EXHIBIT 1 (1 of 2)

ILLINOIS DEPARTMENT OF TRANSPORTATION

EJ&E RR AT WESTERN AVE.
IN PARK FOREST

JOB # : C-91-178-04
CONTRACT # : 62742
DOT AAR # : 260 638 P
PROPOSED PLANS

SCALE: VERT. —
HORIZ. 1" = 40'

DATE 01-25-2007

DRAWN BY MMA

CHECKED BY AR

F.A.U. RTE.	SECTION	COUNTY	TOTAL SHEETS	SHEET NO
2845	(2001-069TS)	COOK	5	4

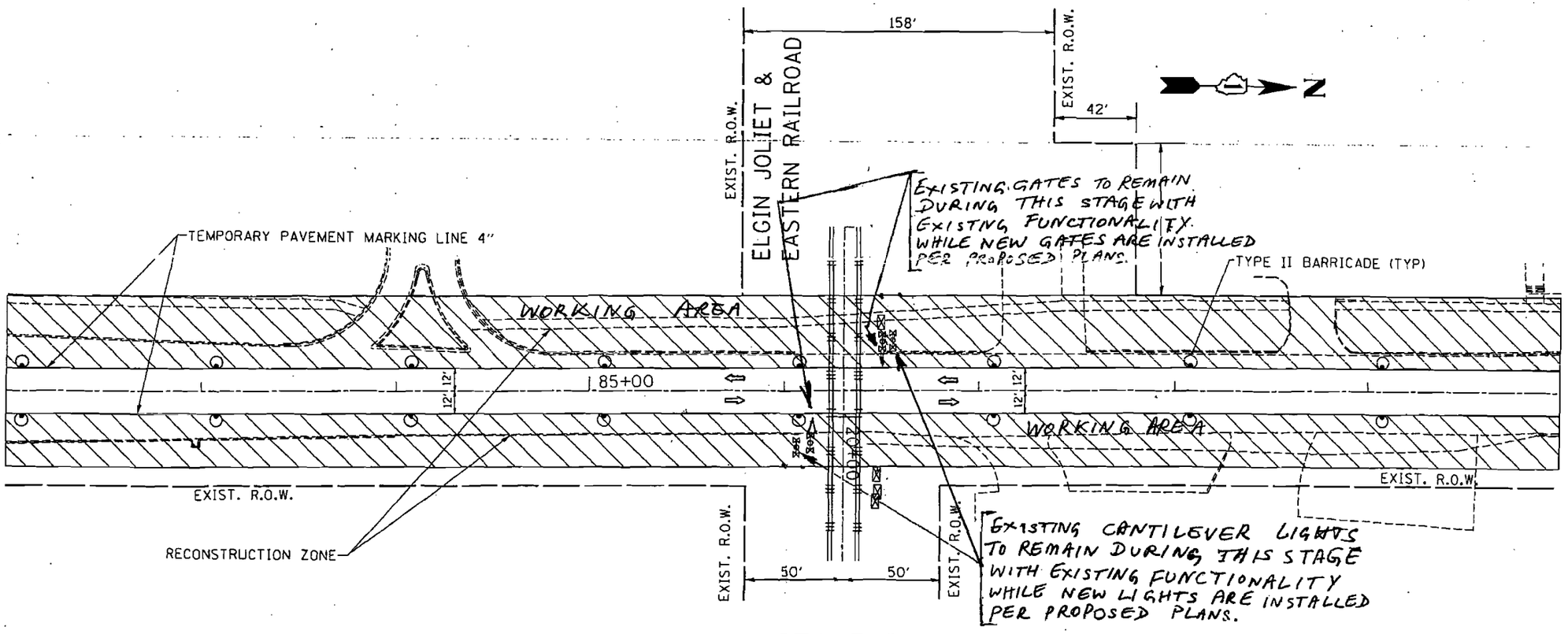

STAGE I

EXHIBIT 1 (2 of 2)

ILLINOIS DEPARTMENT OF TRANSPORTATION

EJ&E RR AT WESTERN AVE.
IN PARK FOREST

JOB # : C-91-178-04
CONTRACT # : 62742
DOT AAR # : 260 638P
STAGE I

SCALE: VERT. —
HORIZ. 1" = 40'

DRAWN BY MMA

DATE 01-25-2007

CHECKED BY AR

F.A.U. RTE.	SECTION	COUNTY	TOTAL SHEETS	SHEET NO
2845	(2001-069TS)	Cook	5	3

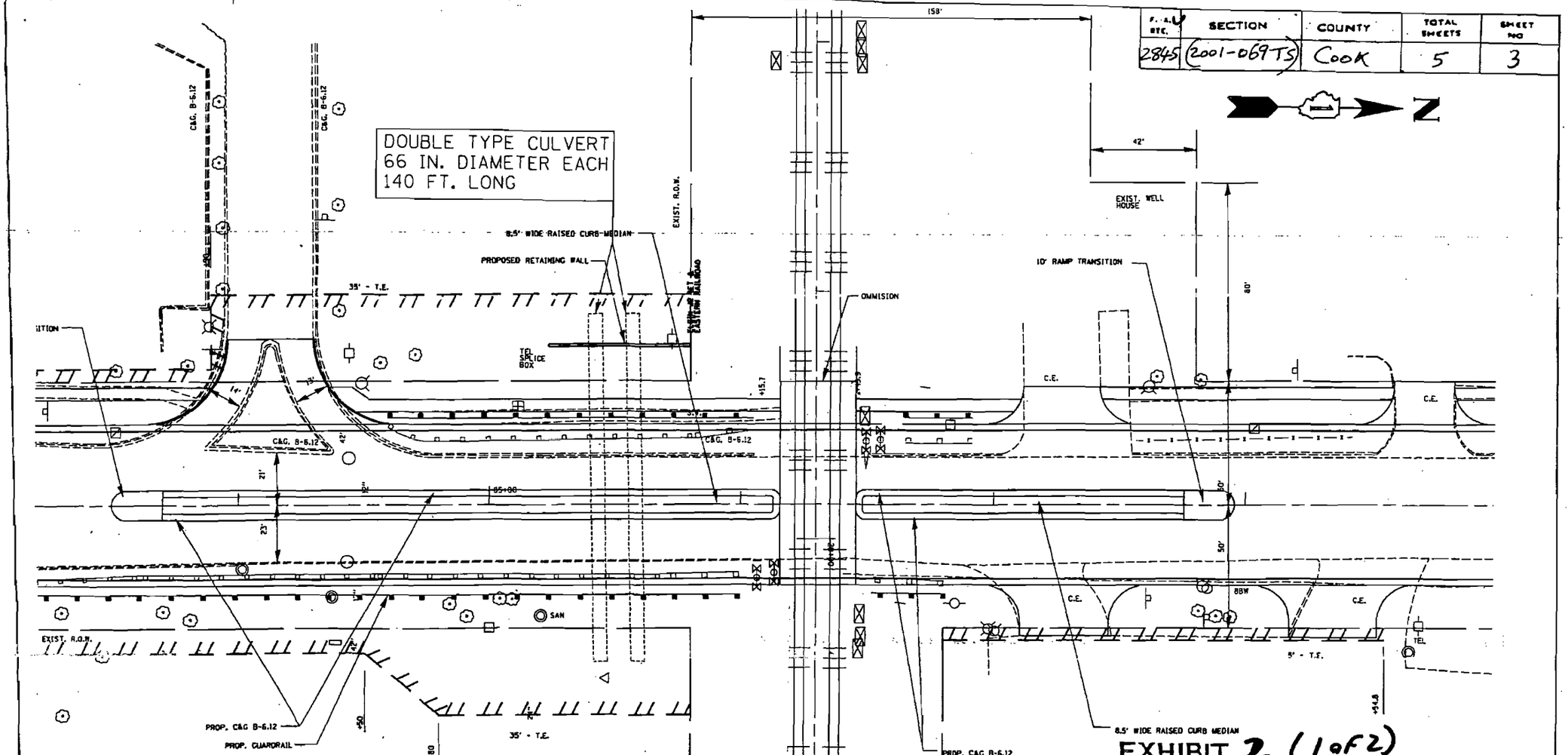

EXHIBIT 2 (1 of 2)

ILLINOIS DEPARTMENT OF TRANSPORTATION

EJ&E RR AT WESTERN AVE.
IN PARK FOREST

JOB # : C-91-178-04
CONTRACT # : 62742
DOT AAR # : 260 638 P
EXISTING & PROPOSED PLANS

SCALE: VERT. —
HORIZ. 1" = 40'

DATE 01-25-2007

DRAWN BY MMA

CHECKED BY AR

EXISTING & PROPOSED PLANS

F.A.U. RTE.	SECTION	COUNTY	TOTAL SHEETS	SHEET NO.
2845	(2001-069TS)	Cook	5	5

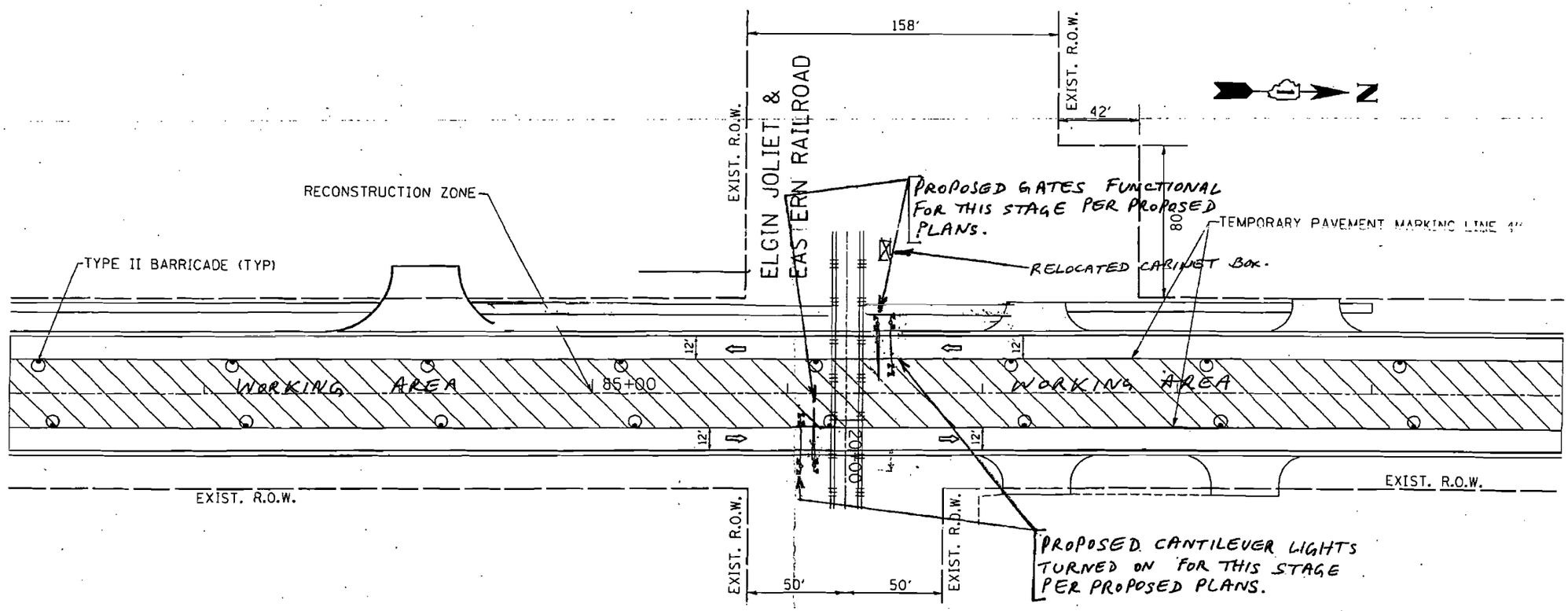

STAGE II

EXHIBIT 2 (2 of 2)

ILLINOIS DEPARTMENT OF TRANSPORTATION

EJ&E RR AT WESTERN AVE.
IN PARK FOREST

JOB # : C-91-178-04
CONTRACT # : 62742
DOT AAR # : 260 638 P
STAGE II

SCALE: VERT. —
HORIZ. 1" = 40'

DATE 01-25-2007

DRAWN BY MMA

CHECKED BY AR

F.A.U. RTE.	SECTION	COUNTY	TOTAL SHEETS	SHEET NO
2845	(2001-069TS)	COOK	5	1

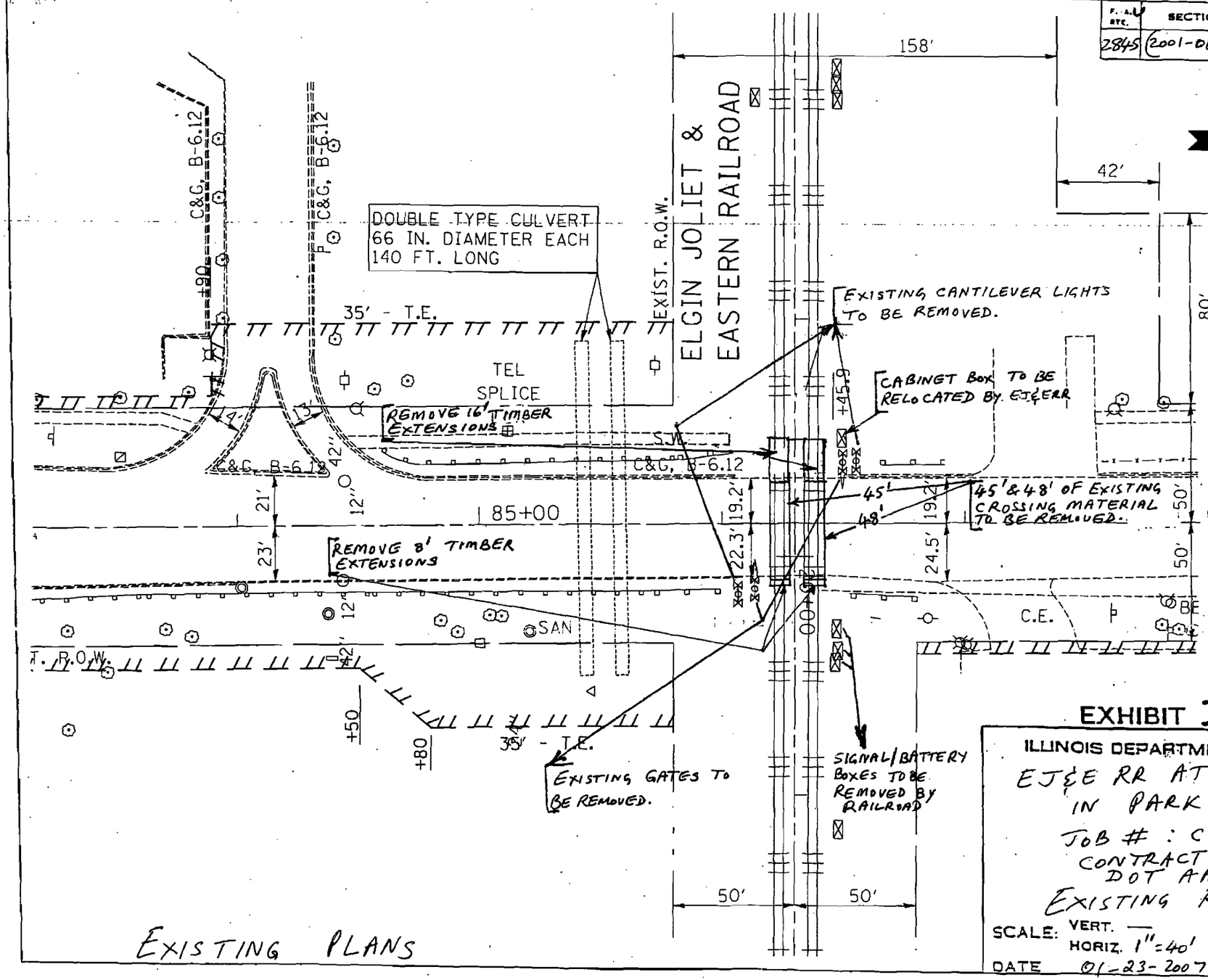

EXISTING PLANS

NOTES

1. A.A.R. (DOT NO: 260638P
2. A.D.T. 20,100
3. TRAIN MOVEMENT: (Per day)
   PASSANGER—NO. 0 SPEED 0 M.P.H.
   FREIGHT—NO. 18 SPEED 45 M.P.H.
4. ALL HIGHWAY RELATED WORK AND MATERIAL SHALL CONFORM TO THE STATE STANDARD SPECIFICATIONS FOR ROAD AND BRIDGE CONSTRUCTION ADOPTED JANUARY 1, 2007.
5. BEFORE EXCAVATION CALL 'JULIE' @ 1800-892-0123 (FOR UNDERGROUND UTILITIES).
6. EJ&E SHOULD COORDINATE ALL THEIR WORK WITH THE STATE CONTRACTOR.

EXHIBIT 3

ILLINOIS DEPARTMENT OF TRANSPORTATION

EJ&E RR AT WESTERN AVE.
IN PARK FOREST

JOB #: C-91-178-04
CONTRACT #: 62742
DOT AAR #: 260638P

EXISTING ROADWAY PLANS

SCALE: VERT. —
HORIZ. 1" = 40'

DATE 01-23-2007

DRAWN BY MMA

CHECKED BY AR