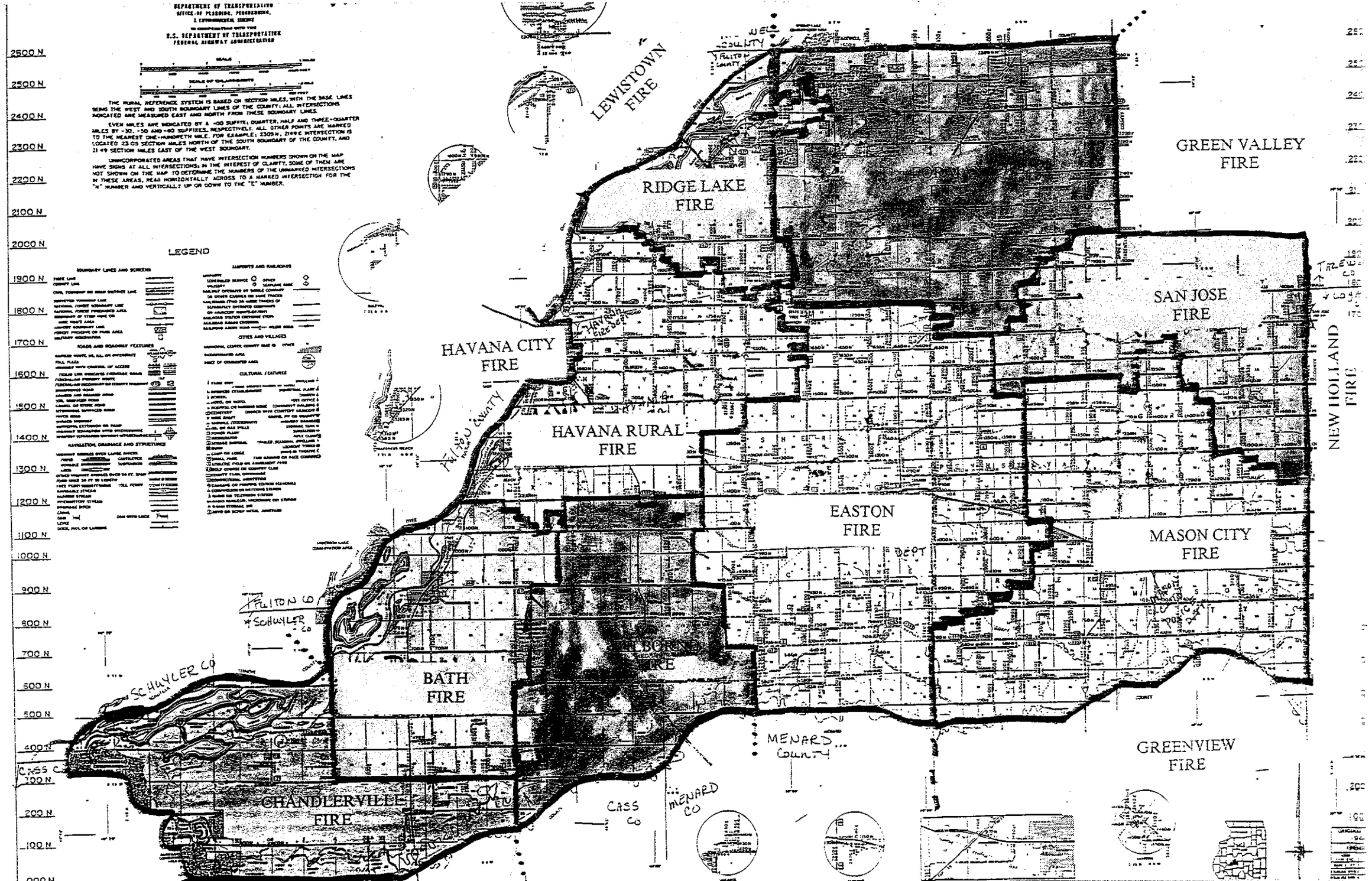
DEPARTMENT OF TRANSPORTATION
OFFICE OF PLANNING, PROGRAMMING, & ENVIRONMENT, SERVICE
IN COOPERATION WITH THE
U.S. DEPARTMENT OF TRANSPORTATION
FEDERAL HIGHWAY ADMINISTRATION
SCALE
SCALE OF COORDINATES
THE RURAL REFERENCE SYSTEM IS BASED ON SECTION MILES, WITH THE BASE LINES BEING THE WEST AND SOUTH BOUNDARY LINES OF THE COUNTY; ALL INTERSECTIONS INDICATED ARE MEASURED EAST AND NORTH FROM THESE BOUNDARY LINES.
EVEN MILES ARE INDICATED BY A -00 SUFFIX; QUARTER, HALF AND THREE-QUARTER MILES BY -30, -50 AND -80 SUFFIXES, RESPECTIVELY. ALL OTHER POINTS ARE MARKED TO THE NEAREST ONE-HUNDRETH MILE. FOR EXAMPLE, 2309N, 2149E INTERSECTION IS LOCATED 23.09 SECTION MILES NORTH OF THE SOUTH BOUNDARY OF THE COUNTY, AND 21.49 SECTION MILES EAST OF THE WEST BOUNDARY.
UNINCORPORATED AREAS THAT HAVE INTERSECTION NUMBERS SHOWN ON THE MAP HAVE SIGNS AT ALL INTERSECTIONS. IN THE INTEREST OF CLARITY, SOME OF THEM ARE NOT SHOWN ON THE MAP. TO DETERMINE THE NUMBERS OF THE UNMARKED INTERSECTIONS IN THESE AREAS, READ HORIZONTALLY ACROSS TO A MARKED INTERSECTION FOR THE "N" NUMBER AND VERTICALLY UP OR DOWN TO THE "E" NUMBER.
LEGEND
BOUNDARY LINES AND SCHOOLS
AIRPORTS AND RAILROADS
ROADS AND ROADWAY FEATURES
CITIES AND VILLAGES
CULTURAL FEATURES
NAVIGATION, DRAINAGE AND STRUCTURE
LEWISTOWN FIRE
RIDGE LAKE FIRE
GREEN VALLEY FIRE
SAN JOSE FIRE
HAVANA CITY FIRE
HAVANA RURAL FIRE
EASTON FIRE
MASON CITY FIRE
NEW HOLLAND FIRE
BATH FIRE
GREENVIEW FIRE
CHANDLERVILLE FIRE
FULTON CO
SCHUYLER CO
CASS CO
MENARD CO
MENARD COUNTY
2500 N
2400 N
2300 N
2200 N
2100 N
2000 N
1900 N
1800 N
1700 N
1600 N
1500 N
1400 N
1300 N
1200 N
1100 N
1000 N
900 N
800 N
700 N
600 N
500 N
400 N
300 N
200 N
100 N

Mason County Amb.

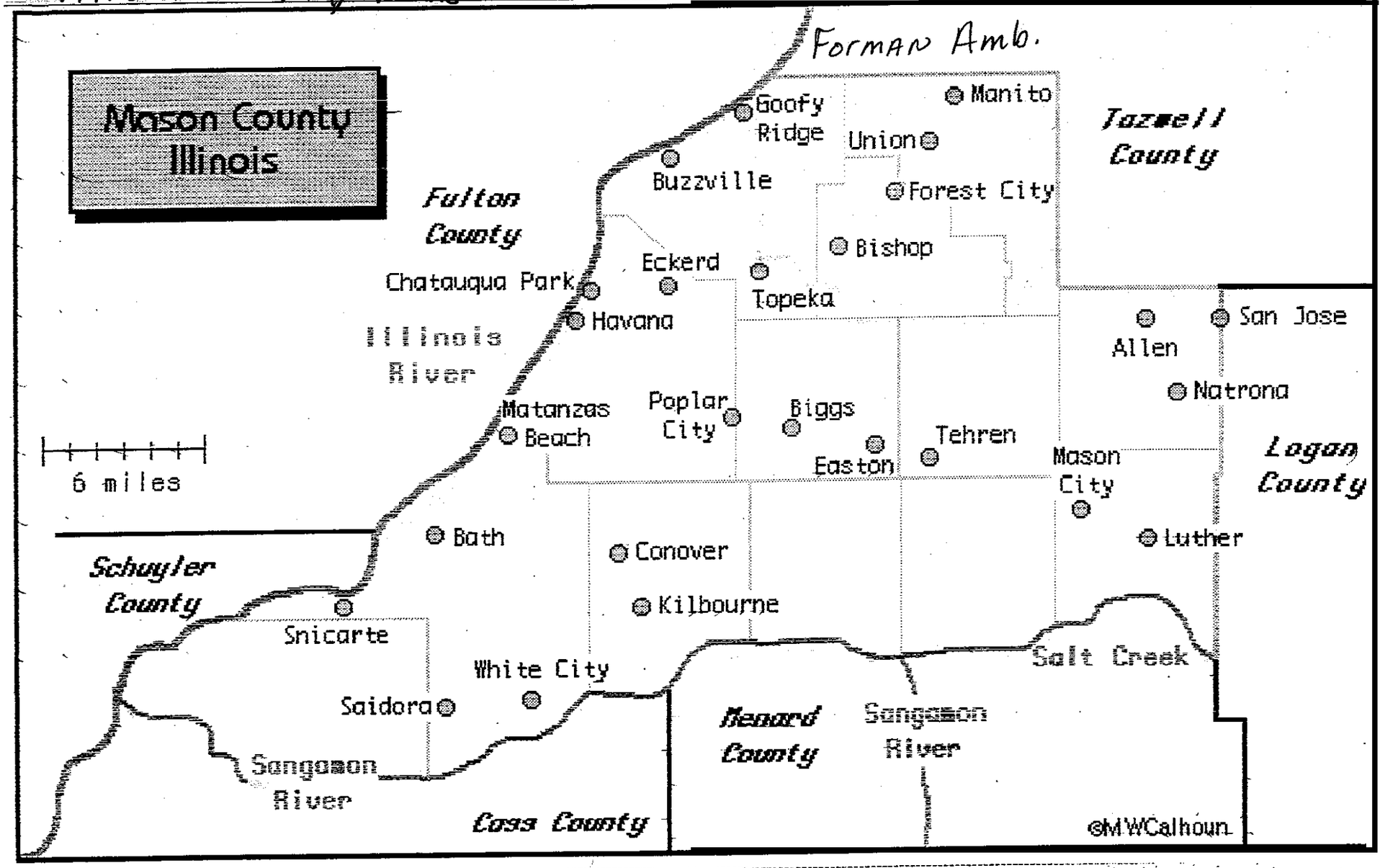

City Police

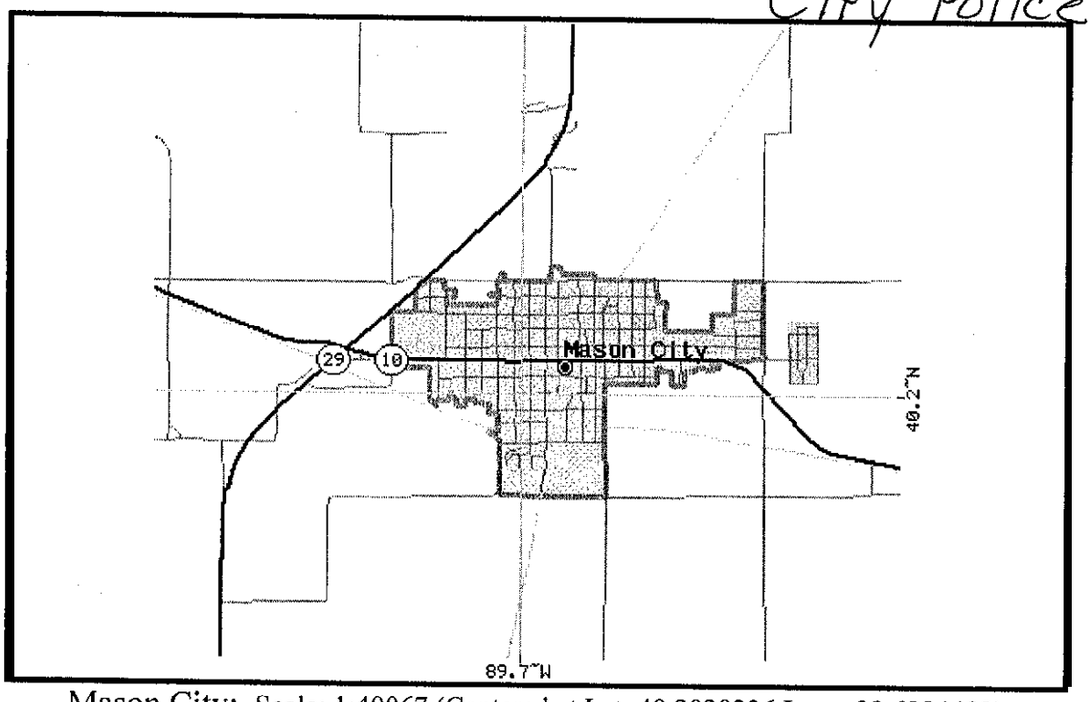

Mason City: Scale: 1:40067 (Centered at Lat: 40.2028236 Lon: -89.6984482)

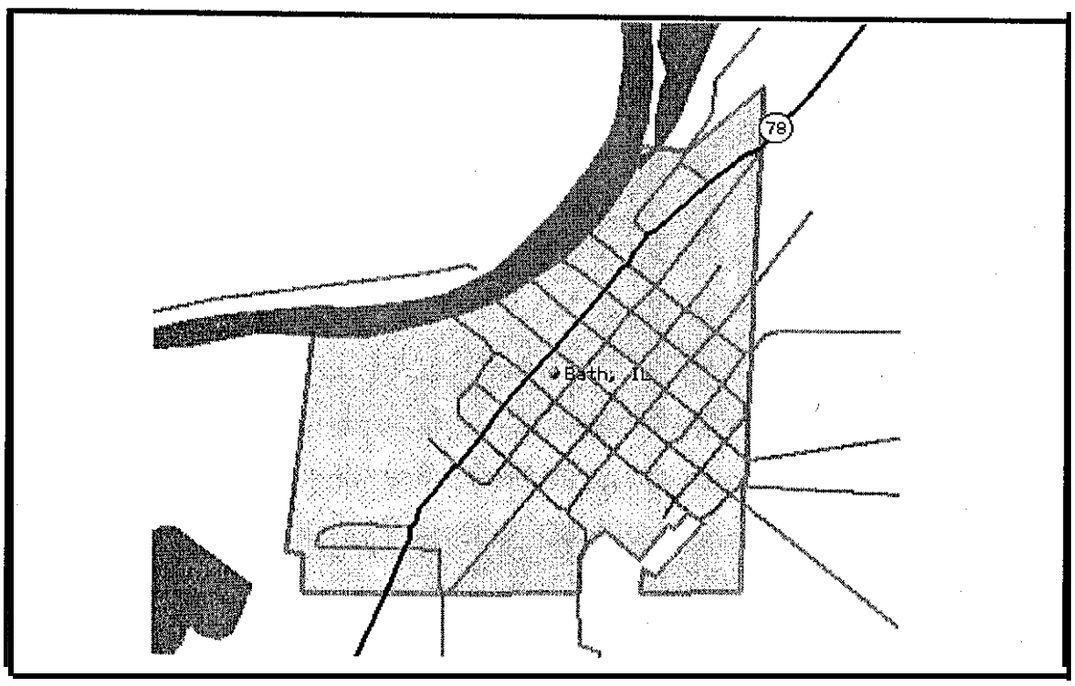

Bath: Scale: 1:13465 (Centered at Lat: 40.1917267 Lon: -90.1426849)

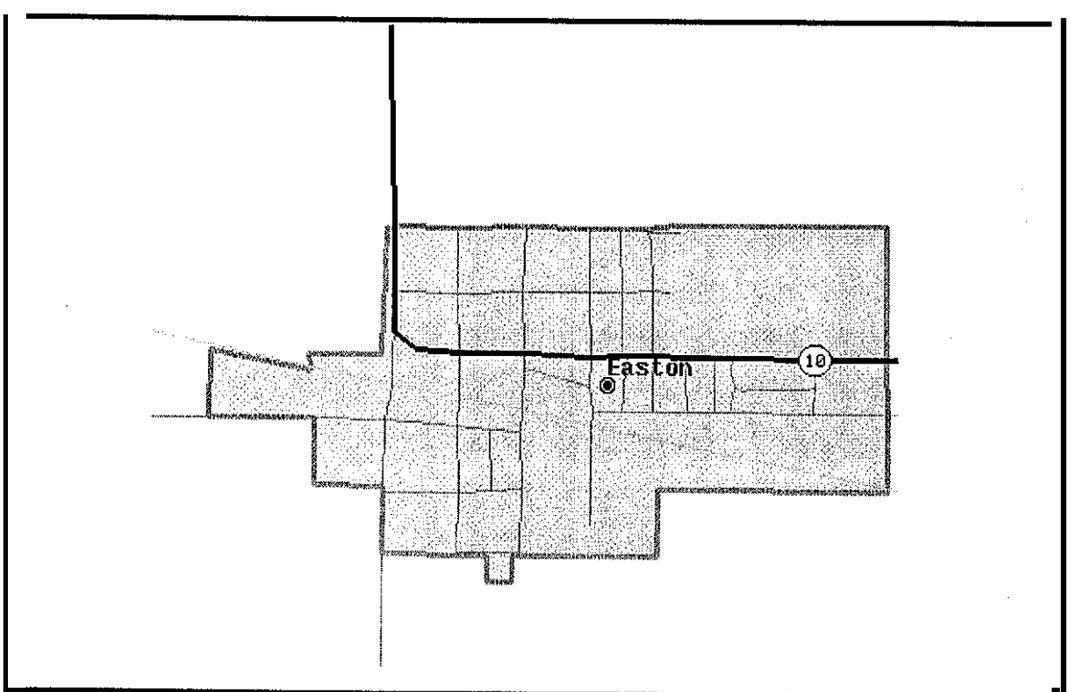

Easton: scale: 1:9852 (Centered at Lat: 40.2325249 Lon: -89.8435516)

City Police

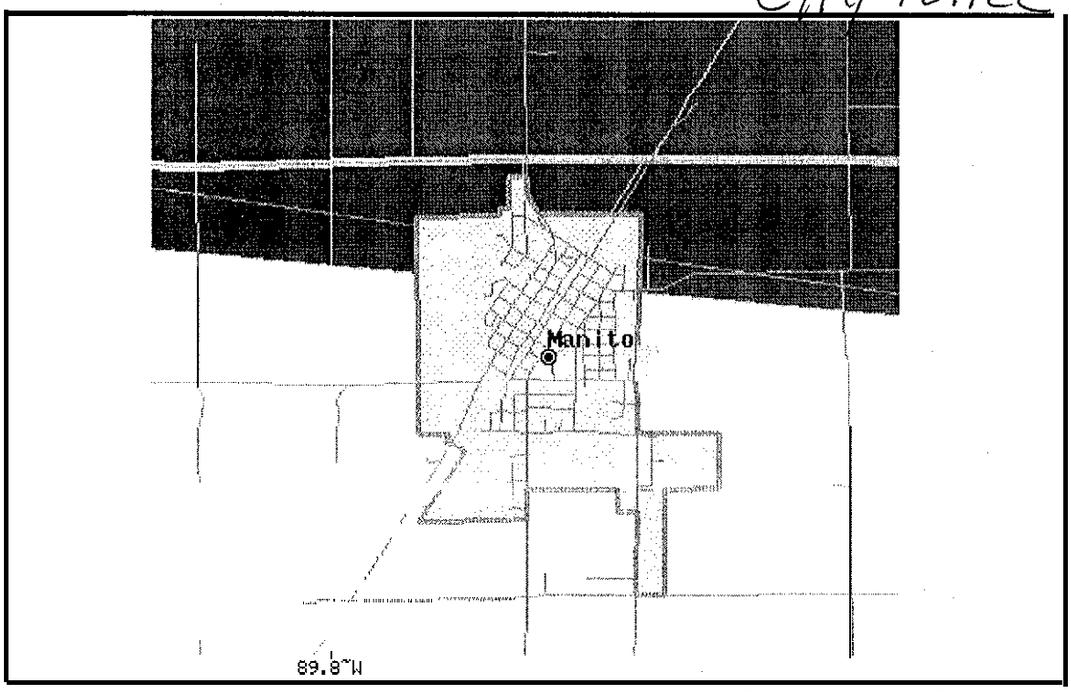

Manito: Scale: 1:40067 (Centered at Lat: 40.4223137 Lon: -89.7818375)

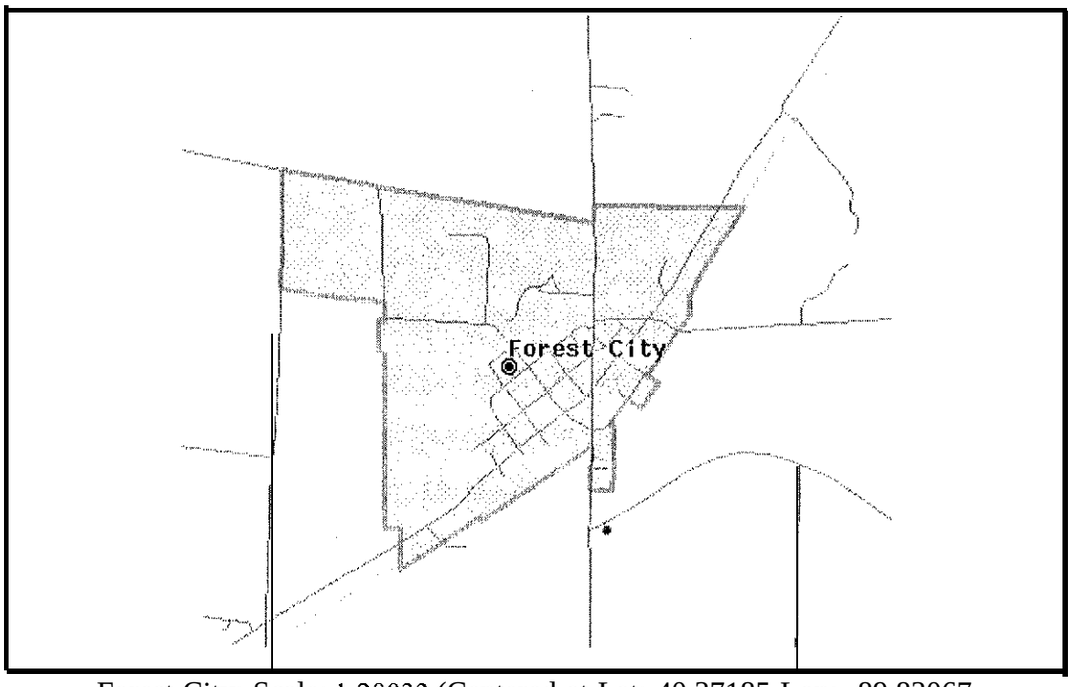

Forest City: Scale: 1:20033 (Centered at Lat: 40.37185 Lon: -89.83067

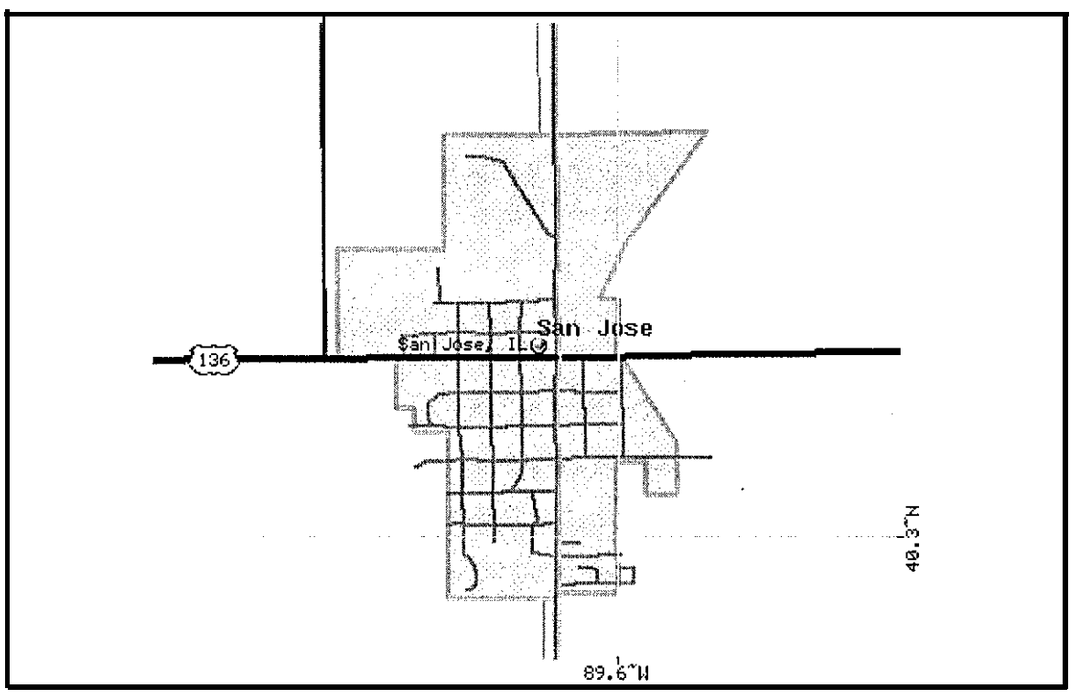

San Jose: Scale: 1: 19048 (Centered at Lat: 40.30600 Lon: -89.60333)

Sherff's Dept.
Boundaries
INCLUDE ENTIRE
County

ILLINOIS STATE
Police District 9
INCLUDES ENTIRE
County

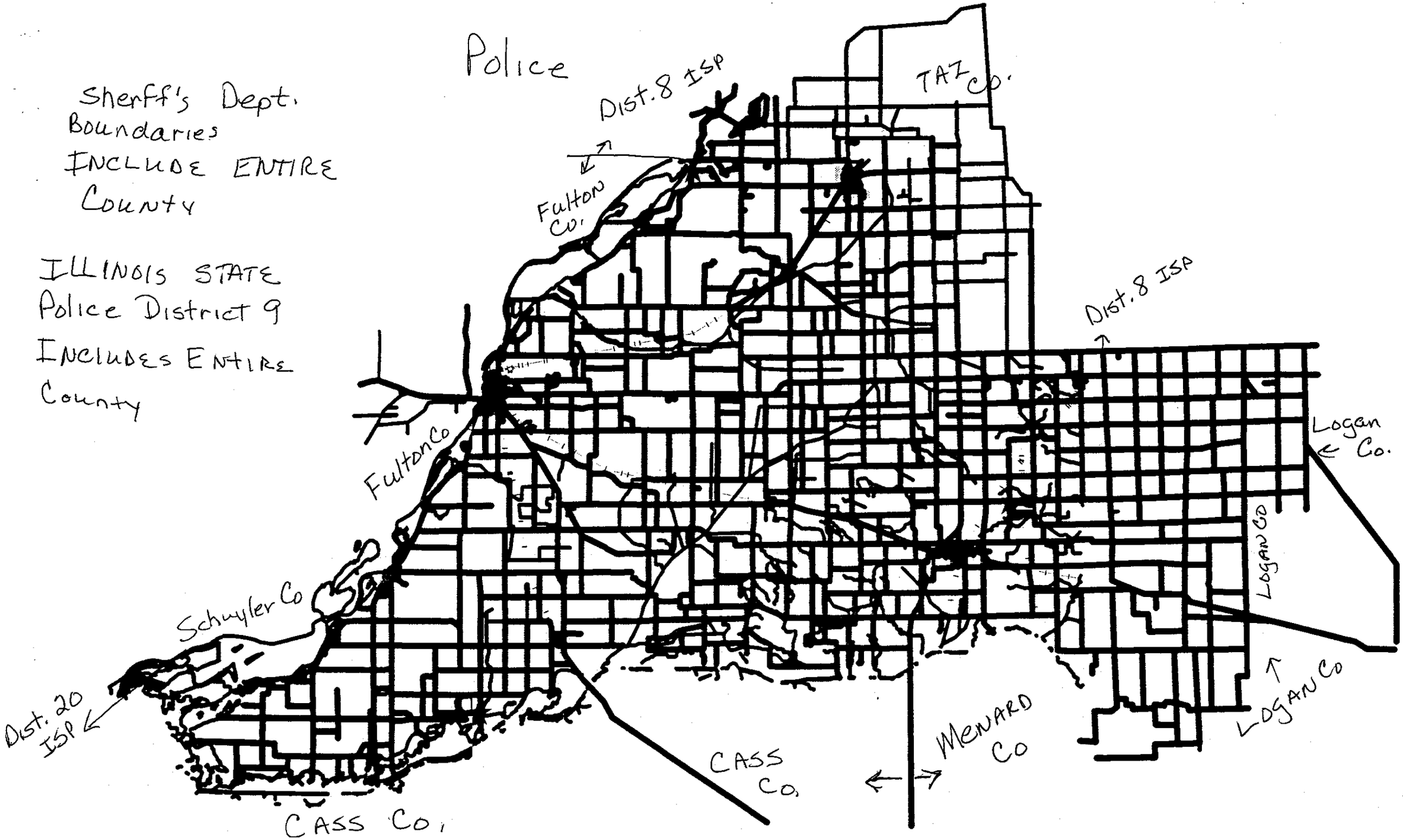

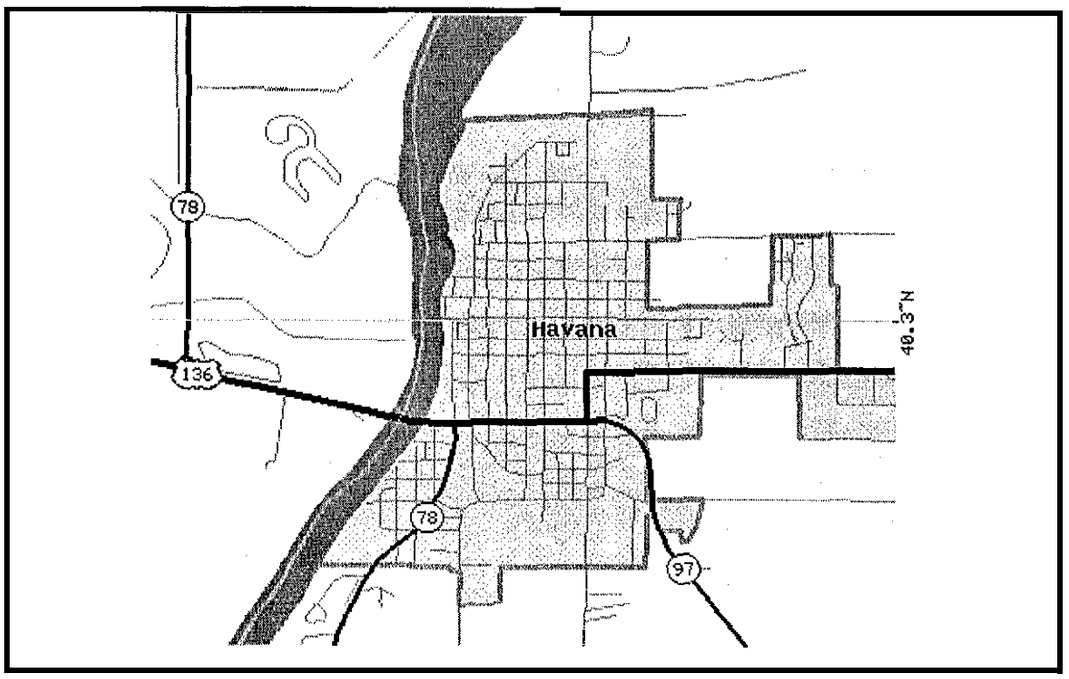

Havana: Scale: 1:33827 (Centered at Lat: 40.2987709 Lon: -90.0600891)

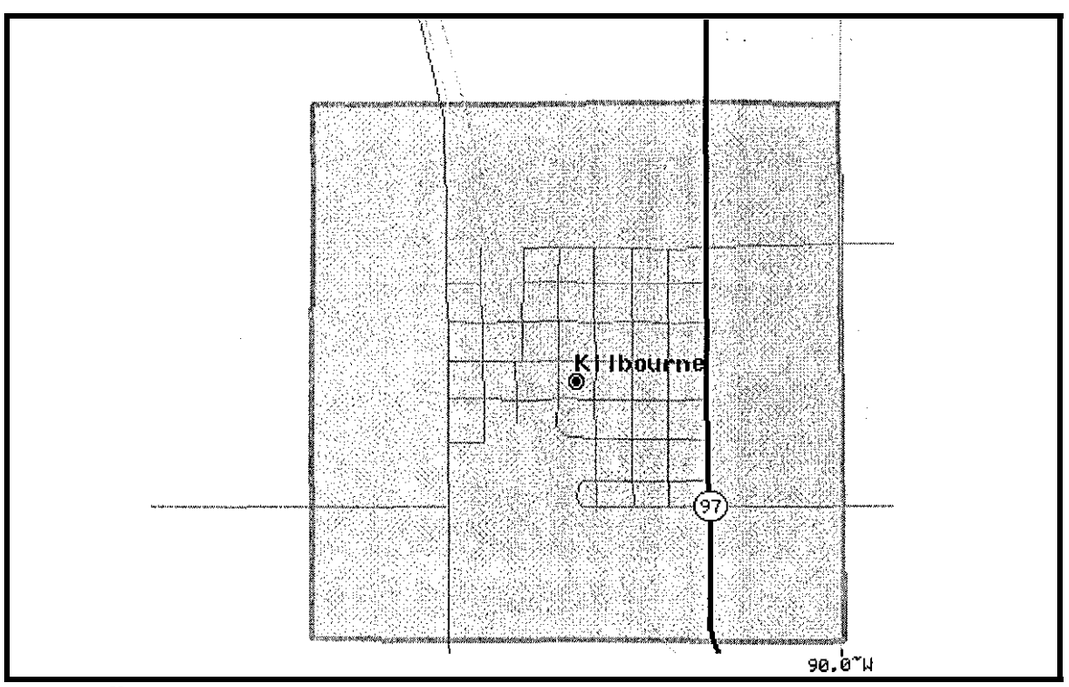

Kilbourne: Scale: 1:16421 (Centered at Lat: 40.1526413 Lon: -90.0110855)